

Material deleted to comply with P. S. C. of W. order in Docket 4895-NC-100.

1. EXCHANGE AREA BOUNDARY MAPS

Appleton Exchange
Counties – Calumet, Outagamie, Winnebago

Code

- - Central Office
 - Exchange Area Boundary

1. EXCHANGE AREA BOUNDARY MAPS (Cont'd)

1. EXCHANGE AREA BOUNDARY MAPS (Cont'd)

1. EXCHANGE AREA BOUNDARY MAPS (Cont'd)

1. EXCHANGE AREA BOUNDARY MAPS (Cont'd)

Beaver Dam Exchange
County - Dodge

PSCW acceptance
by letter dated November 12, 1991

1. EXCHANGE AREA BOUNDARY MAPS (Cont'd)

Beloit Exchange
County - Rock

PSCW acceptance
by letter dated February 16, 1993

1. EXCHANGE AREA BOUNDARY MAPS (Cont'd)

1. EXCHANGE AREA BOUNDARY MAPS (Cont'd)

Big Bend Exchange
Counties – Racine, Waukesha

Code



- Central Office
- Exchange Area Boundary
- Open Territory

1. EXCHANGE AREA BOUNDARY MAPS (Cont'd)

Burlington Exchange
Counties - Racine, Walworth

PSCW acceptance by letter dated July 6, 1993

1. EXCHANGE AREA BOUNDARY MAPS (Cont'd)

Burnett Exchange
County - Dodge

PSCW acceptance by letter dated March 11, 1992

1. EXCHANGE AREA BOUNDARY MAPS (Cont'd)

Caledonia Exchange
County - Milwaukee, Racine

PSCW acceptance by letter dated January 27, 1992

1. EXCHANGE AREA BOUNDARY MAPS (Cont'd)

Cedarburg Exchange
Counties – Ozaukee, Washington

1. EXCHANGE AREA BOUNDARY MAPS (Cont'd)

Chippewa Falls Exchange
Counties – Chippewa, Eau Claire

1. EXCHANGE AREA BOUNDARY MAPS (Cont'd)

Columbus Exchange
Counties - Columbus, Dane, Dodge

PSCW acceptance by letter dated November 12, 1991

1. EXCHANGE AREA BOUNDARY MAPS (Cont'd)

1. EXCHANGE AREA BOUNDARY MAPS (Cont'd)

Delavan Exchange
County - Walworth

PSCW acceptance by letter dated August 19, 1992

1. EXCHANGE AREA BOUNDARY MAPS (Cont'd)

DePere Exchange
Counties - Brown, Outagamie

PSCW acceptance by letter dated November 21, 1991

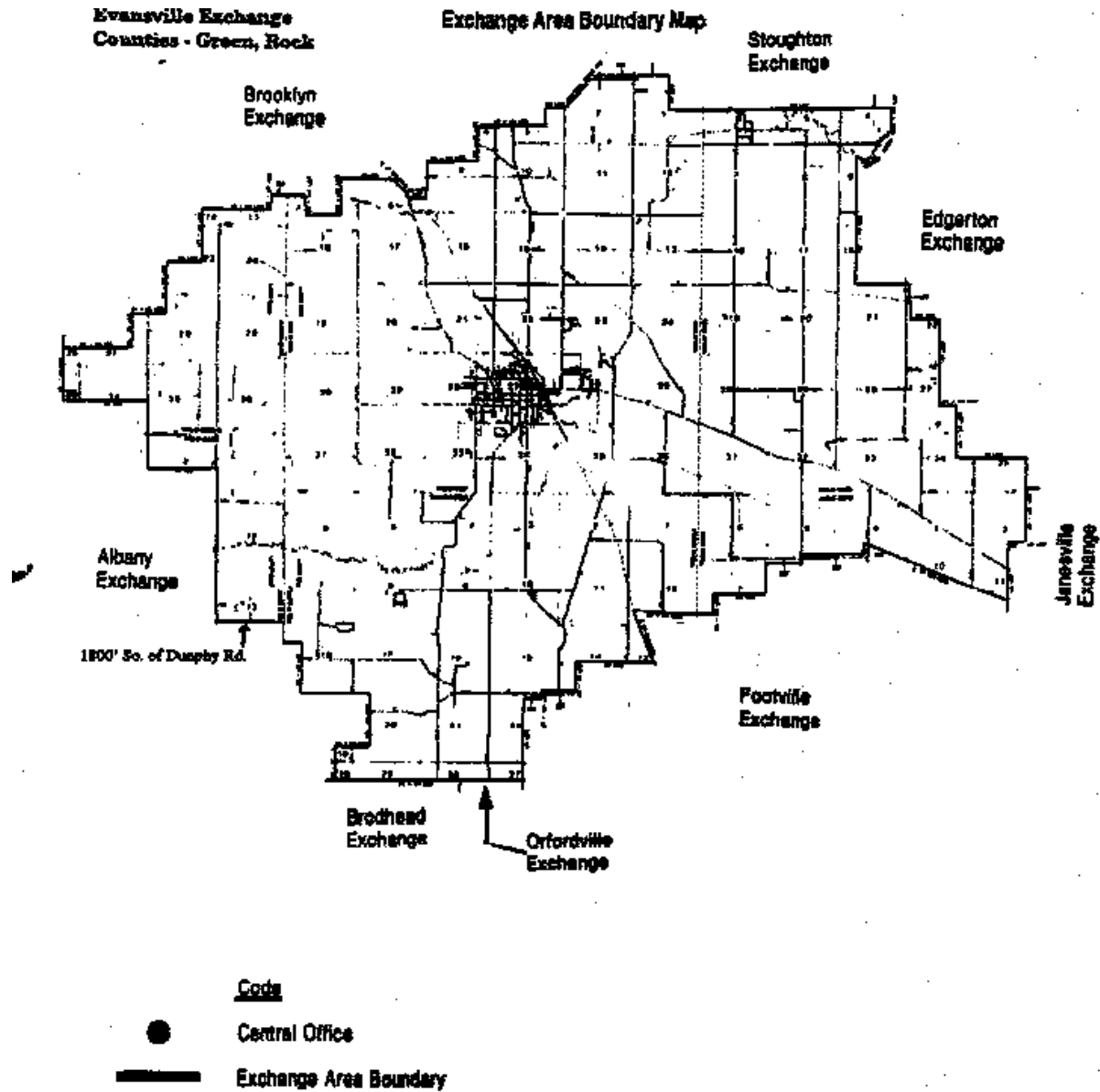
1. EXCHANGE AREA BOUNDARY MAPS (Cont'd)

Eau Claire Exchange
Counties – Chippewa, Dunn, Eau Claire

1. EXCHANGE AREA BOUNDARY MAPS (Cont'd)

Ellsworth Exchange
County - Pierce

1. EXCHANGE AREA BOUNDARY MAPS (Cont'd)



1. EXCHANGE AREA BOUNDARY MAPS (Cont'd)

Fond du Lac Exchange
Counties - Fond du Lac, Dodge

PSCW acceptance by letter dated November 12, 1991

1. EXCHANGE AREA BOUNDARY MAPS (Cont'd)

Fort Atkinson Exchange
Counties - Jefferson, Rock

PSCW acceptance by letter dated May 6, 1992

1. EXCHANGE AREA BOUNDARY MAPS (Cont'd)

Fort Atkinson Exchange
Counties - Jefferson Rock

Magnified View of Exchange Boundary Area Edgerton/Fort Atkinson

PSCW acceptance by letter dated May 6, 1992

1. EXCHANGE AREA BOUNDARY MAPS (Cont'd)

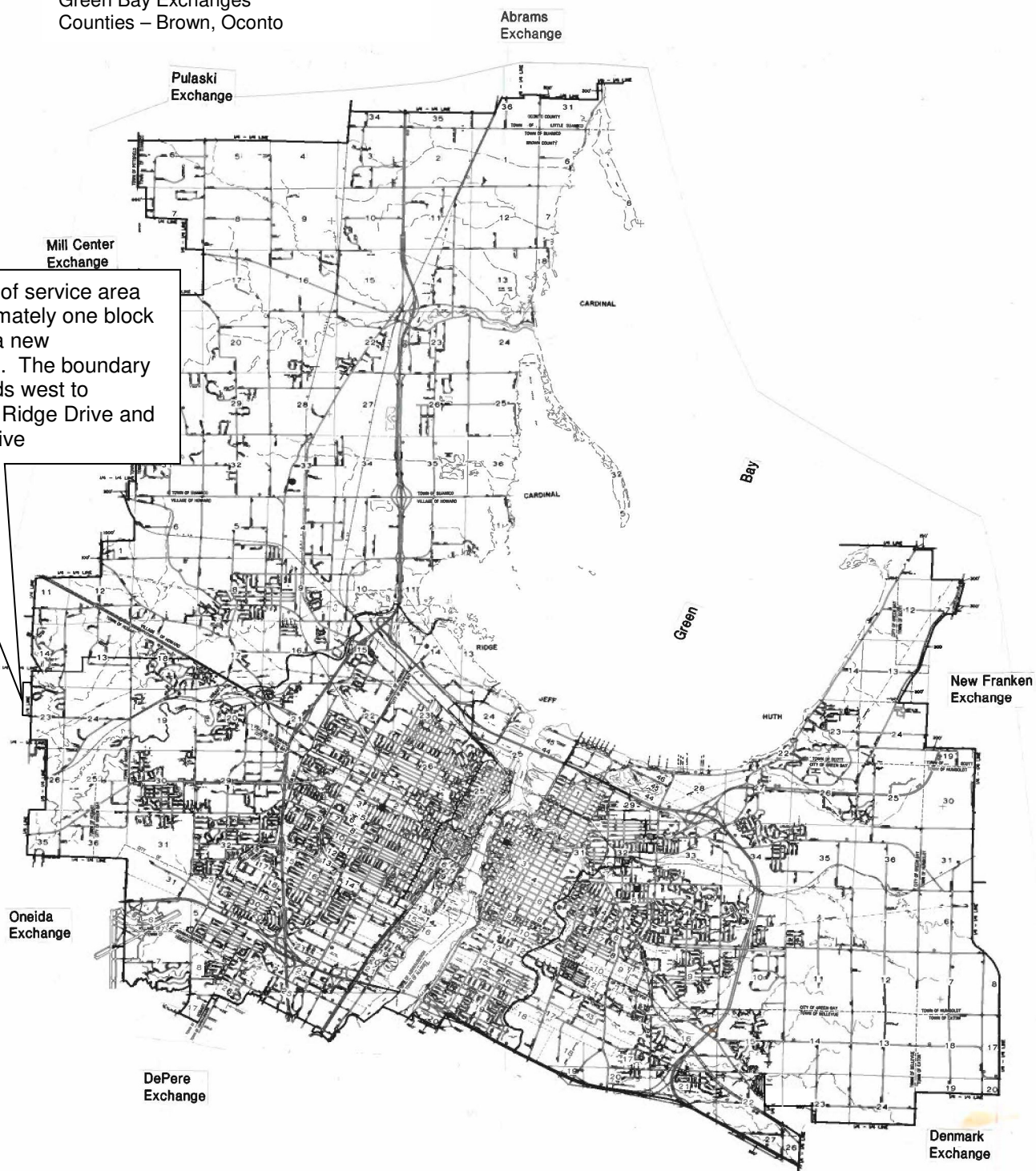
Genoa City Exchange
Counties - Kenosha, Walworth

PSCW acceptance by letter dated July 13, 1994

1. EXCHANGE AREA BOUNDARY MAPS (Cont'd)

Green Bay Exchanges
Counties – Brown, OcontoAbrams
ExchangePulaski
ExchangeMill Center
Exchange

Expansion of service area by approximately one block to include a new subdivision. The boundary now extends west to Blackberry Ridge Drive and Melanie Drive

Code

Central Office

Exchange Area Boundary

Wire Center Boundary

PSCW acceptance
by letter dated October 14, 1991

1. EXCHANGE AREA BOUNDARY MAPS (Cont'd)

1. EXCHANGE AREA BOUNDARY MAPS (Cont'd)

Hartford Exchange
Counties – Dodge, Washington

1. EXCHANGE AREA BOUNDARY MAPS (Cont'd)

Hartland Exchange
County –Waukesha

1. EXCHANGE AREA BOUNDARY MAPS (Cont'd)

Horicon Exchange
County - Dodge

PSCW acceptance by letter dated March 11, 1992

1. EXCHANGE AREA BOUNDARY MAPS (Cont'd)

Hortonville Exchange
Counties - Outagamie, Waupaca, Winnebago

PSCW acceptance by letter dated June 14, 1990

1. EXCHANGE AREA BOUNDARY MAPS (Cont'd)

Houlton Exchange
County - St. Croix

PSCW acceptance by letter dated October 20 1993

1. EXCHANGE AREA BOUNDARY MAPS (Cont'd)

Hubertus Exchange
Counties – Washington, Waukesha

1. EXCHANGE AREA BOUNDARY MAPS (Cont'd)

Hudson Exchange
County - St. Croix

1. EXCHANGE AREA BOUNDARY MAPS (Cont'd)

1. EXCHANGE AREA BOUNDARY MAPS (Cont'd)

Jackson Exchange
Counties – Washington

1. EXCHANGE AREA BOUNDARY MAPS (Cont'd)

Janesville Exchange
County - Rock

1. EXCHANGE AREA BOUNDARY MAPS (Cont'd)

Jefferson Exchange
County - Jefferson

PSCW acceptance by letter dated May 6, 1992

1. EXCHANGE AREA BOUNDARY MAPS (Cont'd)

Jefferson Exchange
County - Jefferson

Magnified View of Exchange Boundary Area Johnson Creek/Jefferson/Sullivan.

PSCW acceptance by letter dated May 6, 1992

1. EXCHANGE AREA BOUNDARY MAPS (Cont'd)

Juneau Exchange
County - Dodge

PSCW acceptance by letter dated January 27, 1992

1. EXCHANGE AREA BOUNDARY MAPS (Cont'd)

Kaukauna Exchange
Counties - Brown, Calumet, Outagamie

1. EXCHANGE AREA BOUNDARY MAPS (Cont'd)

Kenosha Exchange
County - Kenosha

PSCW acceptance by letter dated September 9, 1991

1. EXCHANGE AREA BOUNDARY MAPS (Cont'd)

Kewaunee Exchange
County - Kewaunee

PSCW acceptance by letter dated November 9, 1993

1. EXCHANGE AREA BOUNDARY MAPS (Cont'd)

1. EXCHANGE AREA BOUNDARY MAPS (Cont'd)

Lake Geneva Exchange
County - Walworth

PSCW acceptance by letter dated April 19, 1991

1. EXCHANGE AREA BOUNDARY MAPS (Cont'd)

Little Chute Exchange
Counties – Outagamie

1. EXCHANGE AREA BOUNDARY MAPS (Cont'd)

Madison Exchange
County - Dane

PSCW acceptance by letter dated May 16, 1994

1. EXCHANGE AREA BOUNDARY MAPS (Cont'd)

Madison Exchange
County - Dane

Sections 24 and a portion of 25, Town of Middleton

PSCW acceptance by letter dated July 19, 1972

1. EXCHANGE AREA BOUNDARY MAPS (Cont'd)

Madison Exchange
County - Dane

Sections 12 and 13 Town of Middleton & Town of Madison

PSCW acceptance by letter dated April 7, 1987

1. EXCHANGE AREA BOUNDARY MAPS (Cont'd)

Madison Exchange
County - Dane

Madison Spring Street Centrex 5 Boundary Map

1. EXCHANGE AREA BOUNDARY MAPS (Cont'd)

Manitowoc Exchange
County - Manitowoc

PSCW acceptance by letter dated October 10, 1991

1. EXCHANGE AREA BOUNDARY MAPS (Cont'd)

1. EXCHANGE AREA BOUNDARY MAPS (Cont'd)

Mayville Exchange
County - Dodge

PSCW acceptance by letter dated April 6, 1992

1. EXCHANGE AREA BOUNDARY MAPS (Cont'd)

1. EXCHANGE AREA BOUNDARY MAPS (Cont'd)

Menomonee Falls Exchange
Counties - Washington, Waukesha

PSCW acceptance by letter dated November 13, 1992

1. EXCHANGE AREA BOUNDARY MAPS (Cont'd)

Menomonie Exchange
County - Dunn

PSCW acceptance by letter dated November 9, 1993

1. EXCHANGE AREA BOUNDARY MAPS (Cont'd)

Merton Exchange
County – Waukesha

1. EXCHANGE AREA BOUNDARY MAPS (Cont'd)

Milwaukee Exchange
Counties - Milwaukee, Ozaukee, Racine, Waukesha

1. EXCHANGE AREA BOUNDARY MAPS (Cont'd)

Muskego Exchange
County – Waukesha

1. EXCHANGE AREA BOUNDARY MAPS (Cont'd)

Neenah - Menasha Exchange
County - Winnebago

1. EXCHANGE AREA BOUNDARY MAPS (Cont'd)

Newburg Exchange
Counties - Ozaukee, Washington

1. EXCHANGE AREA BOUNDARY MAPS (Cont'd)

New London Exchange
Counties - Outagamie, Waupaca

PSCW acceptance by letter dated

1. EXCHANGE AREA BOUNDARY MAPS (Cont'd)

1. EXCHANGE AREA BOUNDARY MAPS (Cont'd)

1. EXCHANGE AREA BOUNDARY MAPS (Cont'd)

North Lake Exchange
County - Waukesha

PSCW acceptance by letter dated July 29, 1991

1. EXCHANGE AREA BOUNDARY MAPS (Cont'd)

Oconomowoc Exchange
Counties – Jefferson, Waukesha

1. EXCHANGE AREA BOUNDARY MAPS (Cont'd)

1. EXCHANGE AREA BOUNDARY MAPS (Cont'd)

1. EXCHANGE AREA BOUNDARY MAPS (Cont'd)

Omro Exchange
Counties - Waushara, Winnebago

PSCW acceptance by letter dated August 2, 1993

1. EXCHANGE AREA BOUNDARY MAPS (Cont'd)

Oshkosh Exchange
County - Winnebago

PSCW acceptance by letter dated July 21, 1993

1. EXCHANGE AREA BOUNDARY MAPS (Cont'd)

Parkside Exchange
Counties - Kenosha, Racine

PSCW acceptance by letter dated September 9, 1991

1. EXCHANGE AREA BOUNDARY MAPS (Cont'd)

1. EXCHANGE AREA BOUNDARY MAPS (Cont'd)

Pewaukee Exchange
County – Waukesh

1. EXCHANGE AREA BOUNDARY MAPS (Cont'd)

Pewaukee Exchange
County - Waukesha

Magnified View of Revised Boundary Area

PSCW acceptance by letter dated July 20, 1989

1. EXCHANGE AREA BOUNDARY MAPS (Cont'd)

Port Washington Exchange
County – Ozaukee

1. EXCHANGE AREA BOUNDARY MAPS (Cont'd)

1. EXCHANGE AREA BOUNDARY MAPS (Cont'd)

Racine Exchange
Counties - Kenosha, Racine

PSCW acceptance by letter dated September 9, 1991

1. EXCHANGE AREA BOUNDARY MAPS (Cont'd)

Racine Exchange
County - Racine

One Way Optional Metro Area of Racine Exchange

PSCW Acceptance by letter dated September 9, 1991

1. EXCHANGE AREA BOUNDARY MAPS (Cont'd)

1. EXCHANGE AREA BOUNDARY MAPS (Cont'd)

Richmond Exchange
Counties - Rock, Walworth

PSCW Acceptance by letter dated May 27, 1993

1. EXCHANGE AREA BOUNDARY MAPS (Cont'd)

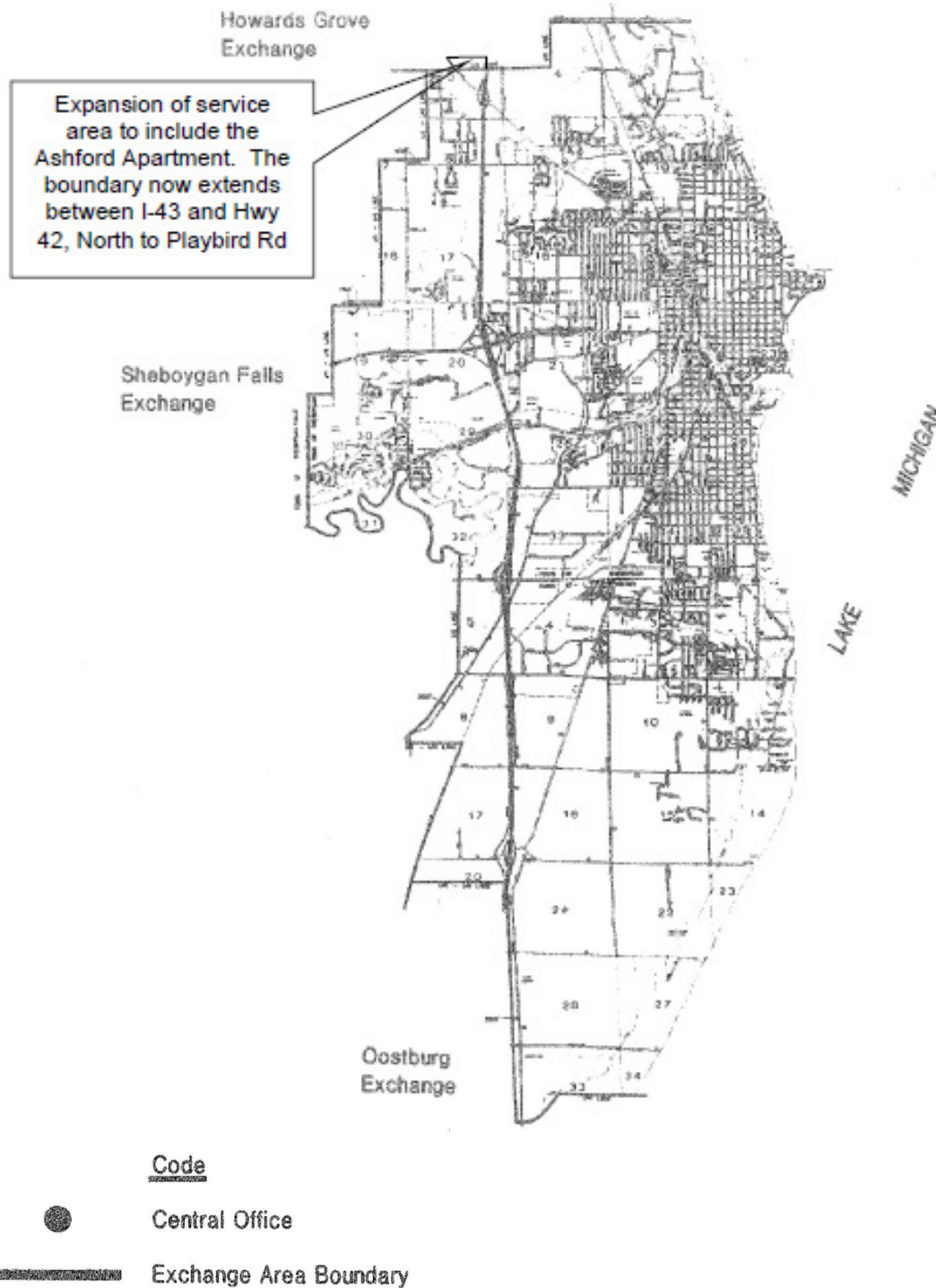
River Falls Exchange
Counties - Pierce, St Croix

1. EXCHANGE AREA BOUNDARY MAPS (Cont'd)

Roberts Exchange
County - St. Croix

PSCW Acceptance by letter dated February 8, 1994

1. EXCHANGE AREA BOUNDARY MAPS (Cont'd)

Sheboygan Exchange
County - Sheboygan

PSCW Acceptance by letter dated October 10, 1991

1. EXCHANGE AREA BOUNDARY MAPS (Cont'd)

Sheboygan Falls Exchange
County - Sheboygan

PSCW Acceptance by letter dated October 10, 1991

1. EXCHANGE AREA BOUNDARY MAPS (Cont'd)

Somers Exchange
County - Kenosha

PSCW Acceptance by letter dated September 9, 1991

1. EXCHANGE AREA BOUNDARY MAPS (Cont'd)

1. EXCHANGE AREA BOUNDARY MAPS (Cont'd)

Stevens Point Exchange
Counties - Marathon, Portage

PSCW Acceptance by letter dated June 19, 1992

1. EXCHANGE AREA BOUNDARY MAPS (Cont'd)

Stoughton Exchange
Counties - Dane, Rock

PSCW Acceptance by letter dated June 11, 1993

1. EXCHANGE AREA BOUNDARY MAPS (Cont'd)

Sturgeon Bay Exchange
County - Door

PSCW Acceptance by letter dated November 9, 1993

1. EXCHANGE AREA BOUNDARY MAPS (Cont'd)

1. EXCHANGE AREA BOUNDARY MAPS (Cont'd)

Sussex Exchange
County – Waukesha

1. EXCHANGE AREA BOUNDARY MAPS (Cont'd)

Thiensville Exchange
Counties - Ozaukee, Washington

1. EXCHANGE AREA BOUNDARY MAPS (Cont'd)

Union Grove Exchange
Counties - Kenosha, Racine

PSCW Acceptance by letter dated January 27, 1992

1. EXCHANGE AREA BOUNDARY MAPS (Cont'd)

Van Dyne Exchange
Counties - Fond du Lac, Winnebago

PSCW Acceptance by letter dated August 2, 1993

1. EXCHANGE AREA BOUNDARY MAPS (Cont'd)

1. EXCHANGE AREA BOUNDARY MAPS (Cont'd)

Watertown Exchange
Counties – Dodge, Jefferson

1. EXCHANGE AREA BOUNDARY MAPS (Cont'd)

Waukesha Exchange
County – Waukesha

1. EXCHANGE AREA BOUNDARY MAPS (Cont'd)

Waukesha Exchange
County - Waukesha

Magnified View of Revised Boundary Area

PSCW Acceptance by letter dated July 20, 1989

1. EXCHANGE AREA BOUNDARY MAPS (Cont'd)

Waupaca Exchange
Counties - Portage, Waupaca, Waushara

PSCW Acceptance by letter dated December 19, 1990

1. EXCHANGE AREA BOUNDARY MAPS (Cont'd)

Waupun Exchange
Counties - Dodge, Fond du Lac, Green Lake

PSCW Acceptance by letter dated April 6, 1992

1. EXCHANGE AREA BOUNDARY MAPS (Cont'd)

West Bend Exchange
County - Washington

PSCW Acceptance by letter dated October 10, 1991

1. EXCHANGE AREA BOUNDARY MAPS (Cont'd)

Whitewater Exchange
Counties - Jefferson, Rock, Walworth

PSCW Acceptance by letter dated August 19, 1992

1. EXCHANGE AREA BOUNDARY MAPS (Cont'd)

Williams Bay Exchange
County - Walworth

PSCW Acceptance by letter dated April 19, 1991

1. EXCHANGE AREA BOUNDARY MAPS (Cont'd)

Winneconne Exchange
County - Winnebago

PSCW Acceptance by letter dated November 9, 1993

1. EXCHANGE AREA BOUNDARY MAPS

Wrightstown Exchange
Counties - Brown, Calumet, Outagamie

PSCW Acceptance by letter dated January 12, 1994

1. EXCHANGE AREA BOUNDARY MAPS (Cont'd)

Wisconsin Portion of Antioch, Ill. Exchange
County - Kenosha

Exchange and Base Rate Area Boundaries

PSCW Acceptance by letter dated March 17, 1969

1. EXCHANGE AREA BOUNDARY MAPS (Cont'd)

Wisconsin Portion of Duluth, Minn. Exchange
County - Douglas

PSCW Acceptance by letter dated April 16, 1977