

**AT&T NEVADA GUIDEBOOK**

PART 4 - Exchange Access Services

Third Revised Sheet 1

SECTION 6 - Exchange Maps and Boundary Descriptions

---

4.6 EXCHANGE MAPS AND BOUNDARY DESCRIPTIONS

4.6.1 EXCHANGE AREAS

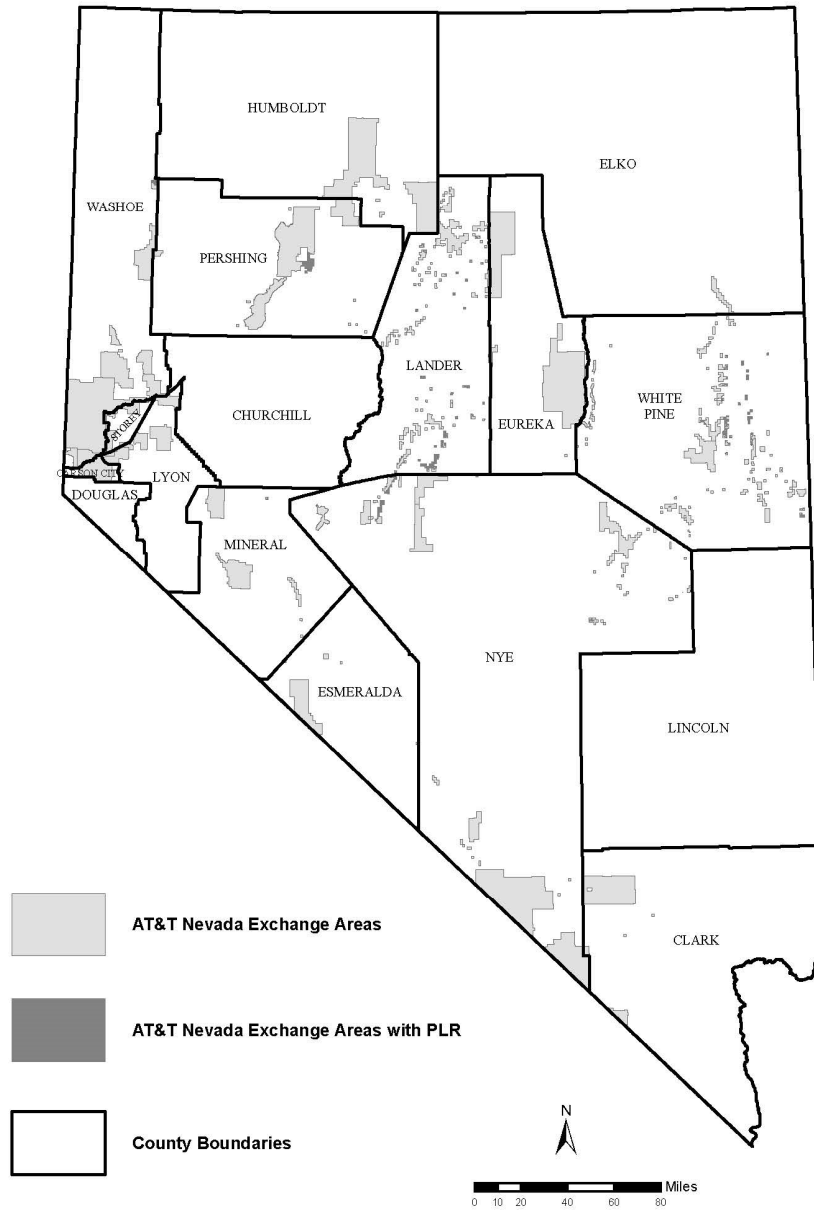
4.6.1.1 MAPS

Maps, indicating Special Rate, Base Rate and Exchange Area boundaries within the Company's operating territory, are filed at the Company's headquarters building, 1375 Capital Blvd, Rm 117, Reno, Nevada 89502. (C)

4.6 EXCHANGE MAPS AND BOUNDARY DESCRIPTIONS

4.6.2 Legal Description of Provider of Last Resort Area

STATE OF NEVADA



(D)(N)

(D)(N)

4.6 EXCHANGE MAPS AND BOUNDARY DESCRIPTIONS

4.6.2 Legal Description of Provider of Last Resort Area

LANDER COUNTY

All those portions of the following Sections lying in Lander County:

R40E	T24N	Portions of section 15	(C)
			(D)
R41E	T15N	Portions of sections 10, 15, 21	(C)
	T16N	Portions of sections 13, 24 through 26, 35	(C)
			(D)
R42E			(D)
			(D)
	T28N	Portions of section 1	(C)
	T29N	Portions of section 2	(C)
	T30N	Portions of section 35	(C)
R43E	T15N	Portions of sections 1, 13	(C)
	T16N	Section 17, and portions of sections 26 through 28, 35, 36	(C)
			(D)
Docket No. 24-08001			(C)

4.6 EXCHANGE MAPS AND BOUNDARY DESCRIPTIONS

4.6.2 Legal Description of Provider of Last Resort Area

LANDER COUNTY (Cont'd)

R43E (Cont'd)

		(D)
T20N	Portions of sections 31	(C)
T22N	Portions of sections 21, 22	(C)
		(D)
T27N	Portions of section 31	(C)
		(D)
		(D)
		(D)
T31N	Portions of sections 9, 16, 17, 27, 28, 34	(C)

R44E

T15N	Portions of sections 4, 5, 18	(C)
T16N	Sections 3, 10, 16, 21, 29 and portions of sections 3, 9, 20, 30 through 33	(C)
T17N	Portions of sections 1, 12, 13, 16	(C)
T18N	Portions of sections 1, 2	(C)
		(D)
T21N	Portions of section 18	(C)
		(D)
T29N	Portions of section 26	(C)
		(D)
		(D)
T32N	Portions of section 33	(C)

Docket No. 24-08001 (C)

4.6 EXCHANGE MAPS AND BOUNDARY DESCRIPTIONS

4.6.2 Legal Description of Provider of Last Resort Area

LANDER COUNTY (Cont'd)

		(D)
		(D)
R45E		
T17N	Portions of sections 7, 18	(C)
T18N	Portions of sections 18 through 20, ,29, 30	(C)
T19N	Portions of sections 13, 35	(C)
T20N	Portions of sections 10, 15	(C)
T21N	Section 27	
T28N	Portions of section 26	(C)
T29N	Portions of sections 12, 18	(C)
		(D)
		(D)
T35N	Portions of section 16	(C)
Docket No. 24-08001		(C)

4.6 EXCHANGE MAPS AND BOUNDARY DESCRIPTIONS

4.6.2 Legal Description of Provider of Last Resort Area

LANDER COUNTY (Cont'd)

R46E (Cont'd)

- T19N Portions of sections 12, 13 (C)
- T21N Portions of sections 9-11 (C)
- T27N Portions of section 28 (C)
- T29N Section 27
- T30N Portions of section 13 (C)
- (D)
- (D)

R47E

- (D)
- T20N Portions of section 14 (C)
- (D)
- (D)
- T30N Portions of section 22 (C)
- (D)
- (D)
- T32N Portions of sections 28, 29 (C)

R48E

- T23N Portions of section 5 (C)
- (D)
- (D)

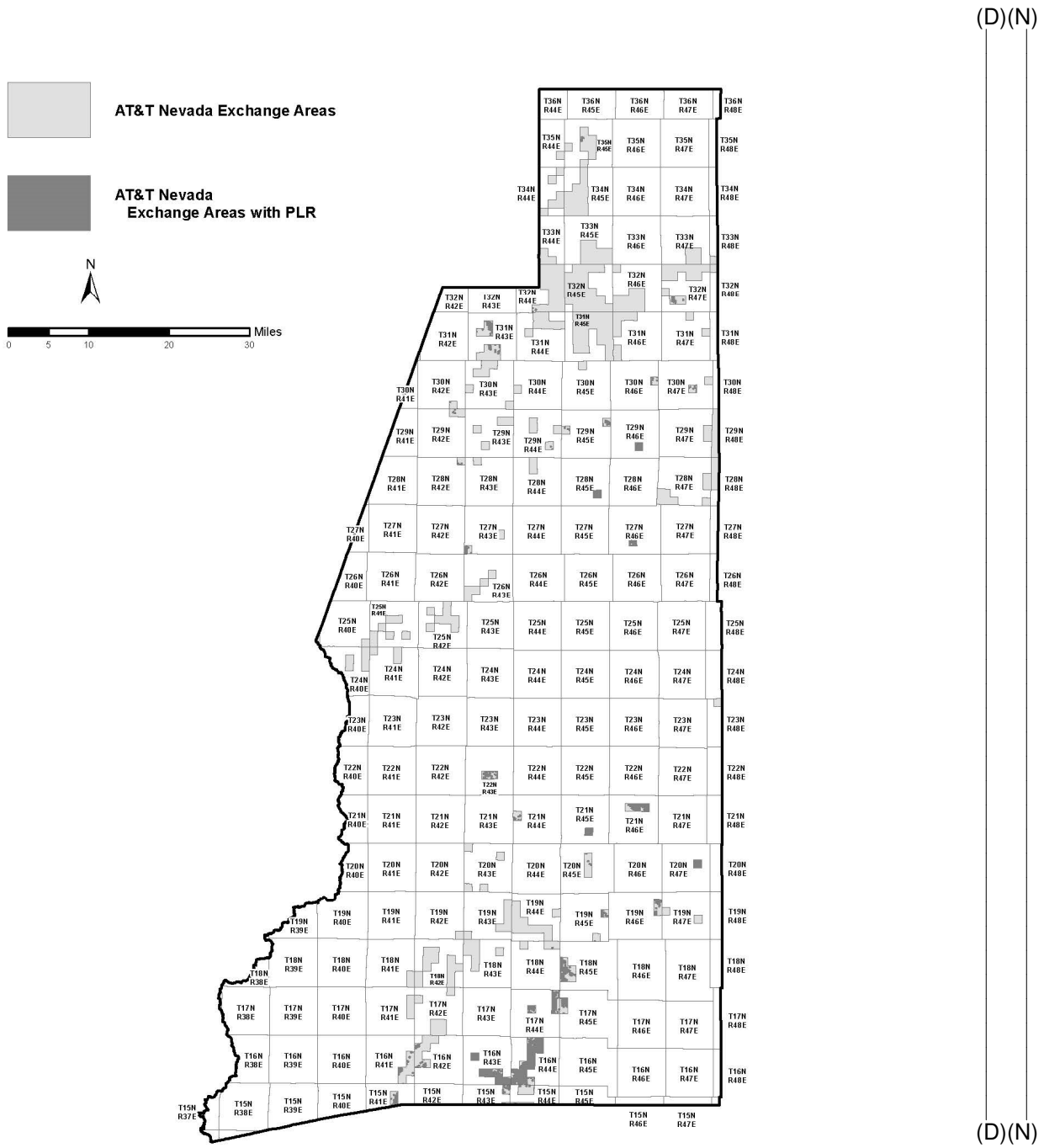
Docket No. 24-08001

(C)

4.6 EXCHANGE MAPS AND BOUNDARY DESCRIPTIONS

4.6.2 Legal Description of Provider of Last Resort Area

LANDER COUNTY (Cont'd)



(D)(N)

(D)(N)

4.6 EXCHANGE MAPS AND BOUNDARY DESCRIPTIONS

4.6.2 Legal Description of Provider of Last Resort Area

WHITE PINE COUNTY

R54E

(D)

(D)

T19N Portions of sections 26, 35

(C)

R55E

(D)

T18N Portions of sections 6, 7

(C)

T19N Portions of sections 9, 16

(C)

(D)

T21N Portions of section 10

(C)

(D)

R60E

(D)

T13N Portions of sections 35, 36

(C)

R61E

(D)

T13N Portions of sections 30, 31

(C)

R62E

(D)

(D)

T23N Section 1

T24N Portions of section 36

(C)

Docket No. 24-08001

(C)



4.6 EXCHANGE MAPS AND BOUNDARY DESCRIPTIONS

4.6.2 Legal Description of Provider of Last Resort Area

WHITE PINE COUNTY (Cont'd)

R63E

T18N Portions of section 3	(C)
T19N Portions of sections 26, 29, 32 through 34	(C)
	(D)
	(D)
T24N Portions of section 31	(C)

R64E

T17N Portions of section 1	(C)
T18N Portions of sections 25, 36	(C)
T19N Portions of section 25	(C)
T20N Portions of section 13	(C)
T21N Portions of sections 13 through 15	(C)
T22N Portions of sections 1, 11, 12, 36	(C)
T23N Portions of section 13	(C)
	(D)

R65E

T16N Portions of section 7	(C)
T17N Portions of sections 4, 6, 18 through 20	(C)
T18N Portions of sections 6 through 8, 17 through 19, 30, 31	(C)
T19N Portions of sections 20, 30 through 32	(C)
	(D)
	(D)

Docket No. 24-08001	(C)
---------------------	-----

4.6 EXCHANGE MAPS AND BOUNDARY DESCRIPTIONS

4.6.2 Legal Description of Provider of Last Resort Area

WHITE PINE COUNTY (Cont'd)

R66E

(D)

(D)

T17N Portions of sections 1, 12, 13, 24

(C)

T18N Portions of sections 2, 36

(C)

T19N Sections 12, 14 and portions of sections 25, 26

(C)

T20N Sections 10, 15, 30

T21N Section 4

T22N Sections 6, 21, 33

T23N Section 31

R67E

(D)

(D)

T17N Portions of section 7

(C)

T23N Section 13

Docket No. 24-08001

(C)

4.6 EXCHANGE MAPS AND BOUNDARY DESCRIPTIONS

4.6.2 Legal Description of Provider of Last Resort Area

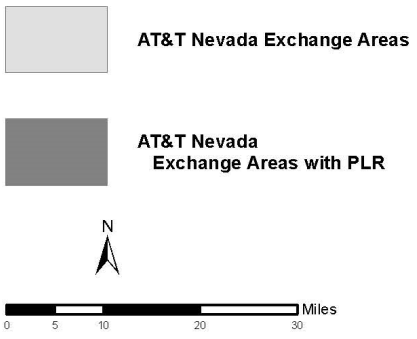
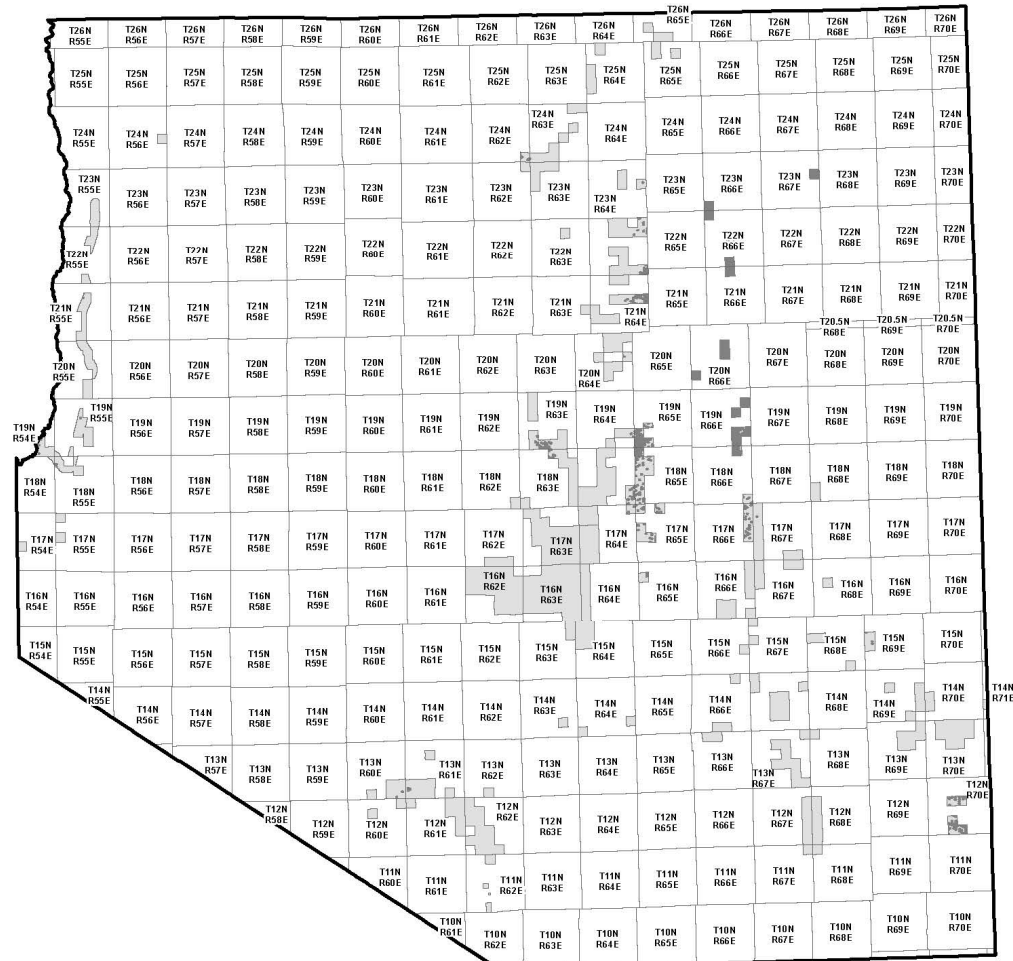
WHITE PINE COUNTY (Cont'd)

	(D)
	(D)
R69E	
	(D)
T14N Portions of section 16	(C)
T15N Portions of sections 18, 19	(C)
R70E	
T12N Portions of sections 15, 16, 28, 33, 34	(C)
	(D)
	(D)
	(D)
	(D)
	(D)
	(D)
Docket No. 24-08001	(C)

4.6 EXCHANGE MAPS AND BOUNDARY DESCRIPTIONS

4.6.2 Legal Description of Provider of Last Resort Area

WHITE PINE COUNTY (Cont'd)



(D)(N)

(D)(N)