

LOCAL TELEPHONE EXCHANGE SERVICES BOUNDARIES

Descriptions of the exchange BASE RATE AREA and the EXCHANGE SERVICE AREA, together with a MAP depicting the areas, for each exchange, consisting of Part 4, Section 6, Sheets 2 thru 276, are contained in a separate binder.

INDEX OF CITIES, VILLAGES, AND TOWNSHIPS

An Index of Cities, Villages and Townships listing, by County, showing the incorporated cities, villages and townships which are wholly or partly within the assigned area of each exchange or zone, consisting of Part 4, Section 6, Sheets 277 thru 315, are contained in a separate binder, together with maps of the exchanges.

NOTE: Material in this Section formerly appeared in Michigan Tariff 20R, Part 4, Section 6,

LOCAL TELEPHONE EXCHANGE SERVICES BOUNDARIES

AKRON

BASE RATE AREA - Enclosed by the following boundary:

Starting at the intersection of Akron Road (Highway M-138) and Ringle Road (southwest corner of Section 34, T14N, R8E, Akron Township, Tuscola County); north to the west 1/4 post of Section 34; east to the east 1/4 post of Section 34; south to the east 1/4 post of Section 3, Fairgrove Township; west to Ringle Road; north to the starting point.

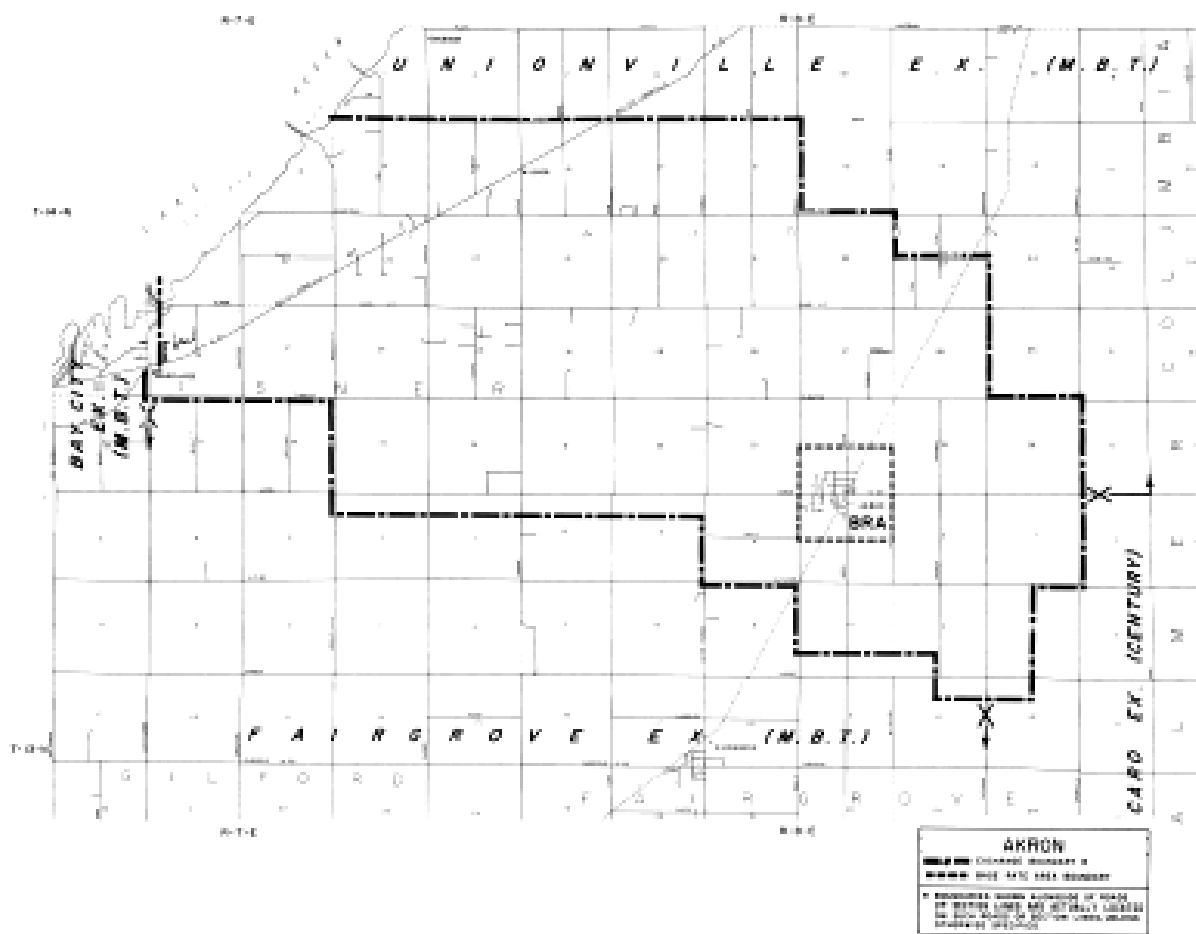
EXCHANGE SERVICE AREA - Enclosed by the following boundary:

Starting on the shore of Saginaw Bay at the north line of Section 15, Wisner Township, Tuscola County; east to Ringle Road; south to Dickerson Road; east to Clark Road; south to Hoover Road; east to Sheridan Road; south to Elmwood Road; east to Unionville Road; south to Dutcher Road; west to the north 1/4 post of Section 12, Fairgrove Township; south to the east 1/8 post of the northwest 1/4 of Section 13; west to the west 1/8 post of the northeast 1/4 of Section 14; north to the east 1/8 post of the southwest 1/4 of Section 11; west to Ringle Road; north to Dutcher Road; west to Thomas Road; north to the east 1/8 post of the northeast 1/4 of Section 5; west to Bradleyville Road; north to Elmwood Road; west to Quanicassee Road; north to the west 1/8 post of the southwest 1/4 of Section 28, Wisner Township; east to a point 1/8 mile east of Quanicassee Road; north to the shore of Saginaw Bay; northeasterly along the shoreline to the starting point.

Material formerly appeared in Tariff M.P.S.C. No. 20R.

AKRON

Sheet No. 21



Effective: May 1, 2012

LOCAL TELEPHONE EXCHANGE SERVICES BOUNDARIES

ALBION

BASE RATE AREA - Enclosed by the following boundary:

Starting at the intersection of C Drive North and 27 Mile Road (on the west line of Section 27, Sheridan Township, Calhoun County); easterly on C Drive North to 29 Mile Road; south to the west 1/8 post of the northwest 1/4 of Section 36; east to Eaton Rapids Road; south to Erie Road; west to the intersection of Newburg Road and the Penn Central Railroad; southwesterly on the railroad to the east line of Section 2, Albion Township; south to the southeast corner of Section 2; west to the southwest corner of Section 3; north to the Penn Central Railroad; northwesterly on the railroad to the north-south 1/8 line of the southeast 1/4 of Section 33, Sheridan Township; north to the north 1/8 post of the northeast 1/4 of Section 33; east to 27 Mile Road; north to the starting point.

EXCHANGE SERVICE AREA - (See Sheet 3.1)

Material formerly appeared in Tariff M.P.S.C. No. 20R.

LOCAL TELEPHONE EXCHANGE SERVICES BOUNDARIES

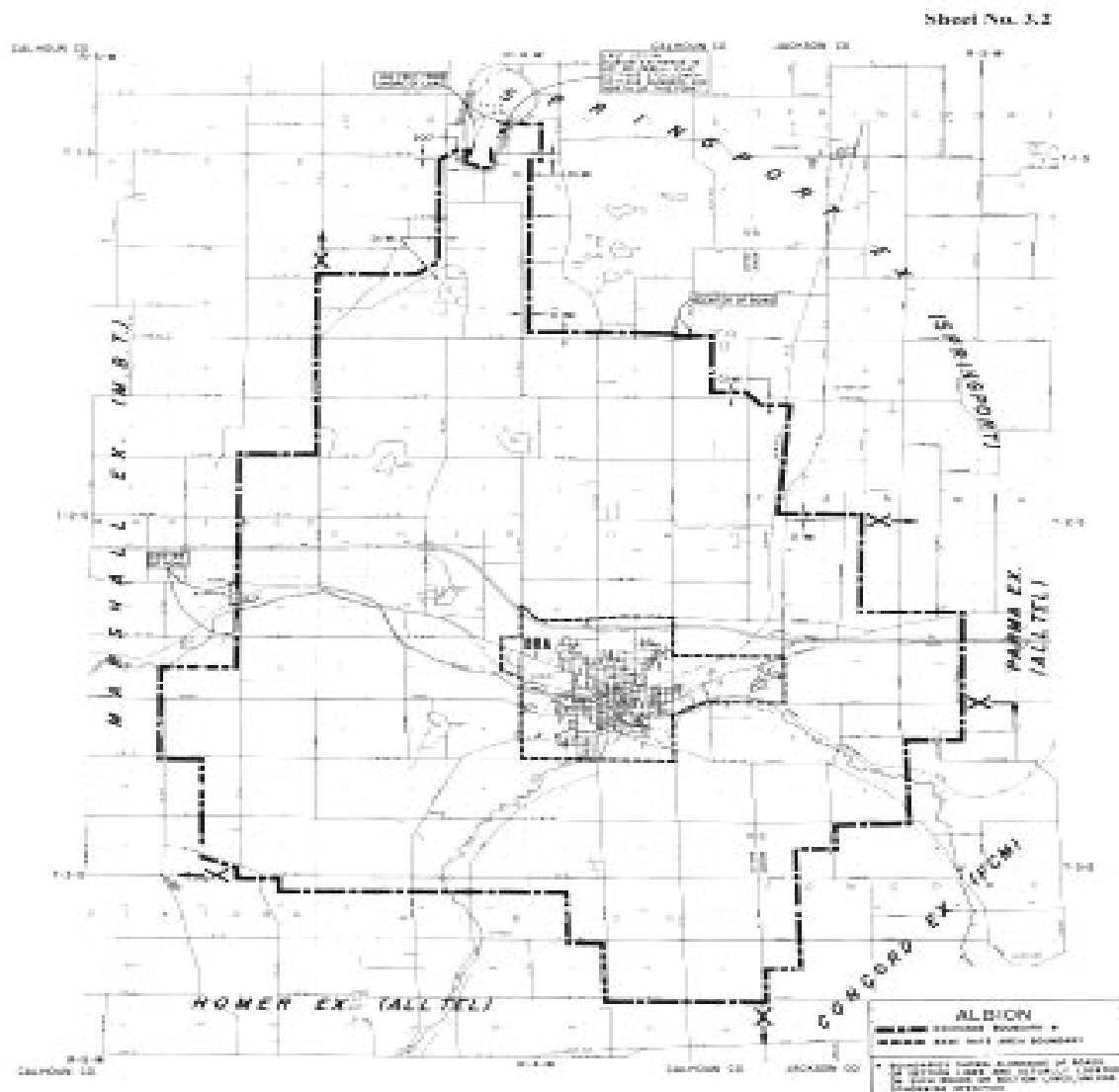
ALBION

EXCHANGE SERVICE AREA - Enclosed by the following boundary:

Starting at the northwest corner of Section 31, Clarence Township, Calhoun County; east to a point 0.1 mile north of M Drive; northeasterly paralleling M Drive to a point 0.1 mile west of 26 Mile Road; north to a point 200 feet south of R Drive; northeast through the intersection of R Drive and 26 Mile Road to a point 200 feet north of R Drive; east to a point in Duck Lake, 100 feet east of the west shore of the lake; southerly, easterly and northerly remaining 100 feet from the shoreline of Duck Lake to a point opposite Lot 28, Zebell Plat, Cottage No 2731 Duck Lake Road; east (including the aforementioned lot) to the north-south 1/8 line of the southwest 1/4 of Section 15; south to a point 0.1 mile south of Anderson Road; west to a point 0.1 mile east of the west line of Section 22; south to a point 0.1 mile north of L Drive, east to the east line of Section 35; south to the center of L Drive; east on the center of L Drive and continuing east to the north 1/4 post of Section 1, Sheridan Township; south to a point 0.1 mile north of J Drive; east to a point 0.1 mile west of Calhoun Road; southeast through the intersection of J Drive (Devereaux Road) and Calhoun Road to a point 0.1 mile south of Devereaux Road; east to the Penn Central Railroad; southerly on the railroad to a point 0.1 mile north of the south line of Section 18, Parma Township, Jackson County; east to the north-south 1/4 line of Section 17; south to the center of Section 29; east to the north 1/8 post of the southeast 1/4 of Section 28; south to a point due east of the intersection of Elm Row Road and Hutchisson Road; west to the intersection and continuing west to the west line of Section 4, Concord Township; south to Schultz Road; west to Bath Mills Road; south to the east 1/4 post of Section 18; west to the center of Section 18; south to the center of Section 30; west to the east 1/4 post of Section 25, Albion Township, Calhoun County; south to Allman Road; west to 28 mile Road (Highway M-99); north to H Drive; west to the south 1/4 post of Section 22; north to the east 1/8 post of the northwest 1/4 of Section 22; west to the west 1/8 post of the northeast 1/4 of Section 24, Eckford Township; north to F Drive; west to the southwest corner of Section 13; north to F Drive; northwesterly on F Drive to the north-south 1/4 line of Section 14; north to B Drive; west to 22 Mile Road; north to the west 1/4 post of Section 35, Marengo Township; east to 23 Mile Road; north to B Drive; continuing north on the center of 23 Mile Road, Broad Street and State Street to Michigan Avenue; continuing north to H Drive; east to 24 Mile Road; north to the starting point.

Material formerly appeared in Tariff M.P.S.C. No. 20R.

LOCAL TELEPHONE EXCHANGE SERVICES BOUNDARIES

ALBION

Material formerly appeared in Tariff M.P.S.C. No. 20R.

LOCAL TELEPHONE EXCHANGE SERVICES BOUNDARIES

ALGONAC

BASE RATE AREA - Enclosed by the following boundary:

Starting at the intersection of the shore of Anchor Bay and the north line of Section 36, T3N, R15E, Clay Township, St. Clair County; east to Dyke Road (Highway M-29); southerly on Dyke Road to Colony Road; east to Folkert Road; northeasterly on Folkert Road to Holland Road; east to the intersection of High Road and Stone Road; south and southeasterly on Stone Road to the north line of Section 4, T2N, R16E; east to Marsh Road; south to Mill Road; east on Mill Road and the east-west 1/4 lines of Section 3 and 2 to a point 1/4 mile west of River Road (Highway M-29) (the 1/4 mile distance is measured at a right angle to River Road); northerly paralleling River Road to a point 3/4 mile south of Roberts Road; southeasterly paralleling Roberts Road and Roberts Road extended to the shore of the St. Clair River; southerly along the shore of the St. Clair River, westerly along the north shore of the north channel of the St. Clair River, and northeasterly along the shore of Anchor Bay (including Decker's Landing) to the starting point.

Also including all of Russell Island (territory northeast of Grande Pointe Cut); all of Harsen's Island; all the small islands between Middle Channel and Big Muscamoot Bay; and all of St. Clair Flats from Maybury Highway to and including the Old Club.

EXCHANGE SERVICE AREA - Enclosed by the following boundary:

Starting at the intersection of the shore of Anchor Bay and the north line of Section 36, T3N, R15E, Clay Township, St. Clair County; east to the northeast corner of Section 36; north to the west 1/8 post of the southwest 1/4 of Section 19, T3N, R16E, Cottrellville Township; east to a point 1/4 mile east of Marsh Road; southwesterly and south paralleling Marsh Road to a point 3/4 mile south of Roberts Road; southeasterly paralleling Roberts Road and Roberts Road extended to the shore of the St. Clair River; southerly along the shore of the St. Clair River, westerly along the north shore of the north channel of the St. Clair River, and northeasterly along the shore of Anchor Bay (including Decker's Landing) to the starting point.

Also including all of Russell Island (territory northeast of Grande Pointe Cut); all of Harsen's Island; all the small islands between Middle Channel and Big Muscamoot Bay; and all of St. Clair Flats from Maybury Highway to and including the Old Club.

Material formerly appeared in Tariff M.P.S.C. No. 20R.

LOCAL TELEPHONE EXCHANGE SERVICES BOUNDARIES

ALGONAC



Material formerly appeared in Tariff M.P.S.C. No. 20R.

LOCAL TELEPHONE EXCHANGE SERVICES BOUNDARIES

AMASA

BASE RATE AREA - Enclosed by the following boundary:

Starting at the center of Section 5, T44N, R33W, Hematite Township, Iron County; east to the center of Section 4; south to the center of Section 9; west to the center of Section 8; north to the starting point.

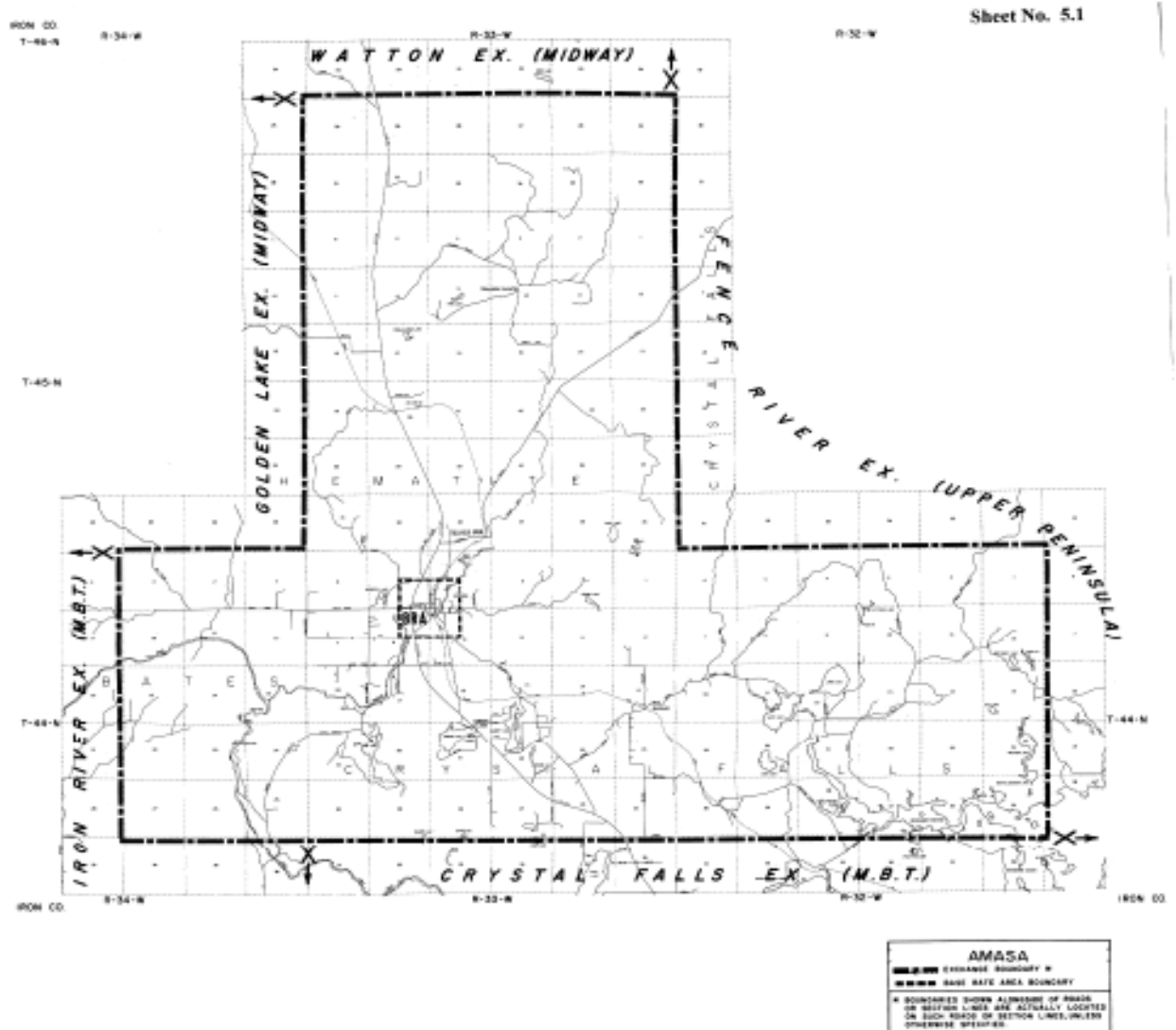
EXCHANGE SERVICE AREA - Enclosed by the following boundary:

Starting at the northwest corner of Section 30, T46N, R33W, Hematite Township, Iron County; east to the northeast corner of Section 25; south to the northwest corner of Section 6, T44N, R32W, Crystal Falls Township; east to the northeast corner of Section 1; south to the southeast corner of Section 25 (in the Michigamme Reservoir); west to the southwest corner of Section 27, T44N, R34W, Bates Township; north to the northwest corner of Section 3; east to the northeast corner of Section 1; north to the starting point.

Material formerly appeared in Tariff M.P.S.C. No. 20R.

LOCAL TELEPHONE EXCHANGE SERVICES BOUNDARIES

AMASA



Material formerly appeared in Tariff M.P.S.C. No. 20R.

LOCAL TELEPHONE EXCHANGE SERVICES BOUNDARIES

ANN ARBOR

BASE RATE AREA - Enclosed by the following boundary:

Starting at the northeast corner of Section 2, Scio Township, Washtenaw County; south to the southeast corner of Section 2; east to Maple Road; north to Stein Road; easterly on Stein Road to Whitmore Lake Road; south on Whitmore Lake Road to Dhu Varren Road; easterly and east on Dhu Varren Road, Dhu Varren Road extended and Ford Road to the northeast corner of Section 18, Superior Township; south to the east 1/8 post of the southeast 1/4 of Section 18; west to the east 1/8 post of the southeast 1/4 of Section 13, Ann Arbor Township; south on the east section lines of Sections 13, 24, 25 and 30 to the northwest corner of Section 31, Superior Township; east on the north line of Section 31 to the west shore of the Huron River, southwesterly and southeasterly on the west shore of the Huron River to the Penn Central Railroad; westerly on the Penn Central Railroad to the east section line of Section 36, Ann Arbor Township; south to the center of Clark Road; west on the center of Clark Road to the south 1/4 post of Section 36; southerly to the intersection of Washtenaw Road and Hawks Street; south on Hawks Street to the center of Packard Road; east on the center of Packard Road to the center of Deake Street; south on Deake Street extended to the center of Ellsworth Road; east on the center of Ellsworth Road to the north 1/8 post of the northeast 1/4 of Section 13, Pittsfield Township (Cloverlawn Street); south on the north-south 1/8 line of the northeast 1/4 of Section 13 to the center of Highway I-94; westerly and northwesterly on the center of Highway I-94 to the north-south 1/4 line of Section 14; south to the center of Section 23; west to Platt Road; south 200 feet; west to a point 200 feet west of Platt Road; south to a point 200 feet north of Textile Road; west to a point 200 feet east of Lohr Road; north to the east-west 1/4 line of Section 20; west to a point 200 feet west of Lohr Road; north to the south line of Section 18; east to Lohr Road; north to the center of Highway I-94; westerly and northerly on the center of Highway I-94 to Liberty Street; westerly on Liberty Street to Wagner Road; north to the east 1/4 post of Section 26, Scio Township; west to the center of Section 26; north to Jackson Road; west on Jackson Road and continuing westerly and southerly on Park Road to Liberty Road; west to a point 740 feet west of the southeast corner of Section 30, Scio Township; north to the east-west 1/4 line of Section 30; east to the east 1/4 post of Section 30; north to the west 1/4 post of Section 20; east to the south 1/8 post of the northwest 1/4 of Section 20; north to the north 1/8 post of the northwest 1/4 of Section 20; east to Staebler Road; north to the southwest corner of Section 9; east to a point 0.4 mile east of the southwest corner of Section 9; north to a point 3/8 mile south of the north line of Section 9, east to the east line of Section 9;

Material formerly appeared in Tariff M.P.S.C. No. 20R.

LOCAL TELEPHONE EXCHANGE SERVICES BOUNDARIES

ANN ARBOR

BASE RATE AREA - Enclosed by the following boundary: (Cont'd)

north to the northeast corner of Section 9; east to Huron River Drive; northeasterly on Huron River Drive to the north-south 1/8 line of the northwest 1/4 of Section 2; north to the north 1/8 post of the northwest 1/4 of Section 2; east to the starting point.

EXCHANGE SERVICE AREA - Enclosed by the following boundary:

Starting at a point on the north line of Section 23, Webster Township, Washtenaw County, 0.4 mile west of the northeast corner of Section 23; east to the northeast corner of Section 24; south to the east 1/8 post of the northeast 1/4 of Section 24; east to Dixboro Road; south to the southwest corner of Section 19, Salem Township; east to the intersection of Pontiac Trail and Brookville Road; continuing east to the south 1/8 post of the southeast 1/4 of Section 20; south to North Territorial Road; east to the center of Tower Road; south on the center of Tower Road to Joy Road; east to the center of Curtis Road; south on the center of Curtis Road to Plymouth/Ann Arbor Road; continuing south to the east 1/8 post of the northeast 1/4 of Section 9, Superior Township; southwest to the center of Section 9; south to the center of Section 16; west to the east 1/4 post of Section 18; south to the east 1/8 post of the southeast 1/4 of Section 18; west to the east 1/8 post of the southeast 1/4 of Section 13, Ann Arbor Township; south on the east section lines of Sections 13, 24, 25 and 30 to the northwest corner of Section 31, Superior Township; east on the north line of Section 31 to the west shore of the Huron River; southwesterly and southeasterly on the west shore of the Huron River to the Penn Central Railroad; westerly on the Penn Central Railroad to the east section line of Section 36, Ann Arbor Township; south to the center of Clark Road; west on the center of Clark Road to the south 1/4 post of Section 36; southerly to the intersection of Washtenaw Road and Hawks Street; south on Hawks Street to the center of Packard Road; east on the center of Packard Road to the center of Deake Street; south on Deake Street extended to the center of Ellsworth Road; east on the center of Ellsworth Road to the north 1/8 post of the northeast 1/4 of Section 13, Pittsfield Township (Cloverlawn Street); south on the north-south 1/8 line of the northeast 1/4 of Section 13 to the center of Highway I-94; westerly and northwesterly on the center of Highway I-94 to the north-south 1/4 line of Section 14; south to the center of Section 23: west to Platt Road; south 200 feet; west to a point 200 feet west of Platt Road; south to a point 200 feet north of Textile Road; west

Material formerly appeared in Tariff M.P.S.C. No. 20R.

LOCAL TELEPHONE EXCHANGE SERVICES BOUNDARIES

ANN ARBOR

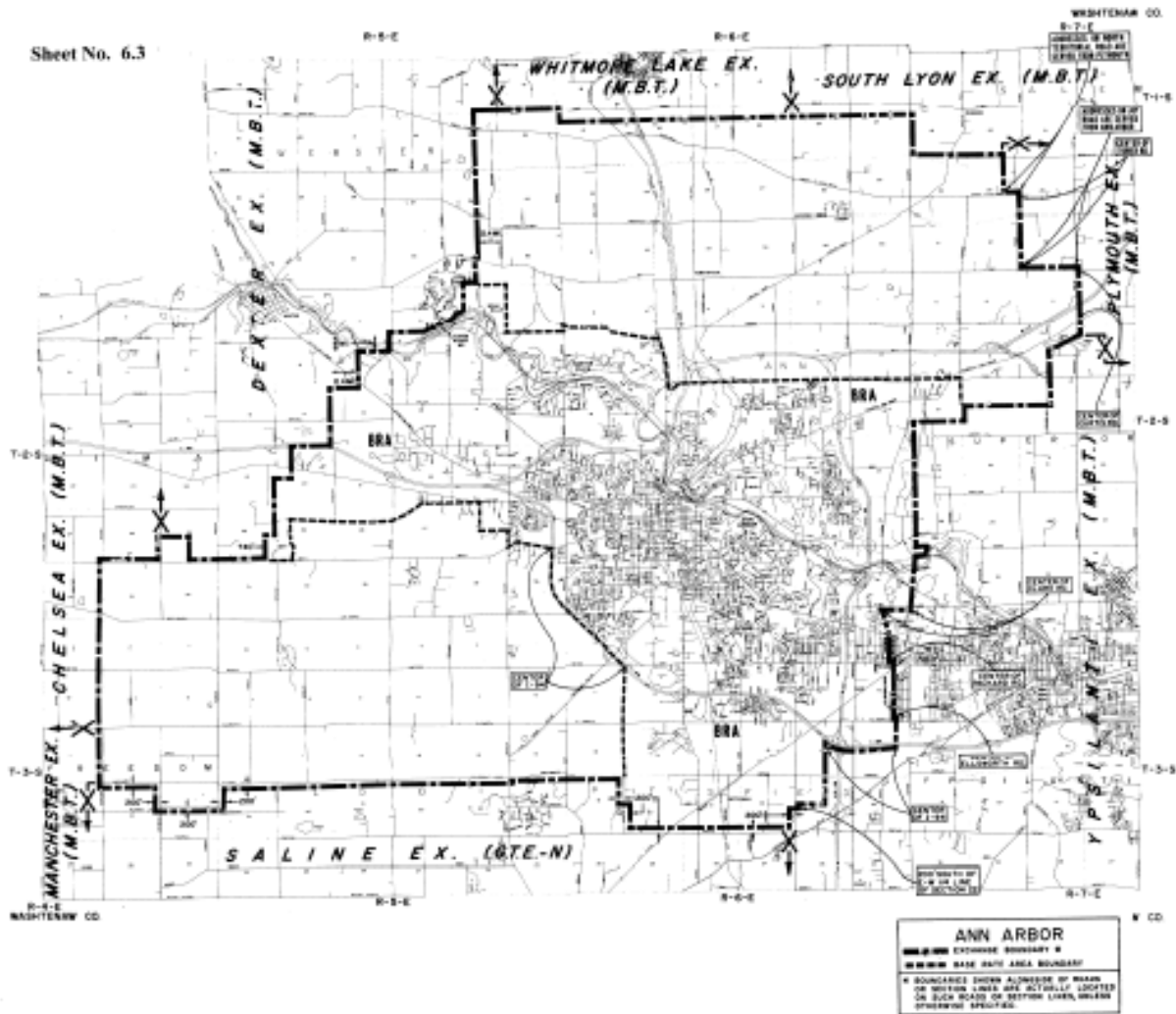
EXCHANGE SERVICE AREA - Enclosed by the following boundary: (Cont'd)

to a point 200 feet east of Lohr Road; north to the east-west 1/4 line of Section 20; west to a point 200 feet west of Lohr Road; north to the south line of Section 18; west to the southwest corner of Section 13, Lodi Township; south to a point 200 feet south of Pleasant Lake Road; west, south and west remaining 200 feet from Pleasant Lake Road to a point 200 feet west of Steinbach Road; north to a point 200 feet south of Luckhardt Road; west to Schneider Road; north to Liberty Road; east to Steinbach Road; north to the west 1/4 post of Section 25, Lima Township; east to the center of Section 25; south to Liberty Road; east to a point 740 feet west of the southeast corner of Section 30, Scio Township; north to the east-west 1/4 line of Section 30; east to the east 1/4 post of Section 30; north to the west 1/4 post of Section 20; east to the south 1/8 post of the northwest 1/4 of Section 20; north to the north 1/8 post of the northwest 1/4 of Section 20; east to Staebler Road; north to the southwest corner of Section 9; east to a point 0.4 mile east of the southwest corner of Section 9; north to a point 3/8 mile south of the north line of Section 9; east to the east line of Section 9; north to the northeast corner of Section 9; east to Huron River Drive; northeasterly on Huron River Drive to the north-south 1/8 line of the northwest 1/4 of Section 2; north to the north 1/8 post of the northwest 1/4 of Section 2; east to North Delhi Road; north on North Delhi Road to Joy Road; continuing north to the starting point.

Material formerly appeared in Tariff M.P.S.C. No. 20R.

LOCAL TELEPHONE EXCHANGE SERVICES BOUNDARIES

ANN ARBOR



Material formerly appeared in Tariff M.P.S.C. No. 20R.

LOCAL TELEPHONE EXCHANGE SERVICES BOUNDARIES

APPLEGATE

BASE RATE AREA - Enclosed by the following boundary:

Starting on Loree Road at the west 1/4 post of Section 25, Washington Township, Sanilac County; east to Goetze Road; south to the east 1/4 post of Section 36; west to the west 1/4 post of Section 36; north to the starting point.

EXCHANGE SERVICE AREA - Enclosed by the following boundary:

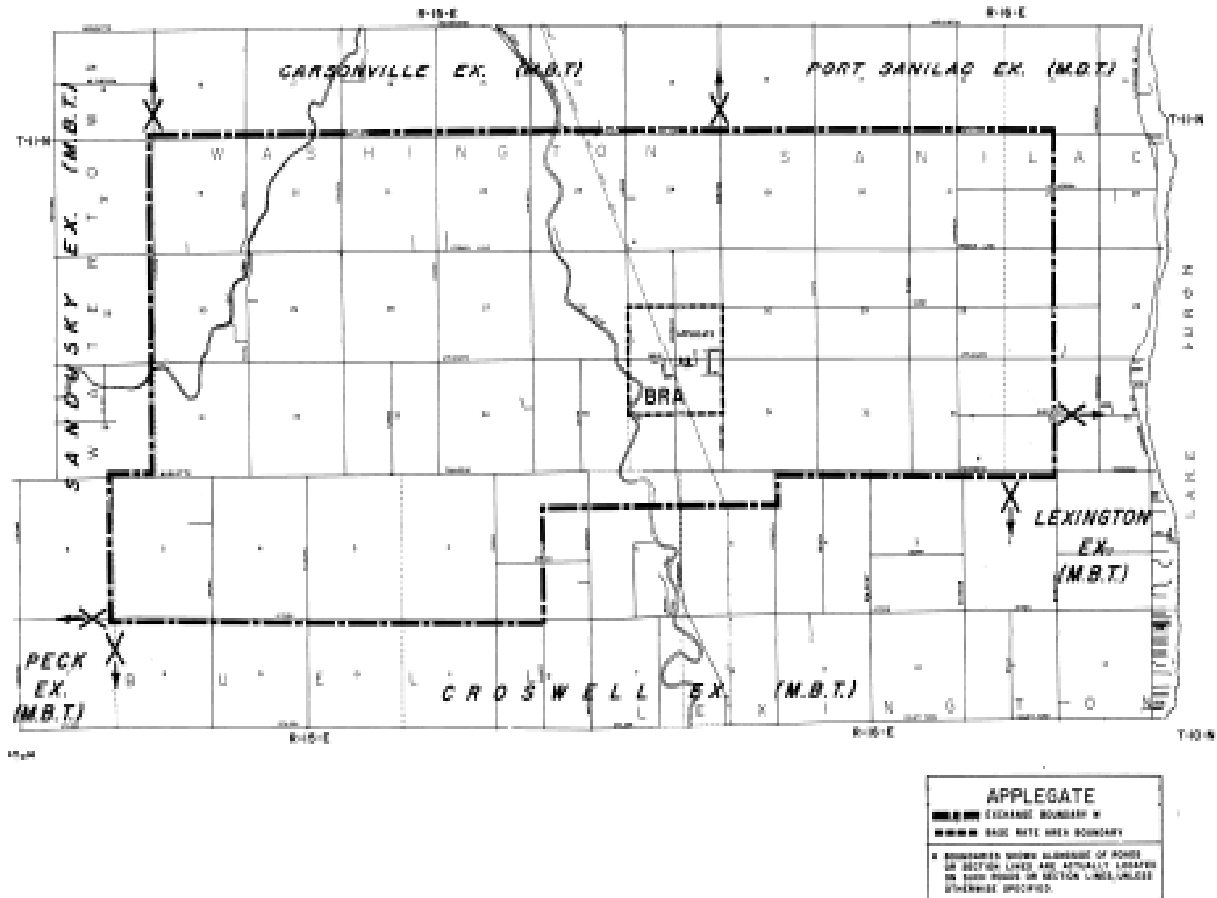
Starting at the intersection of Walker Road and Fitch Road (northwest corner of Section 19, Washington Township, Sanilac County); east to the north 1/4 post of Section 22, T11N, R16E, Sanilac Township; south to Townsend Road; west to Croswell Road; south to the east 1/8 post of the northeast 1/4 of Section 5, Lexington Township; west to the west 1/8 post of the northeast 1/4 of Section 1, Buel Township; south to Aitken Road; west to the southwest corner of Section 5; north to Marlette Road; east to the southwest corner of Section 31, Washington Township; north to the starting point.

Material formerly appeared in Tariff M.P.S.C. No. 20R.

LOCAL TELEPHONE EXCHANGE SERVICES BOUNDARIES

APPLEGATE

Sheet No. 7.]



Material formerly appeared in Tariff M.P.S.C. No. 20R.

LOCAL TELEPHONE EXCHANGE SERVICES BOUNDARIES

ARMADA

BASE RATE AREA - Enclosed by the following boundary:

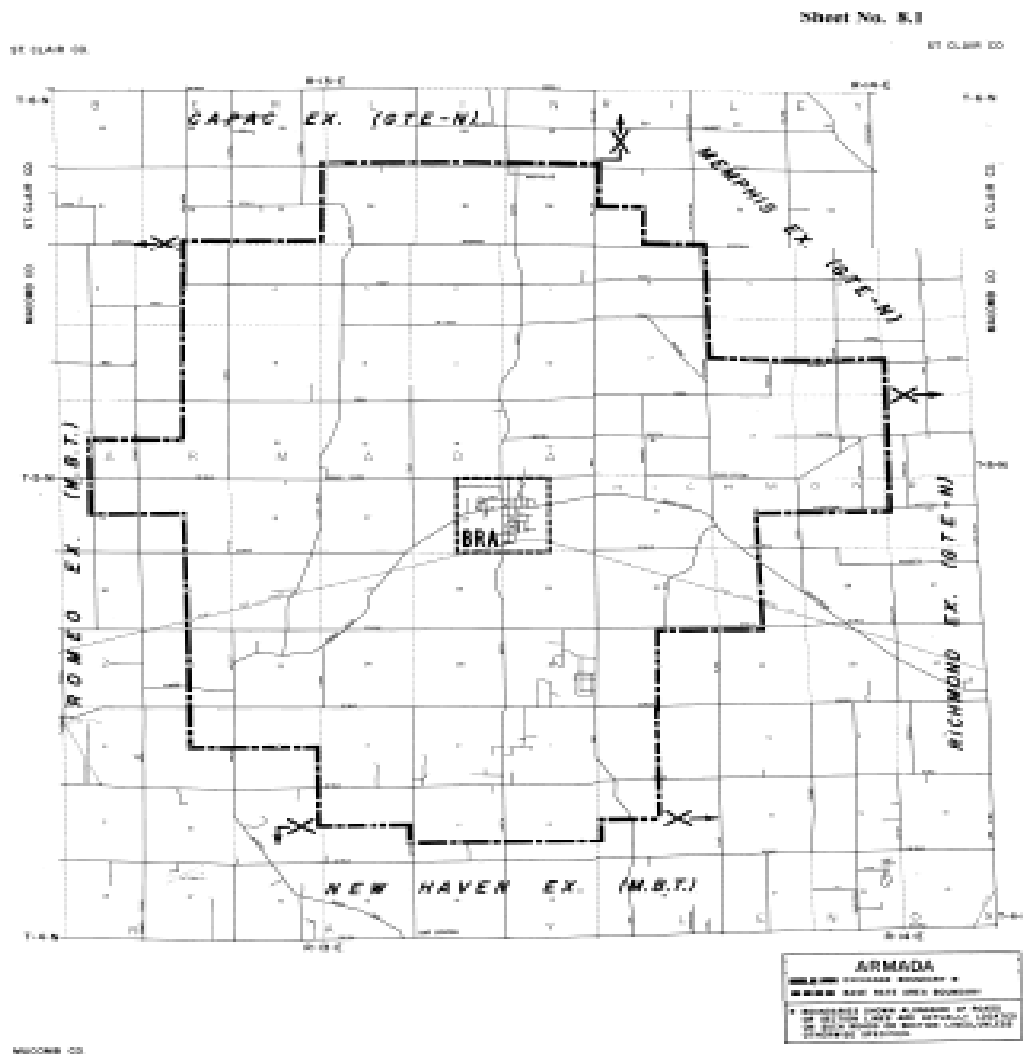
Starting at the north 1/4 post of Section 23, Armada Township, Macomb County; east to the north 1/4 post of Section 24; south to the south 1/4 post of Section 24; west to the south 1/4 post of Section 23; north to the starting point.

EXCHANGE SERVICE AREA - Enclosed by the following boundary:

Starting on Hough Road at the northwest corner of Section 34, Berlin Township, St. Clair County; east to Miller Road; south to the east 1/4 post of Section 36; east to the center of Section 31, Riley Township; south to Bordman Road; east to Cryderman Road; south to the west 1/4 post of Section 8, Richmond Township, Macomb County; east to the east 1/4 post of Section 9; south to Fuerstenau Road; west to the center of Section 20; south to 33 Mile Road; west to the north 1/4 post of Section 31; south to the center of Section 7, Lenox Township; west to the west 1/4 post of Section 7; south to the east 1/8 post of the southeast 1/4 of Section 12, Ray Township; west to Hartway Road; north to the east 1/4 post of Section 10; west to the west 1/4 post of Section 10; north to the west 1/4 post of Section 3; west to the center of Section 5; north to the center of Section 20, Armada Township; west to McFadden Road; north to the east-west 1/4 line of Section 18; east to the center of Section 17; north to the north 1/4 post of Section 5; east to the southwest corner of Section 34, Berlin Township, St. Clair County; north to the starting point.

Material formerly appeared in Tariff M.P.S.C. No. 20R.

ARMADA



Material formerly appeared in Tariff M.P.S.C. No. 20R.

LOCAL TELEPHONE EXCHANGE SERVICES BOUNDARIES

ATHENS

BASE RATE AREA - Enclosed by the following boundary:

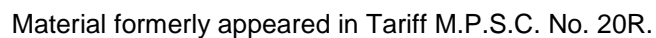
Starting at the center of Section 28, Athens Township, Calhoun County; east to the center of Section 27; south to W. Drive; west to the center of Section 33; north to the starting point.

EXCHANGE SERVICE AREA - Enclosed by the following boundary:

Starting at a point 0.1 mile north of, and 0.1 mile east of, the southwest corner of Section 30, Leroy Township, Calhoun County; east to a point 0.1 mile west of the east line of Section 30; south to the south line of Section 30; east to the northeast corner of Section 36; south to the southeast corner of Section 36, Athens Township; west to the southwest corner of Section 35; south to Stanton Road; northwesterly on Stanton Road to the south line of Section 3, Sherwood Township, Branch County; west to a point on the south line of Section 5, 0.1 mile south of Highway M-60; westerly and southwesterly paralleling Highway M-60 to the north-south 1/4 line of Section 12, Leonidas Township, St Joseph County; north to the center of Section 1; west to Correll Road; north to Z Avenue; west to a point 1/8 mile east of the southwest corner of Section 33, Wakeshma Township, Kalamazoo County; north to Y Avenue; east to the south 1/4 post of Section 28; north to the center of Section 28; east to the east 1/4 post of Section 26; north to a point 0.1 mile north of the west 1/4 post of Section 12; east to a point 0.1 mile east of the west 1/4 post of Section 7, Athens Township, Calhoun County; north to the starting point.

Material formerly appeared in Tariff M.P.S.C. No. 20R.

ATHENS



LOCAL TELEPHONE EXCHANGE SERVICES BOUNDARIES

AUBURN

BASE RATE AREA - Enclosed by the following boundary:

Starting on the Penn Central Railroad at the center of the northeast 1/4 of Section 21, Williams Township, Bay County; east on the railroad to Eight Mile Road; south to the east 1/8 post of the southeast 1/4 of Section 24; west to Nine Mile Road; south to Fisher Road; westerly and west on Fisher Road to Garfield Road; north to the east 1/8 post of the southeast 1/4 of Section 22; west to the center of the southeast 1/4 of Section 21; north to the starting point.

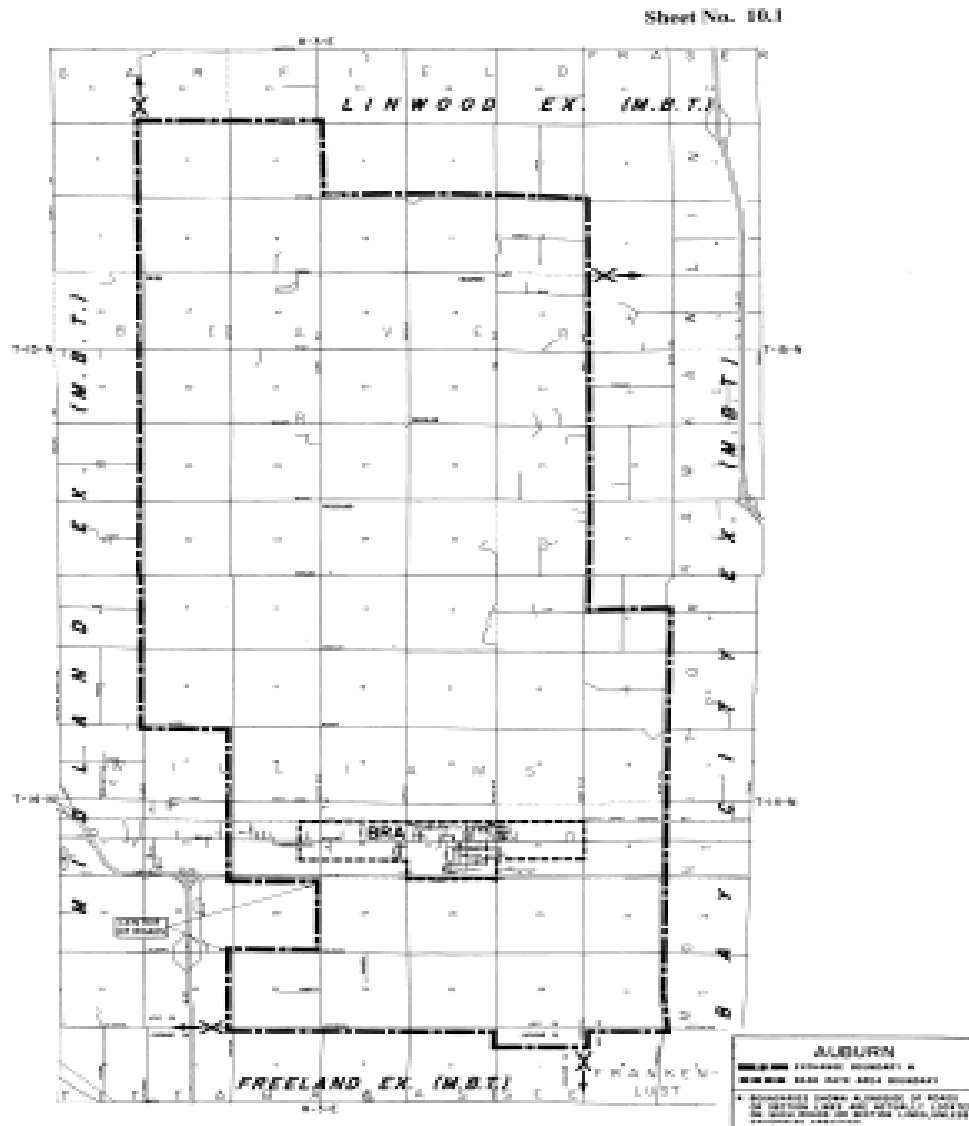
EXCHANGE SERVICE AREA - Enclosed by the following boundary:

Starting at the intersection of Linwood Road and Flajole Road (northwest corner of Section 5, Beaver Township, Bay County); east to the northeast corner of Section 4; south to Cottage Grove Road; east on the north lines of Sections 10, 11 and 12 to Eight Mile Road; south to Chip Road; east to Seven Mile Road; south on Seven Mile Road to Hotchkiss Road; west to Hospital Road; south to the east 1/8 post of the northeast 1/4 of Section 1, Tittabawassee Township, Saginaw County; west to Hackett Road; north to Hotchkiss Road; west to Carter Road; north to the center of Salzburg Road; east on the center of Salzburg Road to the center of Eleven Mile Road; north on the center of Eleven Mile Road to Fisher Road; west on Fisher Road to Carter Road; north to Wilder Road; west to Flajole Road; north to the starting point.

Material formerly appeared in Tariff M.P.S.C. No. 20R.

LOCAL TELEPHONE EXCHANGE SERVICES BOUNDARIES

AUBURN



Material formerly appeared in Tariff M.P.S.C. No. 20R.

LOCAL TELEPHONE EXCHANGE SERVICES BOUNDARIES

BAD AXE

BASE RATE AREA - Enclosed by the following boundary:

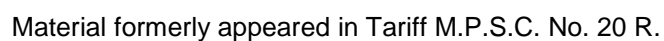
Starting at the intersection of Barrie Road and Jane Street (on the west line of Section 24, Colfax Township, Huron County); east to Outer Drive extended; north to the Chesapeake and Ohio Railroad; east on the railroad to Highway M-53; north to Buschlen Road; east to the Chesapeake and Ohio Railroad; south on the railroad to Pit Road; east to Crockard Road; south to the southeast corner of Section 19, Verona Township; west to Outer Drive; north to Lynn Court; west to Barrie Road; north to the starting point.

EXCHANGE SERVICE AREA - Enclosed by the following boundary:

Starting at the intersection of Filion Road and Lackie Road (northwest corner of Section 21, Meade Township, Huron County); east to Verona Road; south to the southeast corner of Section 24, Lincoln Township; east to Johnston Road; south to Helena Road; west to Highway M-19; south to the east 1/4 post of Section 4, Bingham Township; west to the Chesapeake and Ohio Railroad; southeasterly on the railroad to Wadsworth Road; west to Nugent Road; south to McIntyre Road; west to McMillan Road; south to McTaggart Road; west to Grassmere Road; north to Highway M-142; east to Pinnebog Road; north to the west 1/8 post of the northwest 1/4 of Section 20, Meade Township; east to Lackie Road; north to the starting point.

Material formerly appeared in Tariff M.P.S.C. No.20 R.

BAD AXE



LOCAL TELEPHONE EXCHANGE SERVICES BOUNDARIES

BALDWIN

BASE RATE AREA - Enclosed by the following boundary:

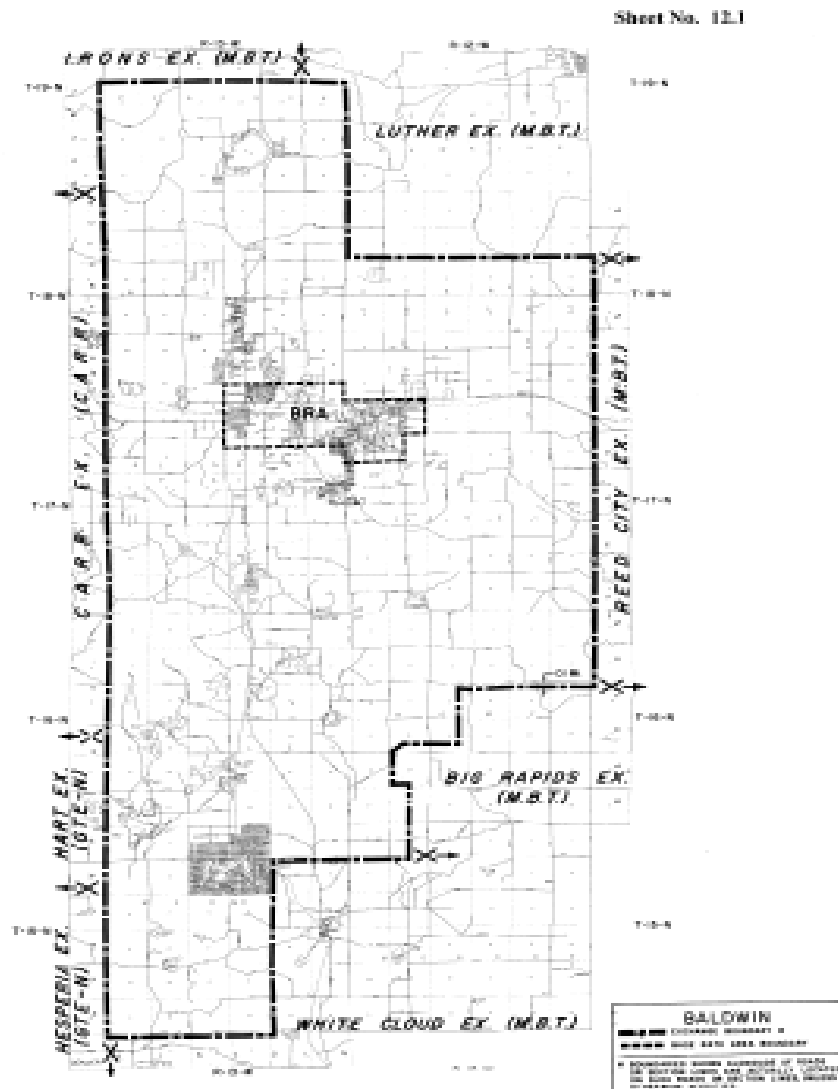
Starting on Aster Road at the west 1/4 post of Section 34, Webber Township, Lake County; east to Forman Road; south to Highway US-10; east to Nelson Road; south to 56th Street; west to Broadway Road; south to the east 1/8 post of the southwest 1/4 of Section 8, Yates Township (Birmingham Road extended); west to Forman Road; north to the west 1/8 post of the northwest 1/4 of Section 7; west to Aster Road; north to the starting point.

EXCHANGE SERVICE AREA - Enclosed by the following boundary:

Starting at the northwest corner of Section 19, Peacock Township, Lake County; east to the northeast corner of Section 24; south to the northwest corner of Section 18, Cherry Valley Township; east to the northeast corner of Section 13; south to a point 0.1 mile south of the northeast corner of Section 13, Home Township, Newaygo County; west to the north-south 1/8 line of the northeast 1/4 of Section 16; south to the center of the southeast 1/4 of Section 21; west to the center of the southwest 1/4 of Section 20; southwest to the southwest corner of Section 20; south to the southeast corner of Section 30, east to the north 1/4 post of Section 32; south to the south 1/4 post of Section 5, Monroe Township; west to the southwest corner of Section 2, Merrill Township; south to the southeast corner of Section 34; west to the southwest corner of Section 31; north to the starting point.

Material formerly appeared in Tariff M.P.S.C. No.20R.

LOCAL TELEPHONE EXCHANGE SERVICES BOUNDARIES

BALDWIN

Material formerly appeared in Tariff M.P.S.C. No. 20.R.

LOCAL TELEPHONE EXCHANGE SERVICES BOUNDARIES

BARK RIVER

BASE RATE AREA - Enclosed by the following boundary:

Starting at a point 1/8 mile north of the south 1/8 post of the southwest 1/4 of Section 6, T38N, R24W, Bark River Township, Delta County; east to the north-south 1/4 line of Section 5; south to the center of Section 8; west to the south 1/8 post of the northwest 1/4 of Section 7; north to the starting Point.

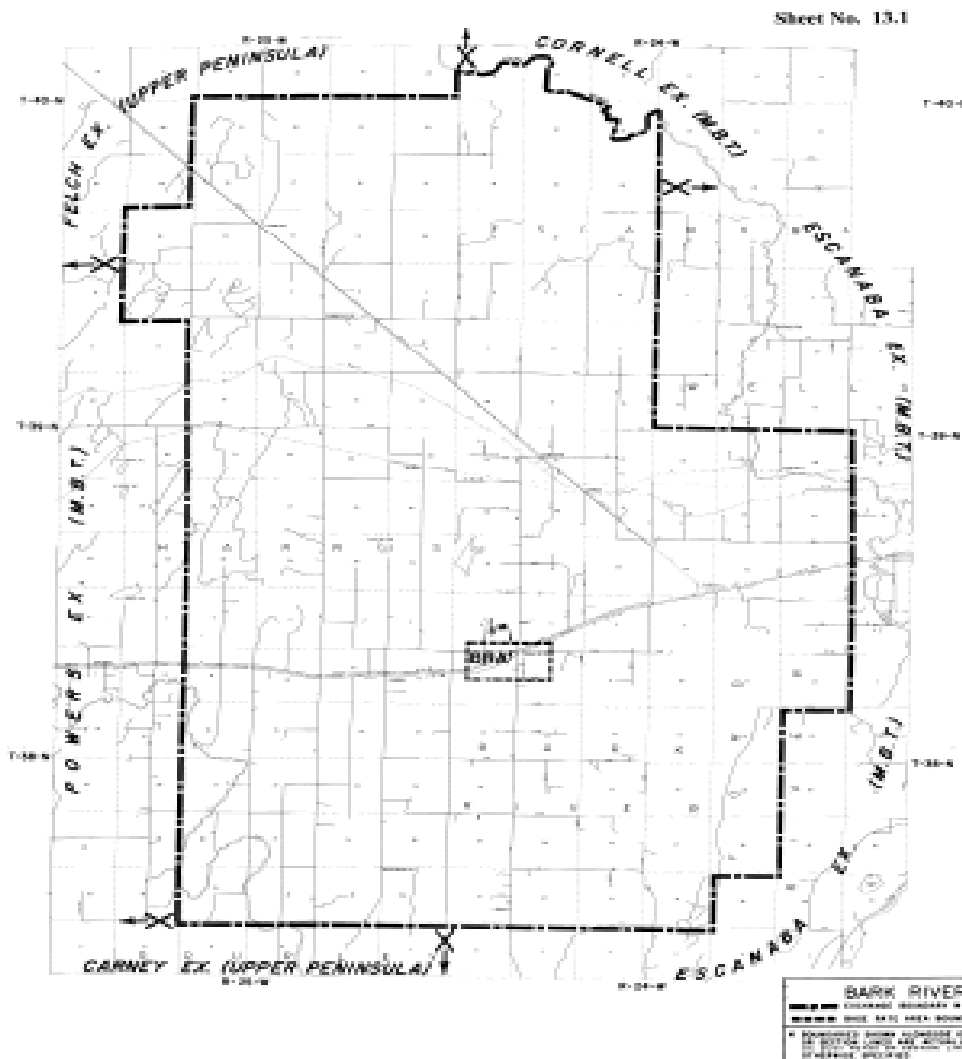
EXCHANGE SERVICE AREA - Enclosed by the following boundary:

Starting at the intersection of the Ford River and the west line of Section 18, T40N, R24W, Escanaba Township, Delta County; southeasterly along the Ford River to the east line of Section 21; south to the northwest corner of Section 22, T39N, R24W, Ford River Township; east to the northeast corner of Section 24; south to the southeast corner of Section 12, T38N, R24W, Ford River Township; west to the southwest corner of Section 12; south to the southeast corner of Section 26; west to the southwest corner of Section 26; south to the southeast corner of Section 34, T38N, R24W, Bark River Township; west to the southwest corner of Section 33, T38N, R25W, Harris Township, Menominee County; north to the northwest corner of Section 9, T39N, R25W, Harris Township; west to the southwest corner of Section 5; north to the northwest corner of Section 32, T40N, R25W, Harris Township; east to the northeast corner of Section 32; north to the northwest corner of Section 21; east to the northeast corner of Section 24; north to the starting point.

Material formerly appeared in Tariff M.P.S.C. No.20R.

LOCAL TELEPHONE EXCHANGE SERVICES BOUNDARIES

BARK RIVER



Material formerly appeared in Tariff M.P.S.C. No. 20 R

LOCAL TELEPHONE EXCHANGE SERVICES BOUNDARIES

BATTLE CREEK

BASE RATE AREA - Enclosed by the following boundary:

Starting at the intersection of County Line Road and D-E Avenue (on the west line of Section 19, Bedford Township, Calhoun County); east to One Mile Road; north on One Mile Road to R Drive; east to Two Mile Road; south to Steuben Avenue; east to 4 1/2 Mile Road; north to the center of Section 23; east to 5 1/2 Mile Road; northerly on 5 1/2 Mile Road to S Drive; east to Six Mile Road; southeasterly on 6 Mile Road to R Drive; southeasterly to the intersection of Purdy Drive and Morgan Road; east to Highway M-66; northeasterly on Highway M-66 to R Drive; east to Wanondoger Creek; southerly along the creek to the Battle Creek River; southwesterly along the river to the west line of Section 28, Pennfield Township; south to Bridge Street extended; east to Willison Avenue extended; south and southerly on Willison Avenue extended and Willison Avenue to Hilliard Street extended; south on Hilliard Street extended to Verona Road; easterly on Verona Road to Eleven Mile Road; south to I Drive; west to the north-south 1/4 line of Section 11, Emmett Township; south to Michigan Avenue; northwesterly on Michigan Avenue to the south line of Section 11; west to the northwest corner of Section 14; south to Highway I-94; southwesterly on Highway I-94 to Nine Mile Road; south to Division Drive; west to Six Mile Road; southerly and south on Six Mile Road to B Drive South; west to Four Mile Road; north to the northwest corner of Section 26, T2S, R8W, City of Battle Creek; west to the south 1/8 post of the southeast 1/4 of Section 22; north to the north 1/8 post of the southeast 1/4 of Section 22; west to Three Mile Road; north to W. Columbia Road; westerly and southwesterly on W. Columbia Road to the intersection of C Drive North and Mercury Drive; southwesterly on the center of Mercury Drive to the east-west 1/4 line of Section 25, Charleston Township, Kalamazoo County; west to 46th Street; north to the northwest corner of Section 24; east to the northeast corner of Section 24 (Kalamazoo-Calhoun county line); north to the starting point.

EXCHANGE SERVICE AREA - (See Sheet 113.1)

Material formerly appeared in Tariff M.P.S.C. No. 20R.

LOCAL TELEPHONE EXCHANGE SERVICES BOUNDARIES

BATTLE CREEK

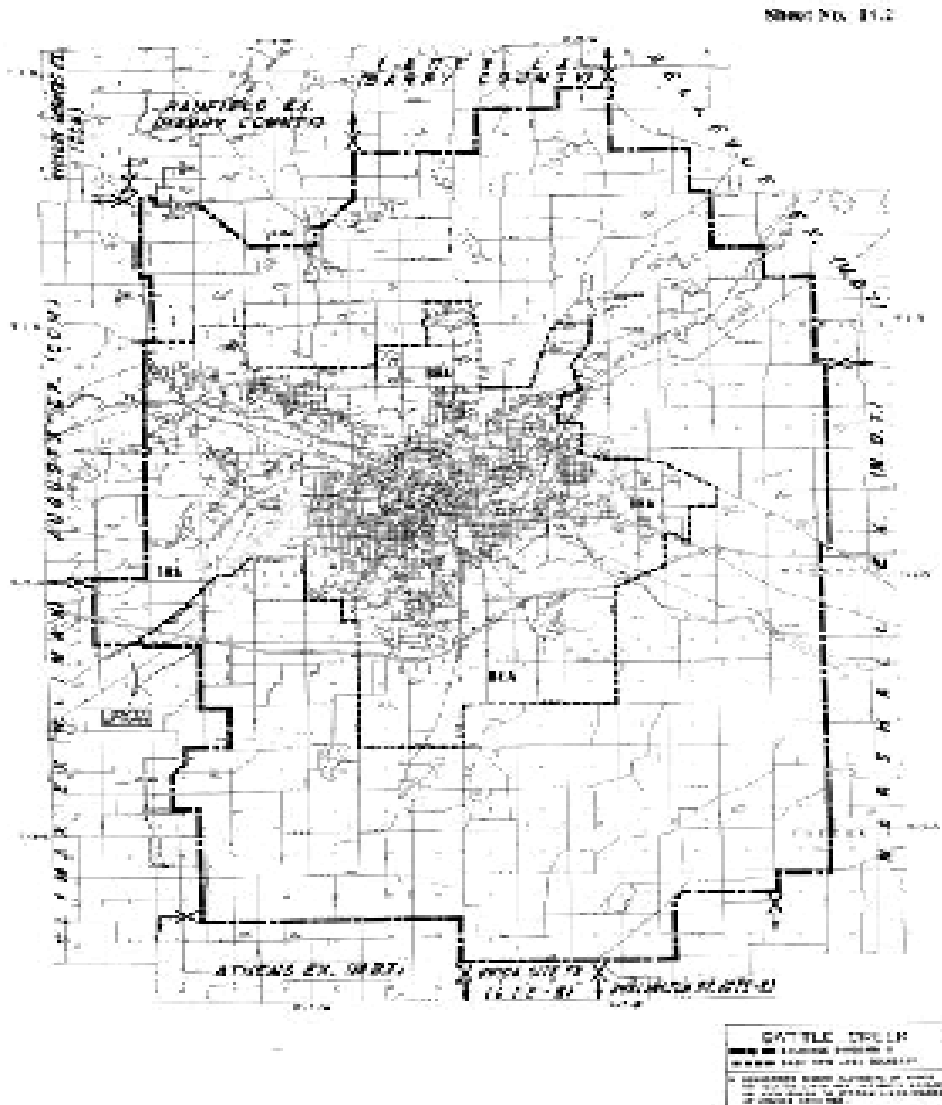
EXCHANGE SERVICE AREA - Enclosed by the following boundary:

Starting at the north 1/4 post of Section 35, Johnstown Township, Barry County; east to the southwest corner of Section 29, Assyria Township; north to the northwest corner of Section 29; east to the south 1/4 post of Section 21; north to the center of Section 21; east to the center of Section 22; south to the south 1/4 post of Section 27; east to the northeast corner of Section 35; south to the southeast corner of Section 35; east to the northeast corner of Section 2, Pennfield Township, Calhoun County; south to the west 1/8 post of the northwest 1/4 of Section 12; east to the east 1/8 post of the northeast 1/4 of Section 12; south to T Drive; east to 13 Mile Road; south to P Drive; east to the north 1/8 post of the northwest 1/4 of Section 29, Convis Township; south to Verona Road; northwest on Verona Road to 13 Mile Road; south to H Drive South; west to 12 Mile Road; south to the east 1/4 post of Section 25, Newton Township; west to Oak Grove Road; southwesterly on Oak Grove Road to the east line of Section 27; south to the southeast corner of Section 34; west to the southwest corner of Section 31; north to the north-west corner of Section 31; west to a point 0.1 mile west of the southeast corner of Section 30, Leroy Township; north to a point 0.1 mile north of E Drive South extended; west to a point 0.1 mile west of One-Half Mile Road; north to a point 0.1 mile south of, and 0.1 mile west of, the intersection of One-Half Mile Road and C Drive South; northeasterly to a point 0.1 mile north of, and 0.1 mile east of, the same intersection; north to the north line of Section 7; east to the south 1/4 post of Section 5; north to the north 1/4 post of Section 5; west to the southwest corner of Section 32, Battle Creek Township; north to the center of C Drive North; west and northwesterly on the center of C Drive to the center of Mercury Drive; southwesterly on the center of Mercury Drive to the east-west 1/4 line of Section 25, Charleston Township, Kalamazoo County; west to 46th Street; north to the northwest corner of Section 24; east to the northeast corner of Section 24; north to D-E Avenue; east 1/8 mile; north to U Drive; west to County Line Road; north to Base Line Road; east to a point 3/8 mile west of Budd Road; south to a point 0.1 mile south of Base Line Road; east to One Mile Road; southeasterly through the intersection of V Drive North and Two Mile Road to a point 0.1 mile south of, and 0.1 mile east of the same intersection; east to a point 0.1 mile west of 3 1/2 Mile Road; north to Wabascon Creek; easterly on Wabascon Creek to its junction with Wabascon Lake; northeasterly to the south 1/4 post of Section 35, Johnstown Township, Barry County; north to the starting point.

Material formerly appeared in Tariff M.P.S.C. No. 20R.

LOCAL TELEPHONE EXCHANGE SERVICES BOUNDARIES

BATTLE CREEK



Material formerly appeared in Tariff M.P.S.C. No. 20R.

LOCAL TELEPHONE EXCHANGE SERVICES BOUNDARIES

BAY CITY

BASE RATE AREA - Enclosed by the following boundary:

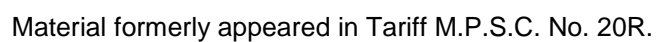
Starting at the intersection of Parish Road and Mackinaw Road (northwest corner of Section 15, Kawkawlin Township, Bay County); east to the shore of Saginaw Bay; southeasterly along the shore of Saginaw Bay and across the mouth of the Saginaw River to the north-south 1/4 line of Section 9, T14N, R6E, Hampton Township; south to Hampton Road; west to Knight Road; south to Ridge Road; west to Scheurmann Road; south to the Penn Central Railroad; southeasterly on the railroad to Youngs Ditch Road; west to Scheurmann Road; south to the spur of the Penn Central Railroad located 1/4 mile south of Youngs Ditch Road; west on the railroad to the west line of Section 35, T14N, R5E, Portsmouth Township; south to German Road; west to the Chesapeake and Ohio Railroad; southerly on the railroad to the south line of Section 9, T13N, R5E, Portsmouth Township; west to the east bank of the Saginaw River; northerly on the east bank of the Saginaw River to McGraw Street extended; west to South Euclid Road; north to Hotchkiss Road; west to Highway 1-75; north to Salzburg Road; west to Four Mile Road; north to Fisher Avenue; west to Fraser Road; north to North Union Road; east to Two Mile Road; north to Wilder Road; west to Highway M-13 Connector; northerly on Highway M-13 Connector to the center of Section 1, Monitor Township; west to the Kawkawlin River; southwesterly on the Kawkawlin River to its junction with the North Branch of the Kawkawlin River; northerly on the North Branch of the Kawkawlin River to Mackinaw Road; north to the starting point.

EXCHANGE SERVICE AREA - Enclosed by the following boundary:

Starting at the intersection of Parish Road and Eight Mile Road (northwest corner of Section 18, Kawkawlin Township, Bay County); east to the shore of Saginaw Bay; southeasterly along the shore of Saginaw Bay, across the mouth of the Saginaw River, and continuing southeasterly and northeasterly along the shore of Saginaw Bay to a point 1/8 mile east of Quanicassee Road extended; south to the east-west 1/8 line of the southwest 1/4 of Section 28, Wisner Township, Tuscola County; west to Quanicassee Road; south to Akron Road; west to Farley Road; south to German Road; west to Jones Road; south to Brown Road; west to Chatfield Road; north to Munger Road; west to the center of the Saginaw River; northerly along the center of the river to the north line of Section 16, T13N, R5E, Portsmouth Township; west to the northwest corner of Section 16; south to the southwest corner of Section 16; west to Eight Mile Road; north to Hotchkiss Road; east to Seven Mile Road; north to Chip Road; west to Eight Mile Road; north to the starting point.

Material formerly appeared in Tariff M.P.S.C. No. 20R.

BAY CITY



LOCAL TELEPHONE EXCHANGE SERVICES BOUNDARIES

BAY PORT

BASE RATE AREA - Enclosed by the following boundary:

Starting on the shore of Saginaw Bay at the east line of Section 36, T17N, R9E, Fair Haven Township, Huron County; south to the east 1/8 post of the southeast 1/4 of Section 36; west to the west 1/8 post of the southwest 1/4 of Section 36; north to the shore of Saginaw Bay; easterly along the shoreline to the starting point.

EXCHANGE SERVICE AREA - Enclosed by the following boundary:

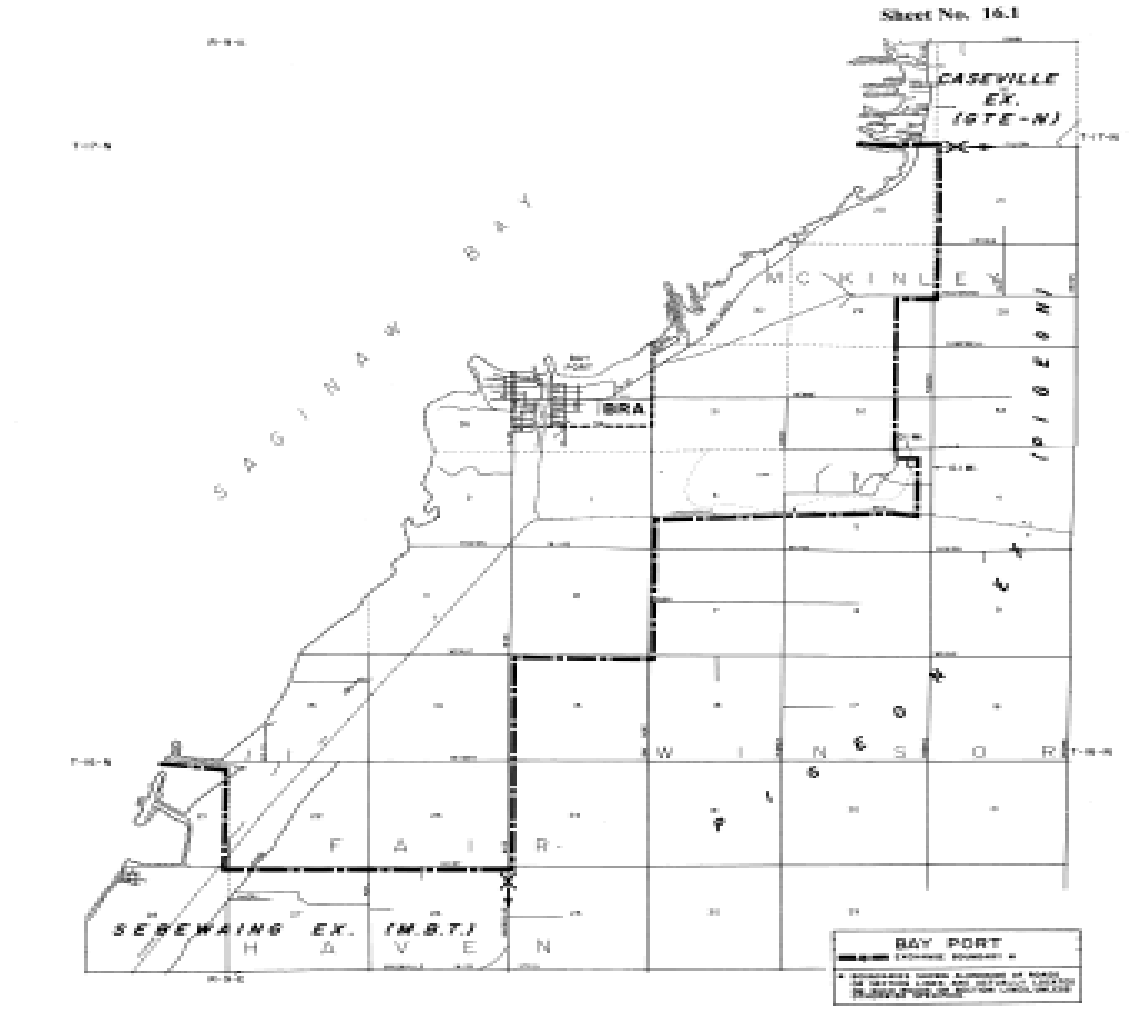
Starting on the shore of Saginaw Bay at the north line of Section 20, McKinley Township, Huron County; east to the northeast corner of Section 20; south to Richmond Road; west to the north 1/8 post of the southeast 1/4 of Section 29; south to a point 0.1 mile south of Berne Road; east to a point 0.1 mile west of Pobanz Road; south to the Chesapeake and Ohio Railroad; westerly on the railroad to Bay Port Road; south to Weale Road; west to Highway M-25; south to Haist Road; west to the southwest corner of Section 22, Fair Haven Township; north to the northwest corner of Section 22; west to the shore of Saginaw Bay; northeasterly along the shoreline to the starting point.

Material formerly appeared in Tariff M.P.S.C. No. 20R.

LOCAL TELEPHONE EXCHANGE SERVICES BOUNDARIES

BAY PORT

BAY PORT



Material formerly appeared in Tariff M.P.S.C. No. 20R.

LOCAL TELEPHONE EXCHANGE SERVICES BOUNDARIES

BEAVERTON

BASE RATE AREA - Enclosed by the following boundary:

Starting at the center of Section 2, Beaverton Township, Gladwin County; east to the center of Section 6, Tobacco Township; south to Zuber Road; west to Roehrs Road; north to Spicer Road; northwesterly and west on Spicer Road to the north-south 1/4 line of Section 11, Beaverton Township; north to the starting point.

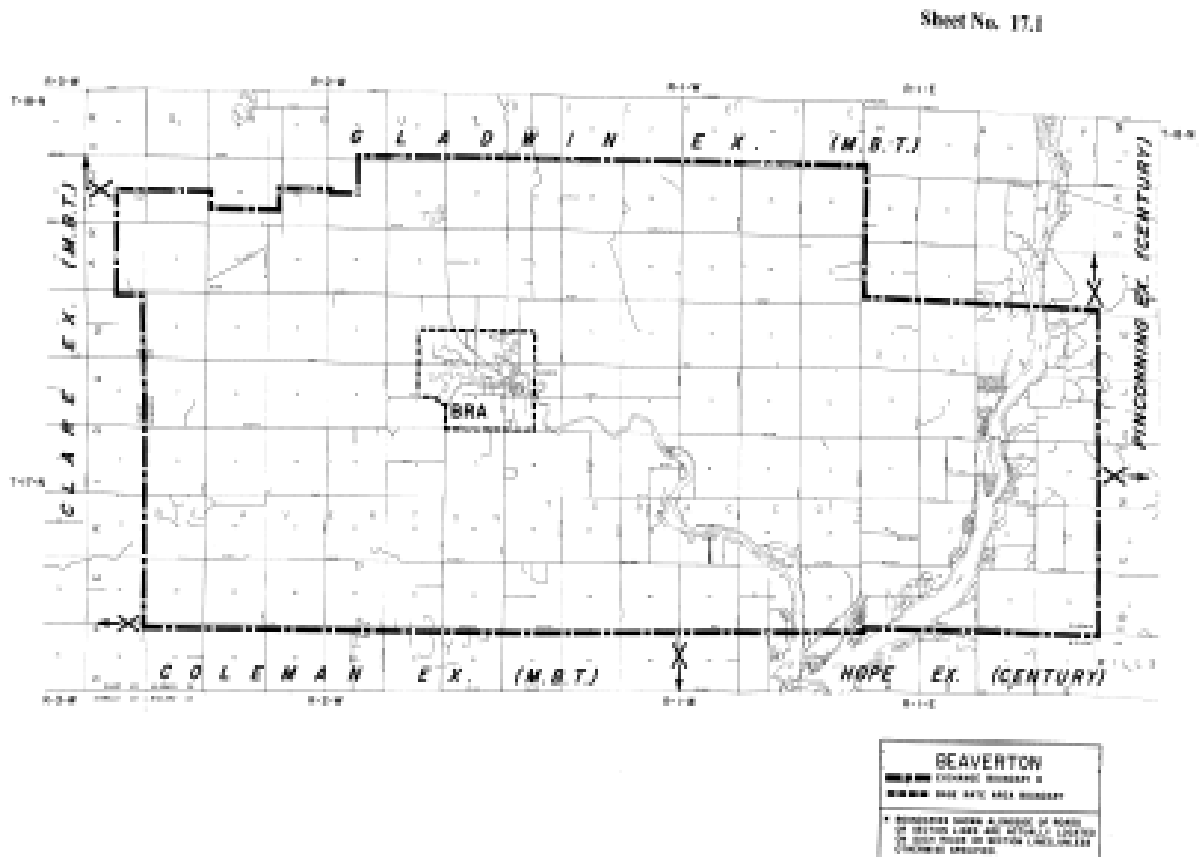
EXCHANGE SERVICE AREA - Enclosed by the following boundary:

Starting at the center of Section 25, Arthur Township, Clare County; east to Bard Road; south to the west 1/8 post of the southwest 1/4 of Section 29, Grout Township, Gladwin County; east to the center of the southwest 1/4 of Section 28; north to Knoll Road; east to the center of Section 27; north to Parker Road; east to Highway M-30; south to the northwest corner of Section 9, Billings Township; east to the northeast corner of Section 12; south to the southeast corner of Section 36; west to the southwest corner of Section 33; south to the southeast corner of Section 25, Tobacco Township; west to the southwest corner of Section 30, Beaverton Township; north to Calhoun Road; west to the south 1/4 post of Section 36, Arthur Township, Clare County; north to the starting point.

Material formerly appeared in Tariff M.P.S.C. No. 20R.

LOCAL TELEPHONE EXCHANGE SERVICES BOUNDARIES

BEAVERTON



Material formerly appeared in Tariff M.P.S.C. No. 20R.

LOCAL TELEPHONE EXCHANGE SERVICES BOUNDARIES

BELDING

BASE RATE AREA - Enclosed by the following boundary:

Starting at the west 1/4 post of Section 3, Otisco Township, Ionia County; east to the east 1/4 post of Section 2; south to the southeast corner of Section 2; east to the north 1/4 post of Section 12; south to the center of Section 12; west to the west 1/4 post of Section 12; south to the east 1/4 post of Section 14; west to the west 1/4 post of Section 15; north to the west 1/8 post of the northwest 1/4 of Section 15; west to a point 1/8 mile west of Storey Road; north to the east-west 1/8 line of the southwest 1/4 of Section 9; east to the east 1/8 post of the southeast 1/4 of Section 9; north to the starting point.

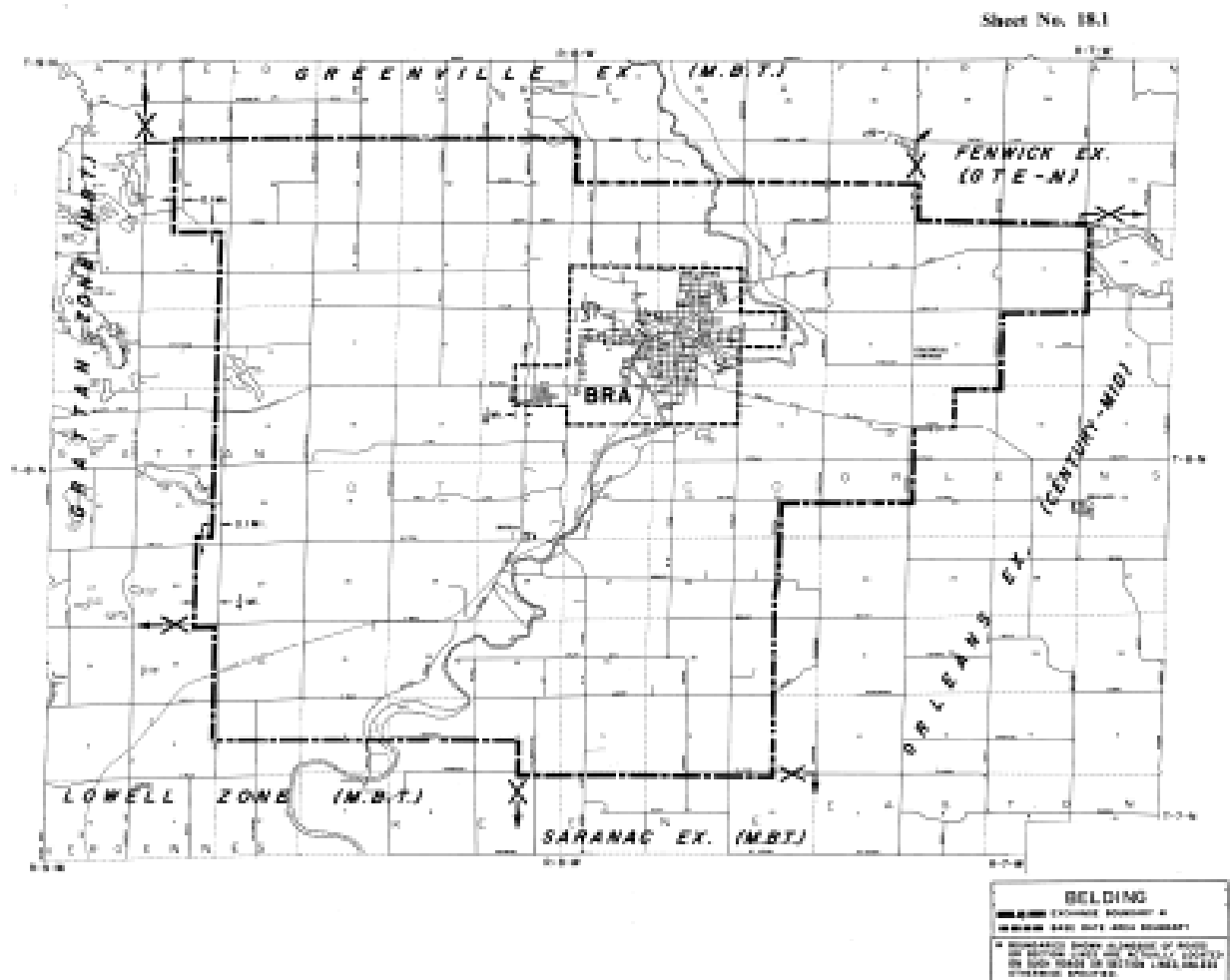
EXCHANGE SERVICE AREA - Enclosed by the following boundary:

Starting on Eleven Mile Road at a point 0.1 mile west of Tully Avenue (on the north line of Section 35, Oakfield Township, Kent County); east to the northeast corner of Section 33, Eureka Township, Montcalm County; south to the east 1/4 post of Section 33; east to Miller Road; south to the northeast corner of Section 6, Orleans Township, Ionia County; east to the northeast corner of Section 4; south to Kiddville Road; west to Canfield Road; south to the southeast corner of Section 8; west to the south 1/4 post of Section 8; south to Belding Road (Highway M-44); west to Johnson Road; south to Palmer Road; west to Benton Road; south to the south 1/4 post of Section 1, Keene Township (Ellison Road); west to the south 1/4 post of Section 4; north to the center of Section 4; west to the west 1/4 post of Section 4; north to the northwest corner of Section 4; west to the Flat River; south and westerly along the Flat River to the 1/4 post line of Section 6; west to Ashley Avenue; north to Five Mile Road; west to the south 1/8 post of the southeast 1/4 of Section 26, Grattan Township, Kent County; north to a point 0.1 mile north of Six Mile Road; east to a point 0.1 mile west of Ashley Avenue; north to a point 0.1 mile south of Ten Mile Road; west to a point 0.1 mile west of the north-south 1/4 line of Section 2; north to the starting point.

Material formerly appeared in Tariff M.P.S.C. No. 20R.

LOCAL TELEPHONE EXCHANGE SERVICES BOUNDARIES

BELDING



LOCAL TELEPHONE EXCHANGE SERVICES BOUNDARIES**BELLEVILLE**

BASE RATE AREA - Enclosed by the following boundary:

Starting on Highway I-94 at the north 1/4 post of Section 19, Van Buren Township, Wayne County; east to Denton Road; north to the west 1/8 post of the northwest 1/4 of Section 17; east to Beck Road; north to Tyler Road; east to the south 1/8 post of the southwest 1/4 of Section 9; north to Ecorse Road; east to the south 1/4 post of Section 4; north to the Penn Central Railroad; northeasterly on the railroad to Yost Road; east to Morton-Taylor Road; south to Ecorse Road; east to Haggerty Road; south to the center of Tyler Road; east on the center of Tyler Road to the center of Highway I-275; southeasterly on the center of Highway I-275 to the north-south 1/4 line of Section 13; south to the center of Section 13; west to a point 200 feet east of Haggerty Road; south to the center of Haggerty Road; southerly on the center of Haggerty Road to the center of Highway I-94; east on the center of Highway I-94 to the south 1/4 post of Section 13; south to the Huron River; southerly on the Huron River to the east-west 1/4 line of Section 25; west to Haggerty Road; south to the south line of Section 25; west to Rould Street; northerly on Rould Street and Rould Street extended to Church Street; north on Church Street to Columbia Street; westerly on Columbia Street and Huron River Drive to the north-south 1/4 line of Section 30, north to the starting point.

EXCHANGE SERVICE AREA - (See Sheet 19.1)

Material formerly appeared in Tariff M.P.S.C. No. 20R.

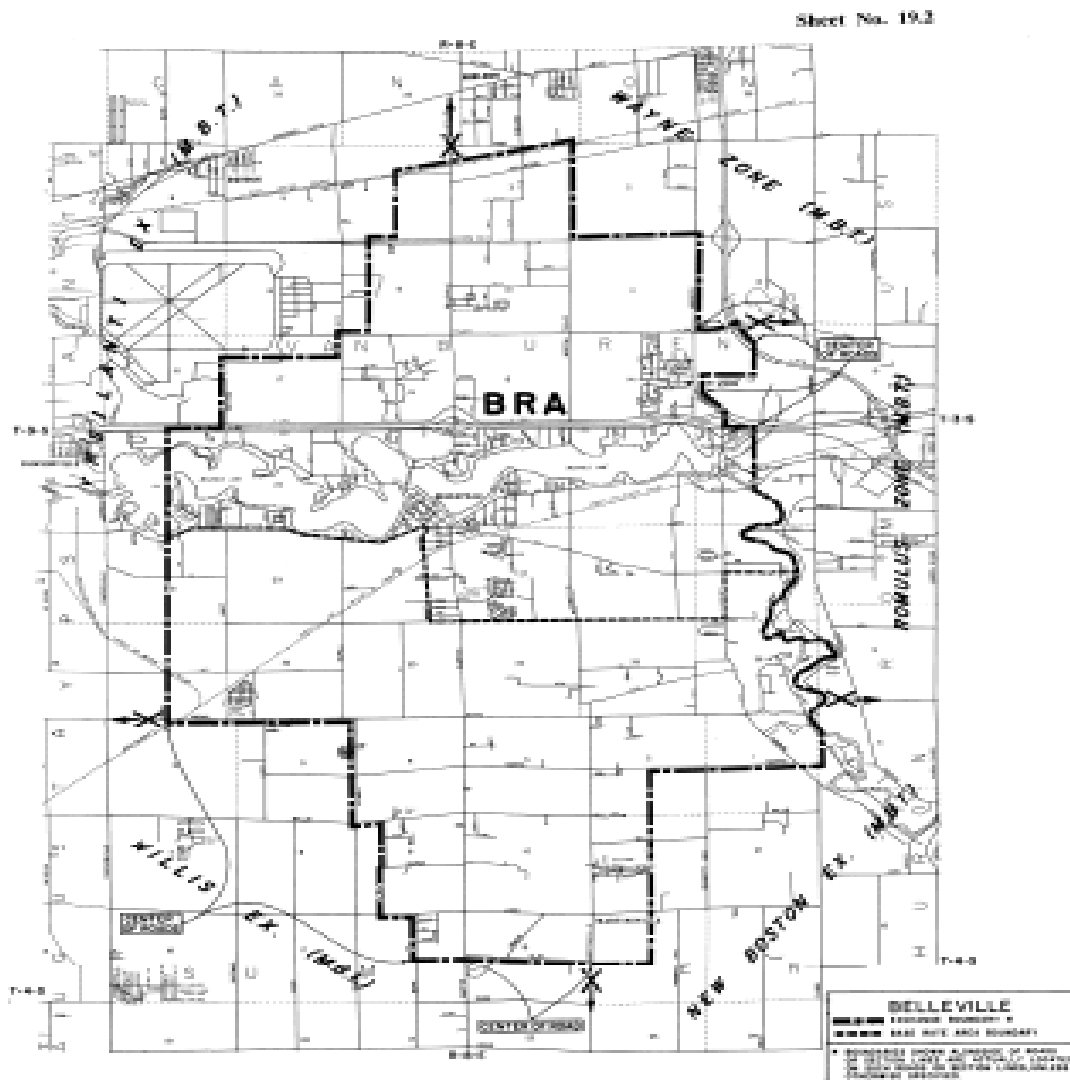
LOCAL TELEPHONE EXCHANGE SERVICES BOUNDARIES

BELLEVILLE

EXCHANGE SERVICE AREA - Enclosed by the following boundary:

Starting on Highway I-94 at the north 1/4 post of Section 19, Van Buren Township, Wayne County; east to Denton Road; north to the west 1/8 post of the northwest 1/4 of Section 17; east to Beck Road; north to Tyler Road; east to the south 1/8 post of the southwest 1/4 of Section 9; north to Ecorse Road; east to the south 1/4 post of Section 4; north to the Penn Central Railroad; northeasterly on the railroad to Yost Road; east to Morton-Taylor Road; south to Ecorse Road; east to Haggerty Road; south to the center of Tyler Road; east on the center of Tyler Road to the center of Highway I-275; southeasterly on the center of Highway I-275 to the north-south 1/4 line of Section 13; south to the center of Section 13; west to a point 200 feet east of Haggerty Road; south to the center of Haggerty Road; southerly on the center of Haggerty Road to the center of Highway I-94; east on the center of Highway I-94 to the south 1/4 post of Section 13; south to the Huron River; southerly on the Huron River to the east line of Section 1, Sumpter Township; south to the east 1/4 post of Section 1; west to the intersection of Savage Road and Harris Road; continuing west to the center of Section 2; south to the center of Section 14; west to the intersection of Martinsville Road and Clay Road; continuing west on the center of Clay Road to Sumpter Road; continuing west on the east-west 1/4 line of Section 16 to the center of Bohn Road; north on the center of Bohn Road to the center of Judd Road; west on the center of Judd Road to the center of Wilmot Road; north on the center of Wilmot Road to the center of Willis Road; west on the center of Willis Road to the center of Elwell Road; north on the center of Elwell Road to the center of Bemis Road; west on the center of Bemis Road to the south 1/4 post of Section 31, Van Buren Township; north to the starting point.

Material formerly appeared in Tariff M.P.S.C. No. 20R.

BELLEVILLE

Material formerly appeared in Tariff M.P.S.C. No. 20R.

LOCAL TELEPHONE EXCHANGE SERVICES BOUNDARIES

BELLVUE

BASE RATE AREA - Enclosed by the following boundary:

Starting at the north 1/8 post of the northwest 1/4 of Section 28, Bellevue Township, Eaton County; east to the north 1/8 post of the northwest 1/4 of Section 27; south to the south 1/8 post of the southwest 1/4 of Section 27; west to the south 1/8 post of the southwest 1/4 of Section 28; north to the starting point.

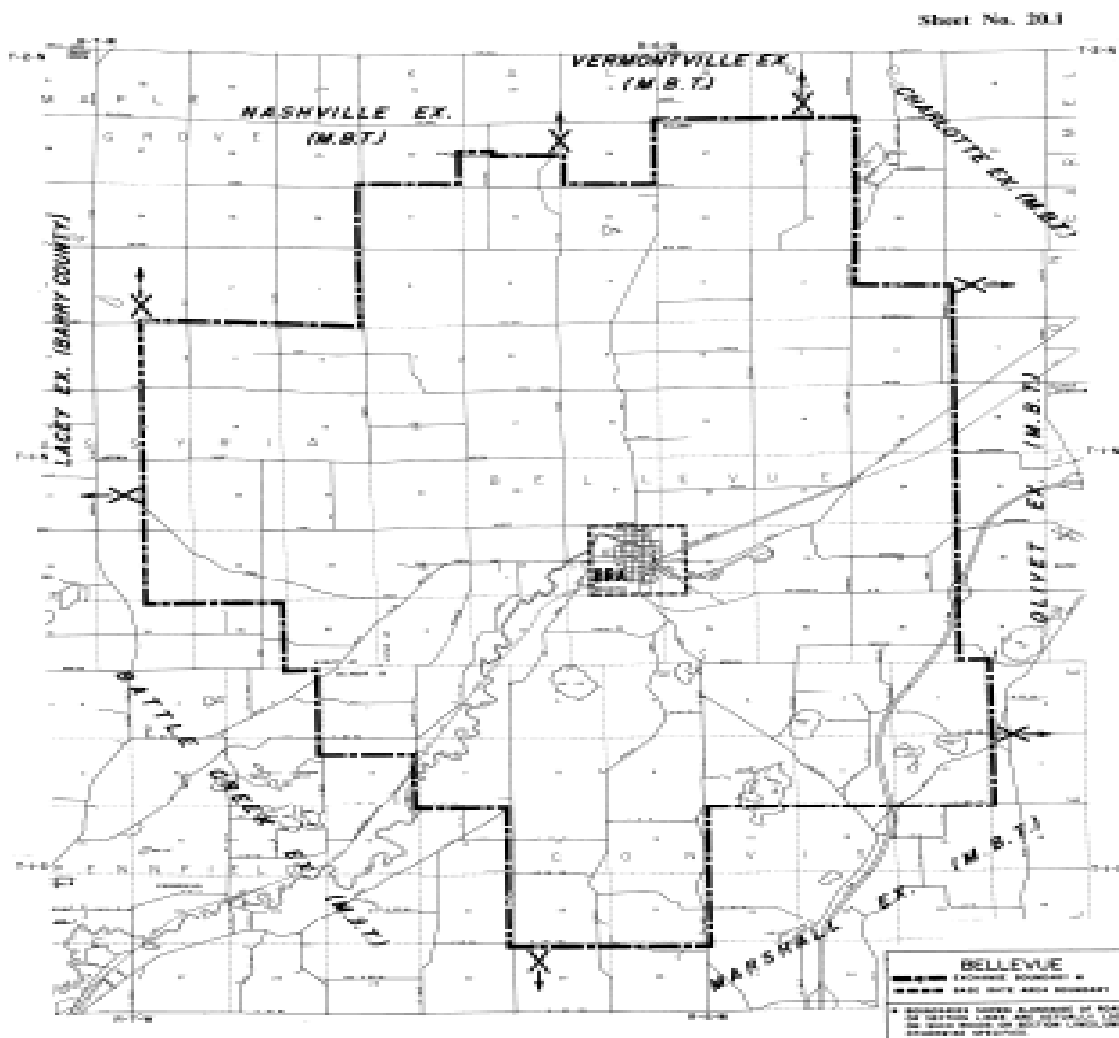
EXCHANGE SERVICE AREA - Enclosed by the following boundary:

Starting at the northwest corner of Section 31, Kalamo Township, Eaton County; east to the northeast corner of Section 31; north to the west 1/4 post of Section 29; east to the east 1/4 post of Section 29; south to Wildt Highway; east to Ionia Road; north to Kalamo Highway; east to the northeast corner of Section 26; south to the west 1/4 post of Section 1, Bellevue Township; east to Bradley Road; south to the southeast corner of Section 36; east to the northeast corner of Section 1, Convis Township, Calhoun County; south to T Drive; west to the northeast corner of Section 16; south to the southeast corner of Section 21; west to Thirteen Mile Road; north to the northwest corner of Section 17; west to the southwest corner of Section 7; north to the east 1/8 post of the northeast 1/4 of Section 12, Pennfield Township; west to Eleven Mile Road; north to the northwest corner of Section 1; west to the southwest corner of Section 36, Assyria Township, Barry County; north to the northwest corner of Section 36; west to the south 1/4 post of Section 27; north to Lacy Road; east to Curtis Road; north to the starting point.

Material formerly appeared in Tariff M.P.S.C. No. 20R.

LOCAL TELEPHONE EXCHANGE SERVICES BOUNDARIES

BELLEVUE



Material formerly appeared in Tariff M.P.S.C. No. 20R.

LOCAL TELEPHONE EXCHANGE SERVICES BOUNDARIES

BENTON HARBOR

BASE RATE AREA - Enclosed by the following boundary:

Starting on the shore of Lake Michigan at the north line of Section 28, Hagar Township, Berrien County; east to Highway US-33; southwesterly on Highway US-33 to Highway M-139; south to the west 1/4 post of Section 8, Benton Township; east to the east 1/4 post of Section 9; south to Vista Lake Drive; east on Vista Lake Drive and Vista Lake Drive extended to the north-south 1/8 line of the southwest 1/4 of Section 10; south to Territorial Road; easterly on Territorial Road to Roslyn Road; north to Maner Road; east to a point 0.1 mile east of the northwest corner of Section 18, Bainbridge Township; south to a point directly west of the intersection of Boyer Road and North Branch Road; east to the intersection of Boyer Road and North Branch Road; south to the east 1/8 post of the northwest 1/4 of Section 19; west to the west 1/8 post of the northwest 1/4 of Section 19; north to the northwest corner of Section 19; west to the northeast corner of Section 21, Benton Township; south to the east 1/8 post of the northeast 1/4 of Section 4, Sodus Township; southwest through the end of Burkett Street to the Penn Central Railroad; northwest on the railroad to Townline Road; west to Pipestone Road; south to the St. Joseph River; westerly and northerly on the St. Joseph River to the Paw Paw River; northeasterly on the Paw Paw River to the east-west 1/4 line of Section 13, T4S, R19W, City of Benton Harbor; west to the shore of Lake Michigan; northeasterly on the shore of Lake Michigan to the starting point.

EXCHANGE SERVICE AREA - (See Sheet No. 21.1)

Material formerly appeared in Tariff M.P.S.C. No. 20R.

BENTON HARBOR

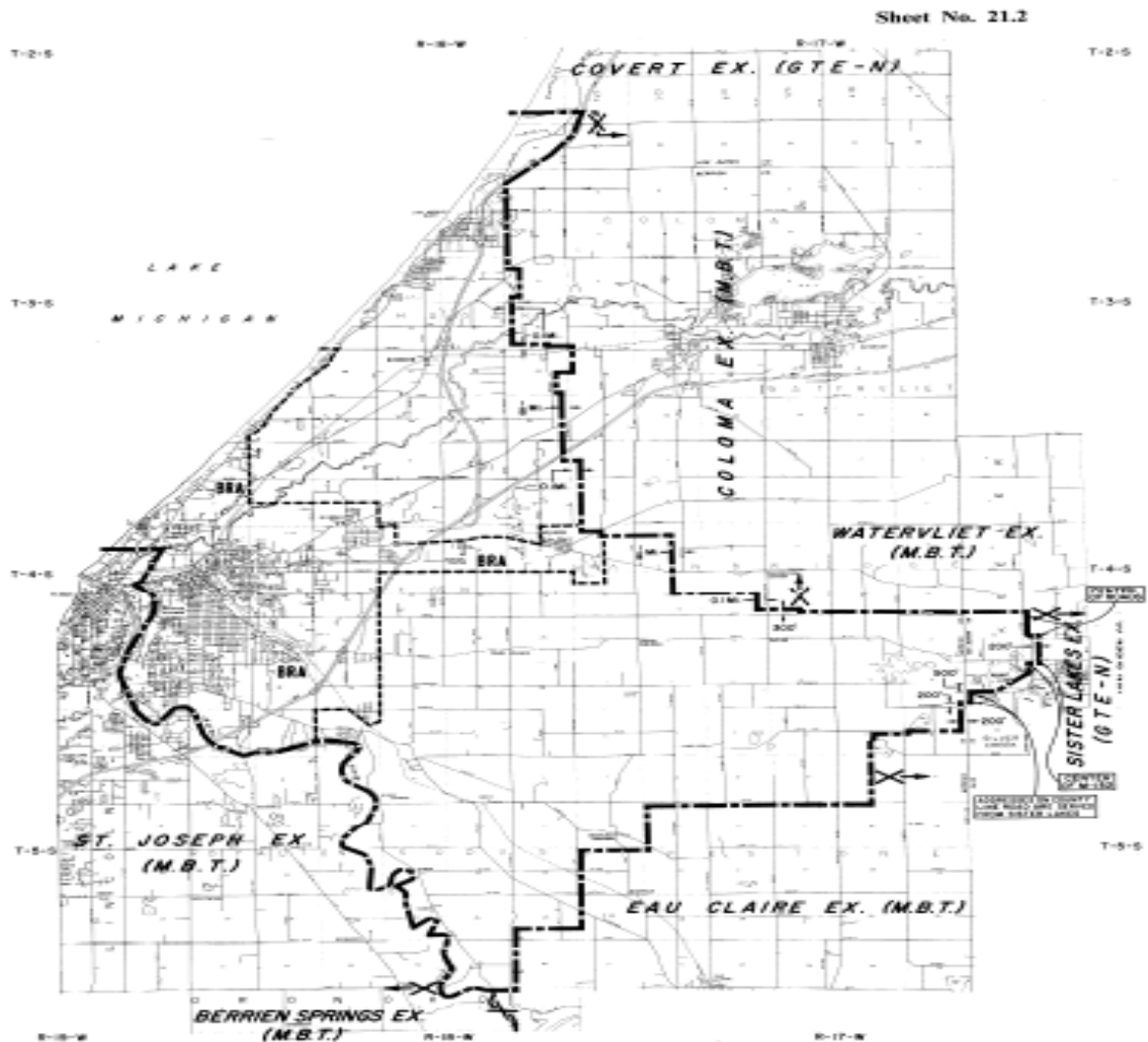
EXCHANGE SERVICE AREA - Enclosed by the following boundary:

Starting on the shore of Lake Michigan at the east-west 1/8 line of the southwest 1/4 of Section 25, T2S, R18W, Covert Township, Van Buren County; east to Highway I-196; southwesterly on Highway I-196 to the west line of Section 1, T3S, R18W, Hagar Township, Berrien County; south to the west 1/8 post of the northwest 1/4 of Section 13; east to the center of the northwest 1/4 of Section 13; south to a point directly east of where Bundy Road turns from a north-south direction; west to a point 0.1 mile east of the west line of Section 13; south to a point 0.1 mile north of Coloma Road; east to Bessemer Road extended; south to Coloma Road; east to Bundy Road; south to the east 1/4 post of Section 25; west to Bessemer Road; south to the south line of Section 25; east to a point 1/8 mile west of the southeast corner of Section 25; south to the east-west 1/4 line of Section 1, Benton Township; east to a point 0.1 mile east of the west 1/4 post of Section 6, Bainbridge Township; south to a point directly west of the intersection of Boyer Road and North Branch Road; east to the intersection of Boyer Road and North Branch Road; south to the east-west 1/8 line of the northwest 1/4 of Section 18; east to a point 1/8 mile west of Biastock Road; south to the east-west 1/4 line of Section 20; east to a point 0.1 mile west of Bainbridge Center Road; south to a point 300 feet north of Empire Avenue; east to the north-south 1/4 line of Section 22; south to Empire Avenue; east to the center of County Road 690 (northeast corner of Section 30, Keeler Township, Van Buren County); south and southeasterly on the center of County Road 690 to 90th Avenue; continuing east on the center of 90th Avenue to a point 200 feet east of County Road 690; south to the center of Highway M-152; west on the center of Highway M-152 to the southeast corner of Section 30; south to the north shore of Round Lake; southwesterly to a point on the southwest shore of Round Lake, 500 feet south of the east-west 1/4 line of Section 31; west to County Line Road; south to a point 200 feet north of Meadowbrook Road; west to a point 200 feet west of County line Road; south to the east-west 1/4 line of Section 1, Pipestone Township, Berrien County; west to the center of Section 2; south to Naomi Road; west to the northeast corner of Section 18; south to the southeast corner of Section 18; west to Kirk Road; south to the east 1/8 post of the southeast 1/4 of Section 25, Sodus Township; west to Hillandale Road; south to River Road; west to the St. Joseph River; westerly and northerly on the St. Joseph River to the Paw Paw River; northeasterly on the Paw Paw River to the east-west 1/4 line of Section 13, T4S, R19W, City of Benton Harbor; west to the shore of Lake Michigan; northeasterly on the shore of Lake Michigan to the starting point.

Material formerly appeared in Tariff M.P.S.C. No. 20R.

LOCAL TELEPHONE EXCHANGE SERVICES BOUNDARIES

BENTON HARBOR



Material formerly appeared in Tariff M.P.S.C. No. 20R.

LOCAL TELEPHONE EXCHANGE SERVICES BOUNDARIES

BERGLAND

BASE RATE AREA - Enclosed by the following boundary:

Starting at the north 1/4 post of Section 32, T49N, R42W, Bergland Township, Ontonagon County; east to the northeast corner of Section 33; south to the east 1/4 post of Section 4, T48N, R42W, Bergland Township; west to the shore of Lake Gogebic; westerly along the north shore of Lake Gogebic to the north-south 1/4 line of Section 5; north to the starting point.

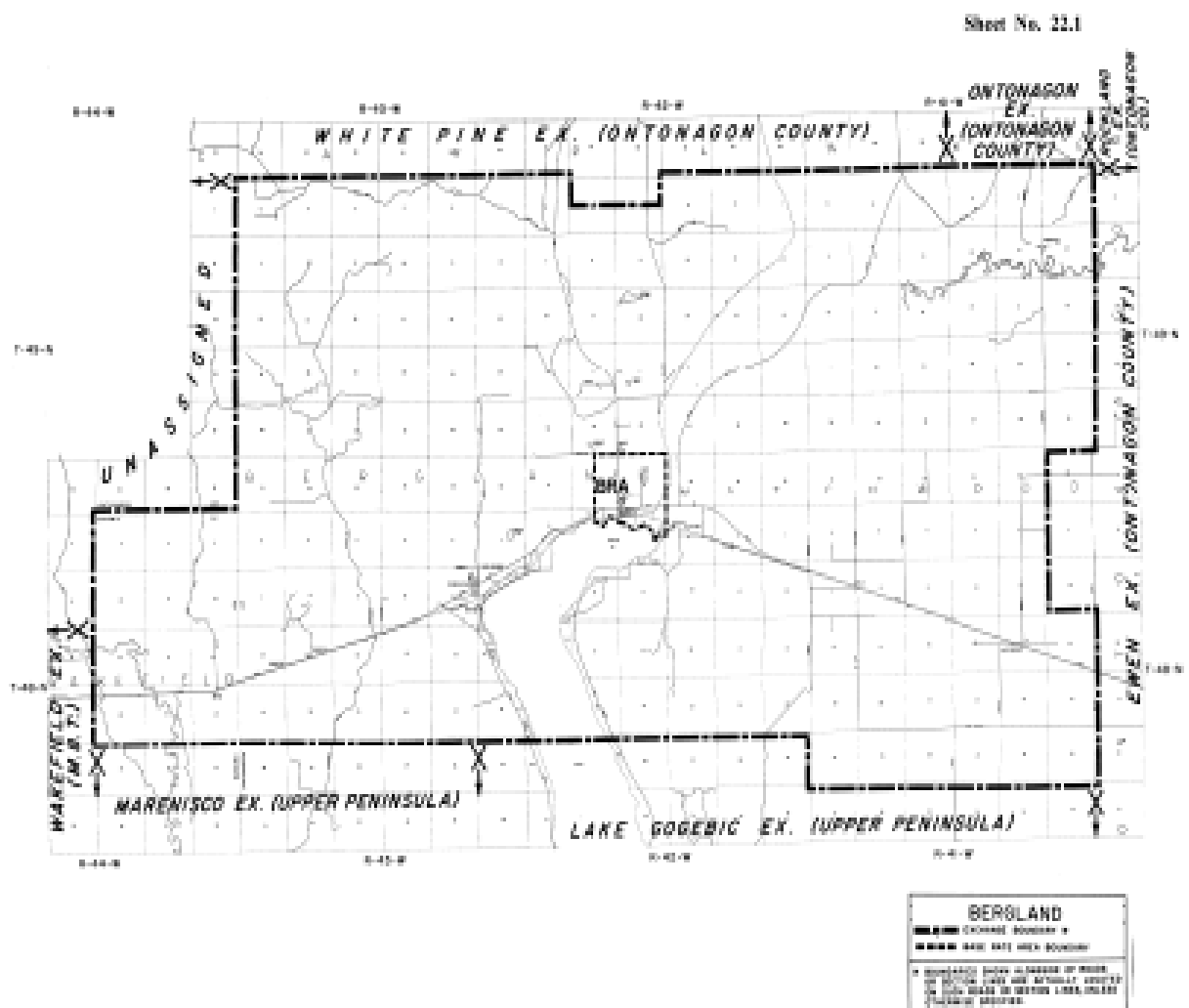
EXCHANGE SERVICE AREA - Enclosed by the following boundary:

Starting at the northwest corner of Section 6, T49N, R43W, Bergland Township, Ontonagon County; east to the northeast corner of Section 6, T49N, R42W, Bergland Township; south to the east 1/4 post of Section 6; east to the west 1/4 post of Section 3, T49N, R42W, Matchwood Township; north to the northwest corner of Section 3; east to the northeast corner of Section 1, T49N, R41W, Matchwood Township; south to the southeast corner of Section 25; west to the southwest corner of Section 25; south to the northwest corner of Section 13, T48N, R41W, Matchwood Township; east to the northeast corner of Section 13; south to the southeast corner of Section 25; west to the southwest corner of Section 30; north to the northwest corner of Section 30; west to the southwest corner of Section 22, T48N, R44W, Wakefield Township, Gogebic County; north to the northwest corner of Section 3; east to the northeast corner of Section 1; north to the starting point.

Material formerly appeared in Tariff M.P.S.C. No. 20R.

LOCAL TELEPHONE EXCHANGE SERVICES BOUNDARIES

BERGLAND



Material formerly appeared in Tariff M.P.S.C. No. 20R.

LOCAL TELEPHONE EXCHANGE SERVICES BOUNDARIES

BERRIEN SPRINGS

BASE RATE AREA- Enclosed by the following boundary:

Starting at the intersection of Lemon Creek Road and Highway US-31-33 (in Section 11, Oronoko Township, Berrien County); east to Valley View Drive; north on Valley View Drive to the east-west 1/4 line of Section 11; east to Lemon Creek; northeasterly along Lemon Creek to the St. Joseph River; northeasterly and southeasterly along the St. Joseph River to the east line of Section 7, Berrien Township; south to Highway US-31-33; southerly on Highway US-31-33 to the south line of Section 20; west to the south 1/8 post of the southeast 1/4 of Section 24, Oronoko Township; north to the center of the northeast 1/4 of Section 24; west 3/8 mile; north to Shawnee Road; west to the south 1/4 post of Section 14; north to Lemon Creek Road; northeasterly and north on Lemon Creek Road to the starting point.

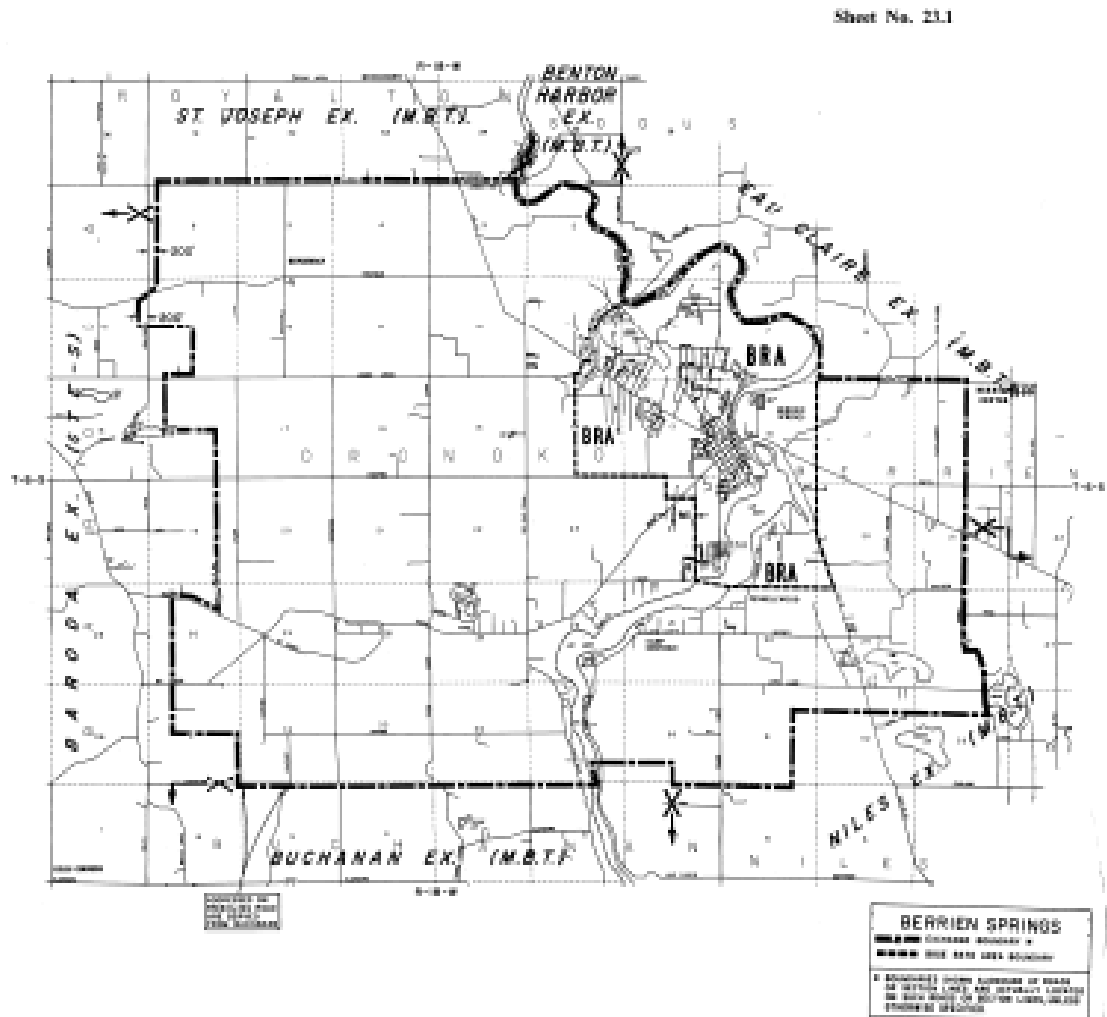
EXCHANGE SERVICE AREA - Enclosed by the following boundary:

Starting on Linco Road at a point 200 feet east of Hollywood Road (on the north line of Section 6, Oronoko Township, Berrien County); east to the center of the St. Joseph River; southeasterly through the center of the St. Joseph River to the east line of Section 7, Berrien Township; south to the southeast corner of Section 7; east to the north 1/4 post of Section 16; south to the intersection of Pokagon Road and Jones Road; continuing south and southerly on Jones Road to the east-west 1/8 line of the northeast 1/4 of Section 33; west to the center of the northeast 1/4 of Section 31; south to the south 1/8 post of the southeast 1/4 of Section 31; west to the south 1/4 post of Section 36, Oronoko Township; north to the east 1/8 post of the southwest 1/4 of Section 36; west to the center of the St. Joseph River; southerly through the center of the river to the south line of Section 35; west to the southwest corner of Section 32; north to the west 1/4 post of Section 32; west to the south 1/8 post of the northwest 1/4 of Section 31; north to Snow Road; southeasterly on Snow Road to the north-south 1/8 line of the northeast 1/4 of Section 30; north to the north 1/8 post of the southeast 1/4 of Section 18; west to the south 1/8 post of the northwest 1/4 of Section 18; north to Lemon Creek Road; east to the south 1/4 post of Section 7; north to the center of Section 7; west to a point 200 feet west of Hollywood Road; north to a point 200 feet south of Hinchman Road; northeast through the intersection of Hollywood Road and Hinchman Road to a point 200 feet east of Hollywood Road; north to the starting point.

Material formerly appeared in Tariff M.P.S.C. No. 20R.

LOCAL TELEPHONE EXCHANGE SERVICES BOUNDARIES

BERRIEN SPRINGS



Material formerly appeared in Tariff M.P.S.C. No. 20R.

LOCAL TELEPHONE EXCHANGE SERVICES BOUNDARIES

BESSEMER

BASE RATE AREA - Enclosed by the following boundary:

Starting at the northwest corner of Section 17, T47N, R46W, Bessemer Township, Gogebic County; east, northeasterly and east on Highway US-2 to the north-south 1/8 line of the southeast 1/4 of Section 8; north to the north 1/8 post of the northeast 1/4 of Section 8; east to the north 1/4 post of Section 11; south to Highway US-2; easterly on Highway US-2 to the east line of Section 12; south to the southeast corner of Section 13; west to the south 1/8 post of the southeast 1/4 of Section 17; north to old Highway US-2; northwesterly and southwesterly on old Highway US-2 to the west line of Section 17; north to the starting point.

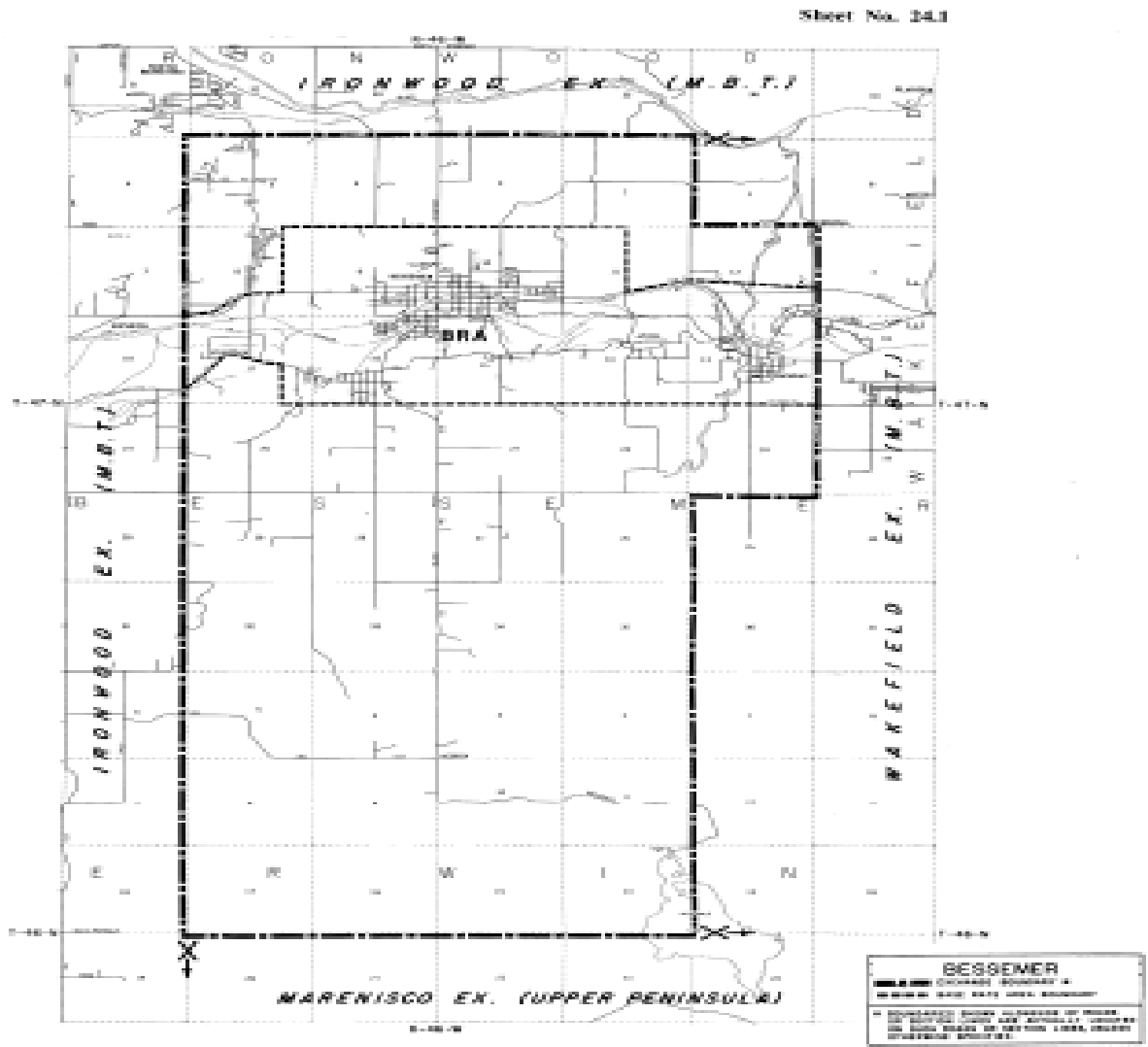
EXCHANGE SERVICE AREA - Enclosed by the following boundary:

Starting at the northwest corner of Section 5, T47N, R46W, Bessemer Township, Gogebic County; east to the northeast corner of Section 2; south to the southeast corner of Section 2; east to the northeast corner of Section 12; south to the southeast corner of Section 24; west to the southwest corner of Section 24; south to the southeast corner of Section 14, T46N, R46W, Erwin Township; west to the southwest corner of Section 17; north to the starting point.

Material formerly appeared in Tariff M.P.S.C. No. 20R.

LOCAL TELEPHONE EXCHANGE SERVICES BOUNDARIES

BESSEMER



Material formerly appeared in Tariff M.P.S.C. No. 20R.

LOCAL TELEPHONE EXCHANGE SERVICES BOUNDARIES

BEULAH

BASE RATE AREA - Enclosed by the following boundary:

Starting at the intersection of Crystal Drive and the west line of Section 9, Benzonia Township, Benzie County; southeasterly on Crystal Drive to the south line of Section 9; east to Warren Road; southerly on Warren Road to Crystal Drive; southeasterly on Crystal Drive to Eden Hill Road; easterly and northerly on Eden Hill Road to Worden Road; east to Highway US-31; southerly and southwesterly on Highway US-31 to North Eldridge Road; south to Homestead Road; west to the north 1/4 post of Section 35; south to the center of Section 35; west to a point 1/8 mile east of Highway US-31; south to a point 1/8 mile south of Hoadley Road; west to a point 1/8 mile west of Highway US-31; north to South Street; west to the center of Section 34; north to Highway M-115; northwesterly on Highway M-115 to the west line of Section 27; north to the shore of Crystal Lake; southeasterly, northeasterly and northwesterly along the shore of Crystal Lake to the west line of Section 9; north to the starting point.

EXCHANGE SERVICE AREA - Enclosed by the following boundary:

Starting on the shore of Lake Michigan at the east line of Section 21, T27N, R15W, Lake Township, Benzie County; south to the shore of Platte Lake; southeasterly through the center of Platte Lake to the point where the Platte River meets the southeast shore of Platte Lake; southeasterly along the Platte River to the east line of Section 1, T26N, R15W, Benzonia Township; south to Worden Road; easterly on Worden Road to Moss Road; southerly on Moss Road to the east-west 1/4 line of Section 18, T26N, R14W, Benzonia Township; east to the east 1/4 post of Section 18; south to Fairview Road; east to Maple City Highway; south to Aylsworth Road; west to the north 1/4 post of Section 5, T25N, R14W, Weldon Township; south to Landis Road; west to the southwest corner of Section 17; south to Smeltzer Road; west to the south 1/4 post of Section 32, T25N, R15W, Blaine Township; north to the center of Section 17; east to the east 1/4 post of Section 17; north to the northeast corner of Section 8; west to Nugent Road; north to the shore of Crystal Lake at the north-south 1/4 line of Section 20, T26N, R15W, Crystal Lake Township; northwesterly across Crystal Lake to a point where Round Lake Highway extended intersects the north shore of Crystal Lake; northerly on Round Lake Highway extended and Round Lake Highway to Highway M-22; thence due north to the shore of Lake Michigan; easterly along the shore of Lake Michigan to the starting point.

Material formerly appeared in Tariff M.P.S.C. No. 20R.

LOCAL TELEPHONE EXCHANGE SERVICES BOUNDARIES

BEULAH



Material formerly appeared in Tariff M.P.S.C. No. 20R.

LOCAL TELEPHONE EXCHANGE SERVICES BOUNDARIES

BIG BAY

BASE RATE AREA - Enclosed by the following boundary:

Starting at the north 1/4 post of Section 16, T51N, R27W, Powell Township, Marquette County; east to the north 1/8 post of the northwest 1/4 of Section 15; south to the shore of Lake Independence; southerly along the shore of Lake Independence to the east line of Section 21; south to the southeast corner of Section 21; west to the southwest corner of Section 21; north to the northwest corner of Section 21; east to the north 1/4 post of Section 21; north to the starting point.

EXCHANGE SERVICE AREA - Enclosed by the following boundary:

Starting on the shore of Lake Superior at the west line of Section 21, T52N, R28W, Powell Township, Marquette County; southeasterly along the shore of Lake Superior to the south line of Section 12, T49N, R26W, Marquette Township; west to the southwest corner of Section 7, T49N,, R27W, Ishpeming Township; north to the northwest corner of Section 6, T50N, R27W, Ishpeming Township; west to the southwest corner of Section 33, T51N, R28W, Powell Township; north to the starting point.

Material formerly appeared in Tariff M.P.S.C. No. 20R.

LOCAL TELEPHONE EXCHANGE SERVICES BOUNDARIES

BIG BAY



Material formerly appeared in Tariff M.P.S.C. No. 20R.

LOCAL TELEPHONE EXCHANGE SERVICES BOUNDARIES

BIG RAPIDS

BASE RATE AREA - Enclosed by the following boundary:

Starting at the west 1/4 post of Section 3, Big Rapids Township, Mecosta County; east to the east 1/4 post of Section 2; south to the center of the Muskegon River; westerly on the center of the Muskegon River to the east-west 1/4 line of Section 23; west to the north 1/8 post of the southwest 1/4 of Section 23; south to 14 Mile Road; westerly on the section lines to the south 1/8 post of the southwest 1/4 of Section 22; north to the north 1/8 post of the southwest 1/4 of Section 22; west to the west 1/4 post of Section 22; north to the starting point.

EXCHANGE SERVICE AREA - (See Sheet No. 27.1)

Material formerly appeared in Tariff M.P.S.C. No. 20R.

LOCAL TELEPHONE EXCHANGE SERVICES BOUNDARIES

BIG RAPIDS

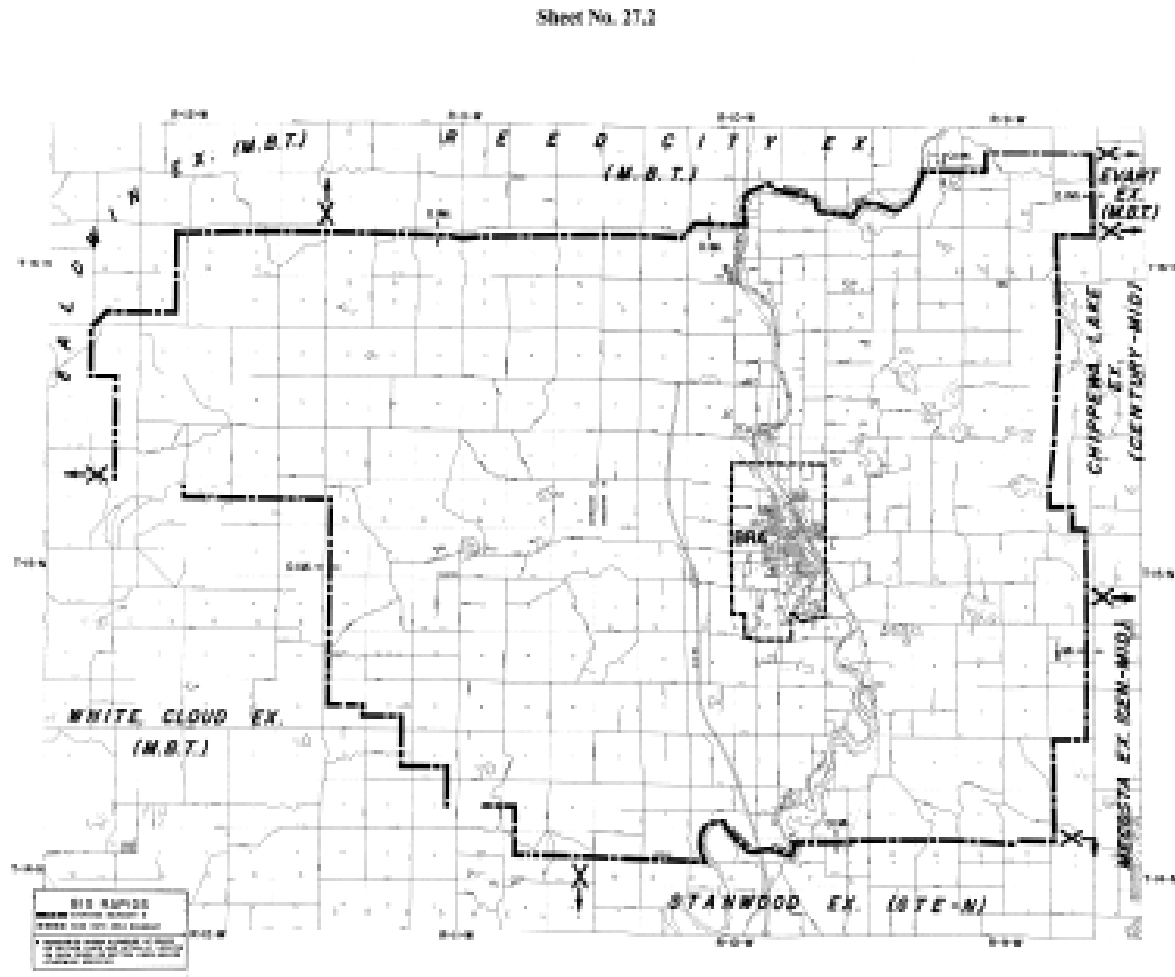
EXCHANGE SERVICE AREA - Enclosed by the following boundary:

Starting at a point 0.1 mile south of the north 1/8 post of the northeast 1/4 of Section 16, Home Township, Newaygo County; easterly remaining 0.1 mile south of the section lines to a point 0.1 mile west of 220th Avenue; northeast through the intersection of 220th Avenue and 22 Mile Road to a point 0.1 mile north of, and 0.1 mile east of the same intersection; east to the Muskegon River; northerly, easterly and northerly on the Muskegon River to a point 0.1 mile north of the south line of Section 5, Grant Township, Mecosta County; east to the north-south 1/4 line of Section 4; north to the center of Section 4; east to a point 0.1 mile west of 130th Avenue; south to the south line of Section 11; west to the northeast corner of Section 15; south on the section lines to the east 1/4 post of Section 10, Colfax Township; east to 135th Avenue; south to 16 Mile Road; east to a point 1/8 mile west of 130th Avenue; south paralleling 130th Avenue to 12 Mile Road; west to the northeast corner of Section 3, Austin Township; south to the southeast corner of Section 10; west to 185th Avenue; south to a point 0.1 mile south of the north 1/4 post of Section 13, Mecosta Township; west to the Muskegon River; southerly, northwesterly and southerly on the Muskegon River to the east-west 1/4 line of Section 16; west to the south 1/8 post of the northwest 1/4 of Section 14, Goodwell Township, Newaygo County; north to the south 1/8 post of the northwest 1/4 of Section 11; west to the south 1/8 post of the northeast 1/4 of Section 9; north to the center of the southeast 1/4 of Section 4; west to the center of the southeast 1/4 of Section 5; north to the center of the southeast 1/4 of Section 32, Norwich Township; west to the west 1/8 post of the southwest 1/4 of Section 32; north to the west 1/4 post of Section 32; west to a point 0.1 mile east of Pine Avenue; north to a point 0.1 mile east of the west 1/4 post of Section 7; west to the west 1/4 post of Section 10, Monroe Township; north to the northwest corner of Section 10; west to the south 1/4 post of Section 5; north to the north 1/4 post of Section 32, Home Township; west to the southwest corner of Section 29; north to the northwest corner of Section 29; northeast to the center of the southwest 1/4 of Section 20; east to the center of the southeast 1/4 of Section 21; north to the starting point.

Material formerly appeared in Tariff M.P.S.C. No. 20R.

LOCAL TELEPHONE EXCHANGE SERVICES BOUNDARIES

BIG RAPIDS



Material formerly appeared in Tariff M.P.S.C. No. 20R.

LOCAL TELEPHONE EXCHANGE SERVICES BOUNDARIES

BIRCH RUN

BASE RATE AREA - Enclosed by the following boundary:

Starting at the intersection of Canada Road and Maple Road (northwest corner of Section 20, Birch Run Township, Saginaw County); east to Dixie Highway; southeasterly on Dixie Highway to the east-west 1/4 line of Section 28; west to the center of Section 30; north to the center of Section 19; east to Maple Road; north to the starting point.

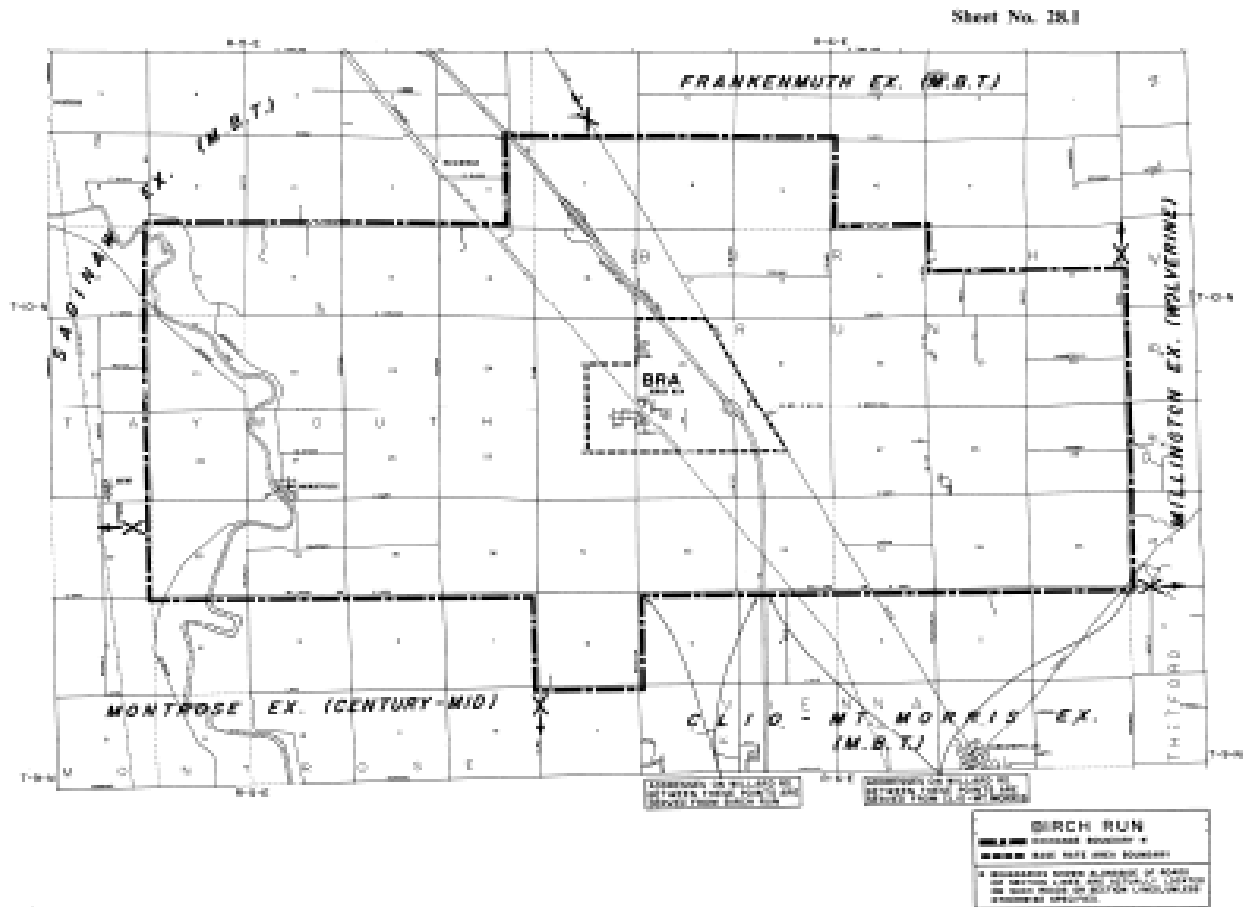
EXCHANGE SERVICE AREA - Enclosed by the following boundary:

Starting at the northwest corner of Section 16, Taymouth Township, Saginaw County; east to McLean Road; north to Busch Road; east to Dehmel Road; south to Rathbun Road; east to Gera Road; south to the west 1/4 post of Section 14, Birch Run Township; east to Reese Road; south to Gary Road; west to Webster Road; south To Lake Road; west to Elms Road; north to Gary Road; west to the southwest corner of Section 33, Taymouth Township; north to the starting point.

Material formerly appeared in Tariff M.P.S.C. No. 20R.

LOCAL TELEPHONE EXCHANGE SERVICES BOUNDARIES

BIRCH RUN



Material formerly appeared in Tariff M.P.S.C. No. 20R.

LOCAL TELEPHONE EXCHANGE SERVICES BOUNDARIES

BOYNE CITY

BASE RATE AREA - Enclosed by the following boundary:

Starting on the shore of Lake Charlevoix at Glenwood Drive (in Section 28, Evangeline Township, Charlevoix County); east to the east line of Section 28; north to the northwest corner of Section 27; east to the northeast corner of Section 27; south to the west 1/8 post of the northwest 1/4 of Section 26; east to Jefferson Street; south to the west 1/8 post of the southeast 1/4 of Section 26; east and easterly paralleling the south lines of Sections 26 and 25 to the east 1/8 post of the southwest 1/4 of Section 25; south to the east 1/8 post of the northwest 1/4 of Section 1, Wilson Township; west to the center of the northwest 1/4 of Section 2; south to the south 1/8 post of the northwest 1/4 of Section 2; west to the south 1/8 post of the northeast 1/4 of Section 3; north to the center of Section 3; west to the west 1/8 post of the northwest 1/4 of Section 3; north to the shore of Lake Charlevoix; easterly, northerly and westerly on the shore of Lake Charlevoix to the starting point.

EXCHANGE SERVICE AREA - (See Sheet No. 29.1)

Material formerly appeared in Tariff M.P.S.C. No. 20R.

LOCAL TELEPHONE EXCHANGE SERVICES BOUNDARIES

BOYNE CITY

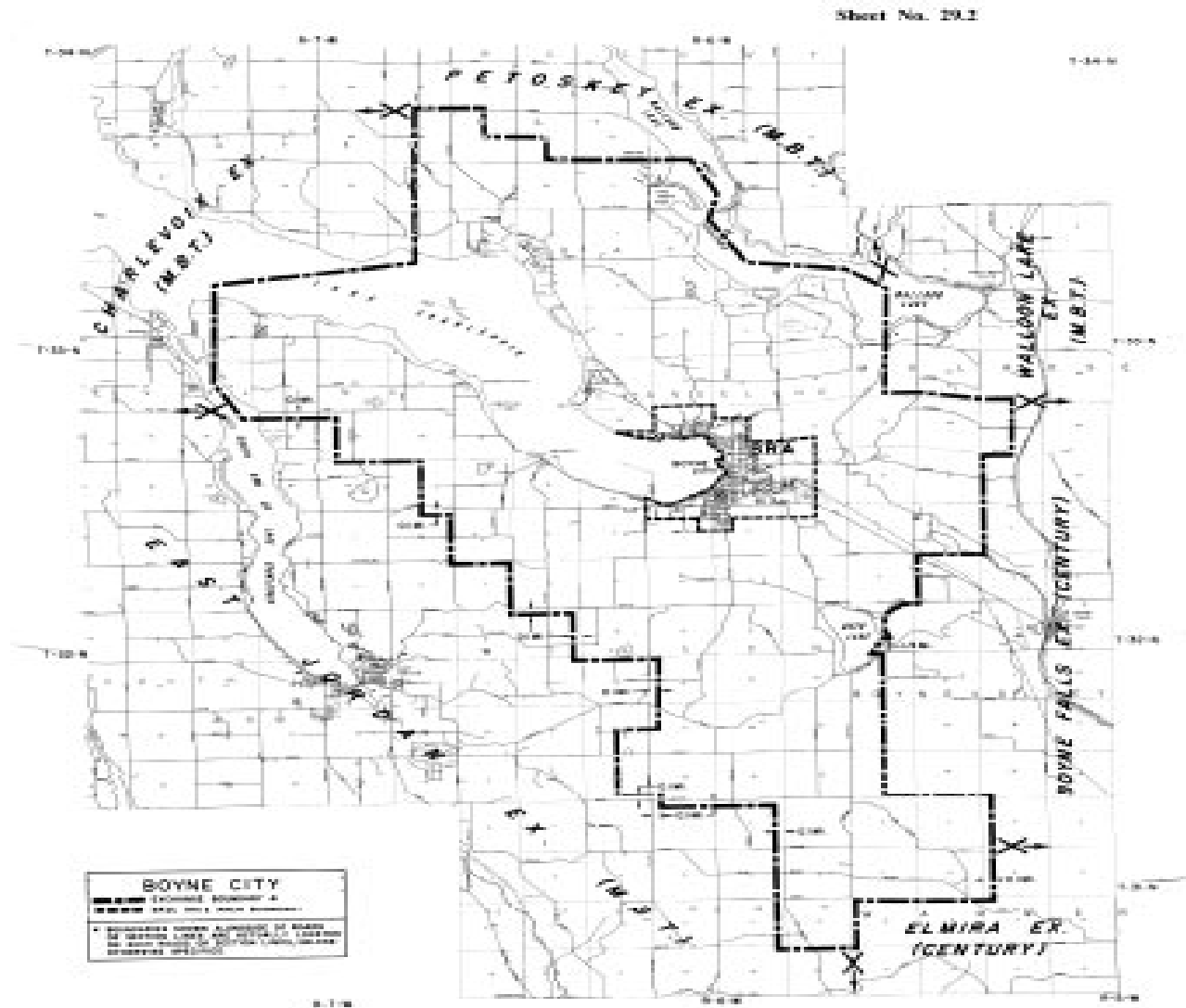
EXCHANGE SERVICE AREA - Enclosed by the following boundary:

Starting at the intersection of Pincherry Road and Church Road (north 1/4 post of Section 25, Hayes Township, Charlevoix County); east to the north 1/4 post of Section 30, Bay Township; south to the center of Section 30; east to the center of Section 29; south to Raycraft Road; east to the center of Walloon Lake; southerly and easterly through the center of Walloon Lake to the north-south 1/4 line of Section 18, Melrose Township; south to the south 1/4 post of Section 19; easterly on the section lines to the north 1/4 post of Section 28; south to the south 1/4 post of Section 28; west to the southwest corner of Section 28; south to the southeast corner of Section 5, Boyne Valley Township; west to the southwest corner of Section 5; south to the southeast corner of Section 7; west to Deer Lake Road; southerly on Deer Lake Road to the east-west 1/8 line of the southeast 1/4 of Section 18; west into Deer Lake; southerly through Deer Lake to the south line of Section 18; east to the south 1/4 post of Section 18; south to the south 1/4 post of Section 31; east to a point 0.1 mile east of the northwest corner of Section 4, Warner Township, Antrim County; south to a point 0.1 mile east of the southwest corner of Section 9; west to the northeast corner of Section 13, Jordan Township; south to the southeast corner of Section 13; west to a point 0.1 mile west of the southeast corner of Section 14; north to a point 0.1 mile south of the north line of Section 2; west to a point 0.1 mile east of the west line of Section 3; north to a point 0.1 mile north of the south line of Section 34, Wilson Township, Charlevoix County; west to the north-south 1/4 line of Section 33; north to the center of Section 28; east to a point 0.1 mile east of the west 1/4 post of Section 27; north to the north line of Section 22; west to a point 0.1 mile west of the southeast corner of Section 17; north to a point 0.1 mile south of the north line of Section 17; west to the west line of Section 17; north to the northwest corner of Section 8; west to the southwest corner of Section 6; north to a point 0.1 mile south of the northwest corner of Section 6; west to the north-south 1/4 line of Section 1, South Arm Township; north to the north 1/4 post of Section 36, Eveline Township; west to the south 1/8 post of the southwest 1/4 of Section 26; north to a point 0.1 mile south of the north line of Section 26; west to the center of the South Arm of Lake Charlevoix; northwesterly through the South Arm to the north-south 1/4 line of Section 21; north to the center of Lake Charlevoix; easterly through the lake to a point opposite the north-south 1/4 line of Section 1, T33N, R7W, Hayes Township; north to the starting point.

Material formerly appeared in Tariff M.P.S.C. No. 20R.

LOCAL TELEPHONE EXCHANGE SERVICES BOUNDARIES

BOYNE CITY



Material formerly appeared in Tariff M.P.S.C. No. 20R.

LOCAL TELEPHONE EXCHANGE SERVICES BOUNDARIES

BREVORT

BASE RATE AREA - Enclosed by the following boundary:

Starting at a point 0.1 mile north of the southwest corner of Section 15, T42N, R6W, Moran Township, Mackinac County; east to a point 0.1 mile north of the southeast corner of Section 15; south to the shore of Lake Michigan; northwesterly on the shore of Lake Michigan to the west line of Section 22; north to the starting point.

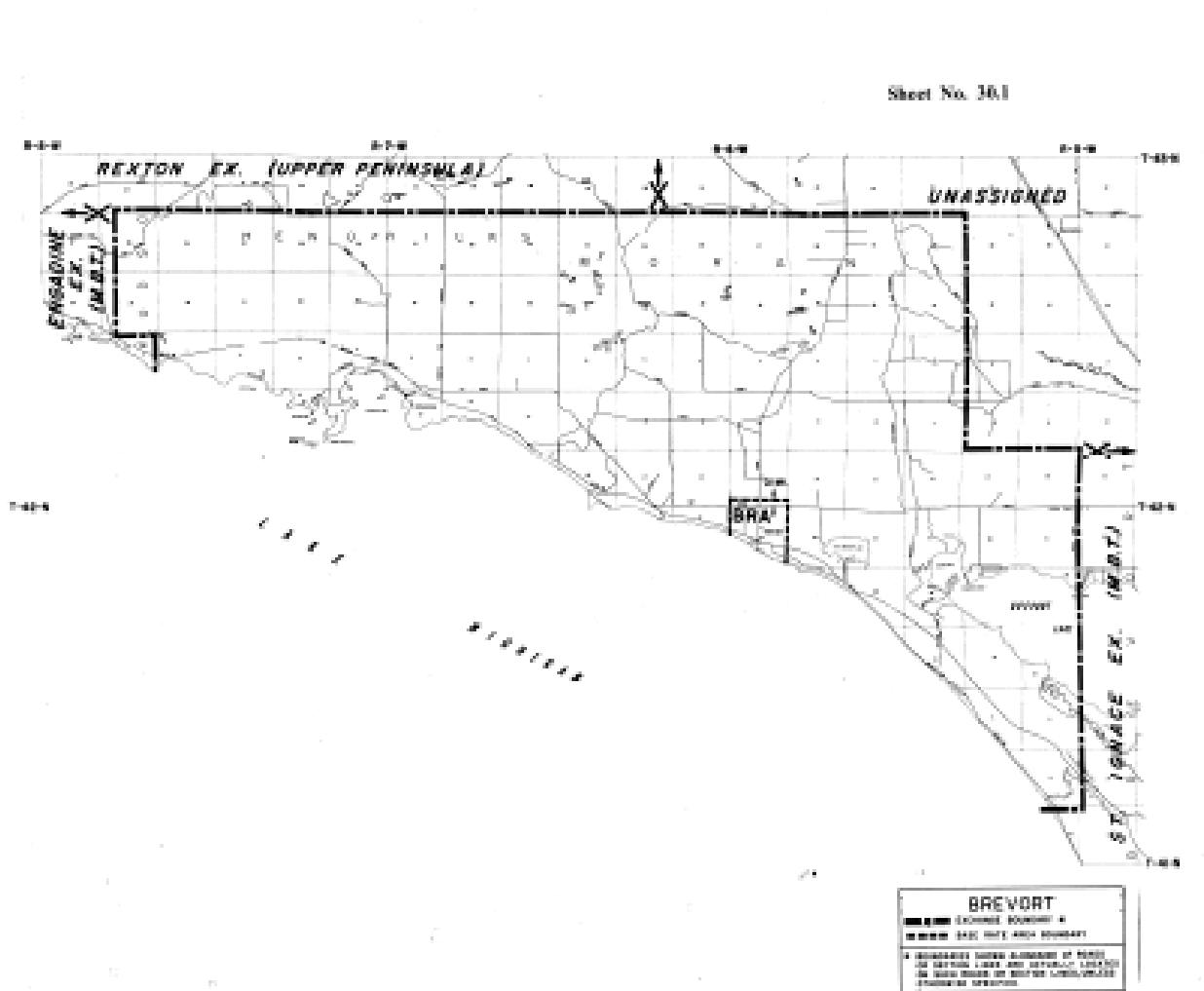
EXCHANGE SERVICE AREA - Enclosed by the following boundary:

Starting at the north 1/8 post of the northwest 1/4 of Section 26, T43N, R8W, Hudson Township, Mackinac County, east to the northeast corner of Section 30, T43N, R5W, Moran Township; south to the southeast corner of Section 7 T42N, R5W; east to the northeast corner of Section 16; south to the southeast corner of Section 9 T41N, R5W; west to the shore of Lake Michigan; northwesterly on the shore of Lake Michigan to the west line of Section 1, T42N, R8W, Hudson Township; north to the northwest corner of Section 1; west to the south 1/8 post of the southwest 1/4 of Section 35, T43N, R8W; north to the starting point.

Material formerly appeared in Tariff M.P.S.C. No. 20R.

LOCAL TELEPHONE EXCHANGE SERVICES BOUNDARIES

BREVORT



Material formerly appeared in Tariff M.P.S.C. No. 20R.

LOCAL TELEPHONE EXCHANGE SERVICES BOUNDARIES**BRIGHTON**

BASE RATE AREA - Enclosed by the following boundary:

Starting at the center of Section 36, Oceola Township, Livingston County; east to Highway US-23; southerly on Highway US-23 to the south line of Section 4, Brighton Township; east to the north 1/4 post of Section 11; south to the west 1/8 post of the northeast 1/4 of Section 35; east to the east 1/8 post of the northwest 1/4 of Section 36; south to the south 1/4 post of Section 36; west to the north 1/4 post of Section 2, Green Oak Township; south to the center of Section 2; southwest to the southwest corner of Section 10; west on the east-west 1/4 lines of Section 10, 9, 8 and 7 to the center of Section 7; north to the north 1/4 post of Section 7; west on the north line of Section 7 and continuing west on the south lines of Sections 1,2,3 and 4 Hamburg Township, to the southwest corner of Section 4; north to the northwest corner of Section 28, Genoa Township; east to the shore of West Crooked Lake; northeasterly and easterly on the shore of West Crooked Lake and East Crooked Lake to the east-west 1/8 line of the northeast 1/4 of Section 22; east to the center of the northeast 1/4 of Section 22; north to Crooked Lake Road; east to Dorr Road; north to the northwest corner of Section 14; east to Grand River Road; southeasterly on Grand River Road to Kellogg Road; north, east and north on Kellogg Road to the west 1/8 post of the southwest 1/4 of Section 1; east to the east 1/8 post of the southwest 1/4 of Section 1: north to the starting point.

EXCHANGE SERVICE AREA - (See Sheet No. 31.1)

Material formerly appeared in Tariff M.P.S.C. No. 20R.

LOCAL TELEPHONE EXCHANGE SERVICES BOUNDARIES

BRIGHTON

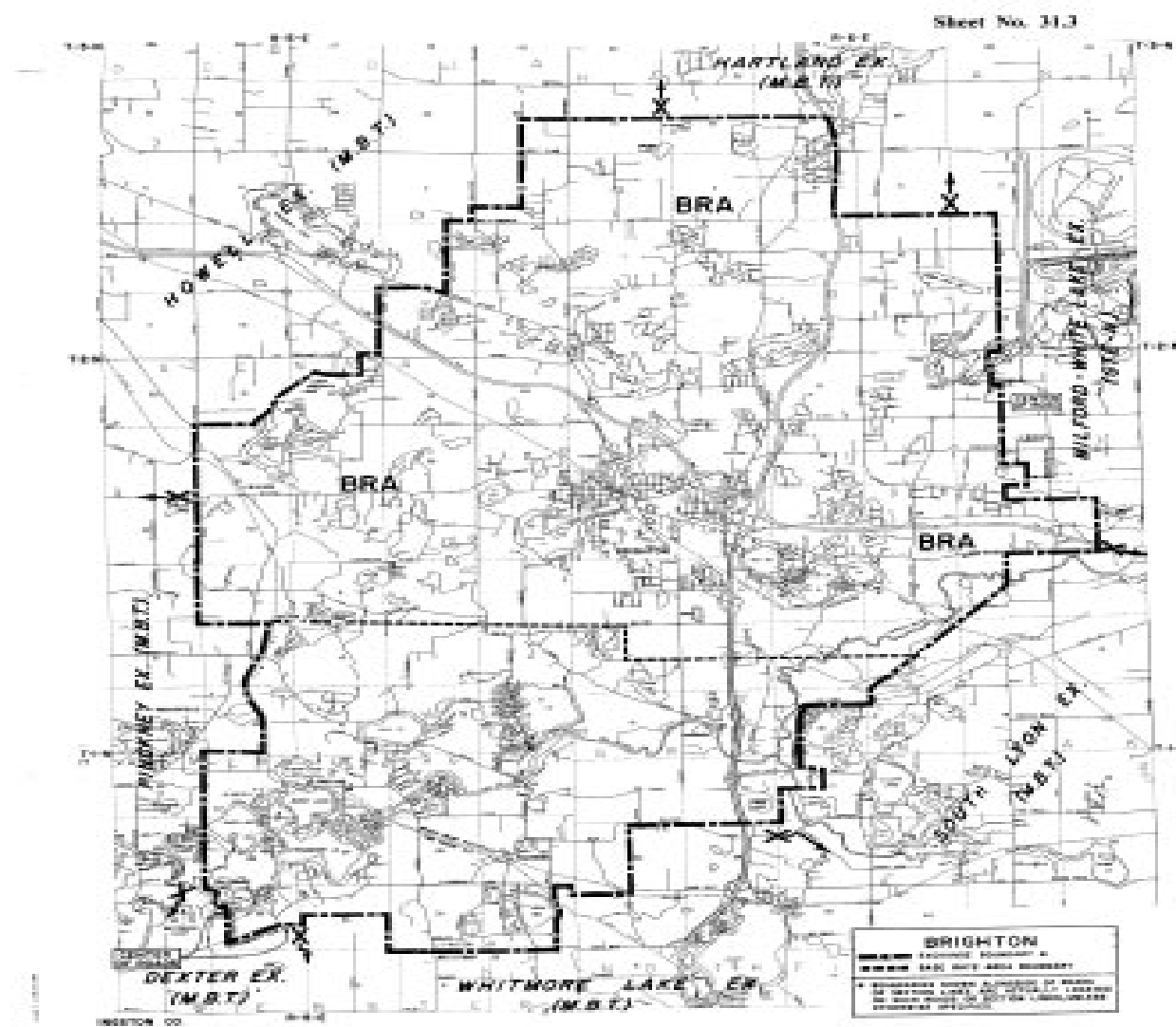
EXCHANGE SERVICE AREA - Enclosed by the following boundary:

Starting at the center of Section 36, Oceola Township, Livingston County; east to Highway US-23; southerly on Highway US-23 to the south line of Section 4, Brighton Township; east to the north 1/4 post of Section 11; south to the west 1/8 post of the northeast 1/4 of Section 35; east to the east 1/8 post of the northwest 1/4 of Section 36; south to the south 1/4 post of Section 36; west to the north 1/4 post of Section 2, Green Oak Township; south to the center of Section 2; southwest to the northeast corner of Section 16; south to McCabe Road; west on McCabe Road to Evergreen Road; southerly on Evergreen Road to Silver Lake Road; east on Silver Lake Road to the north/south quarter line of section 21; south to the center of Section 21; west to the west 1/4 post of Section 21; south to the southeast corner of Section 20; west to the south 1/4 post of Section 19; south to the south 1/4 post of Section 30; west to the southwest corner of Section 30; north to the northeast corner of Section 36, Hamburg Township; west to Hall Road; southerly on Hall Road to the south line of Section 36; west to the southwest corner of Section 35; north to the west 1/4 post of Section 35; west to the west 1/4 post of Section 34; south to a point directly east of the point where Strawberry Lake Road turns from a north-south direction; west to the center of Strawberry Lake Road at the above mentioned point; southwesterly on the center of Strawberry Lake Road to the center of Western Road; north on the center of Western Road and continuing north to the center of Long Lake; westerly and northerly through the center of Long Lake and Gallagher Lake to the west line of Section 33; north to the northwest corner of Section 21; east to the Ann Arbor Railroad; northerly on the railroad to the north line of Section 9; west to the southwest corner of Section 4; north to the northwest corner of Section 28, Genoa Township; east to the shore of West Crooked Lake; northeasterly and easterly on the shore of West Crooked Lake and East Crooked Lake to the east-west 1/8 line of the northeast 1/4 of Section 22; east to the center of the northeast 1/4 of Section 22; north to Crooked Lake Road; east to Dorr Road; north to the northwest corner of Section 14; east to Grand River Road; southeasterly on Grand River Road to Kellogg Road; north, east and north on Kellogg Road to the west 1/8 post of the southwest 1/4 of Section 1; east to the east 1/8 post of the southwest 1/4 of Section 1; north to the starting point.

Material formerly appeared in Tariff M.P.S.C. No. 20R.

LOCAL TELEPHONE EXCHANGE SERVICES BOUNDARIES

BRIGHTON



Material formerly appeared in Tariff M.P.S.C. No. 20R.

LOCAL TELEPHONE EXCHANGE SERVICES BOUNDARIES

BUCHANAN

BASE RATE AREA - Enclosed by the following boundary:

Starting at the northwest corner of Section 26, Buchanan Township, Berrien County; east to Range Line Road; south to the south shore of the St Joseph River; easterly along the south shore of the St. Joseph River to the north-south 1/4 line of Section 30, Niles Township; south to Chamberlain Road; westerly on Chamberlain Road to the south 1/8 post of the southeast 1/4 of Section 35, Buchanan Township; north to the north 1/8 post of the southeast 1/4 of Section 35; west to Bakertown Road; north to Fourth Street; east to the west line of Section 26; north to the starting point.

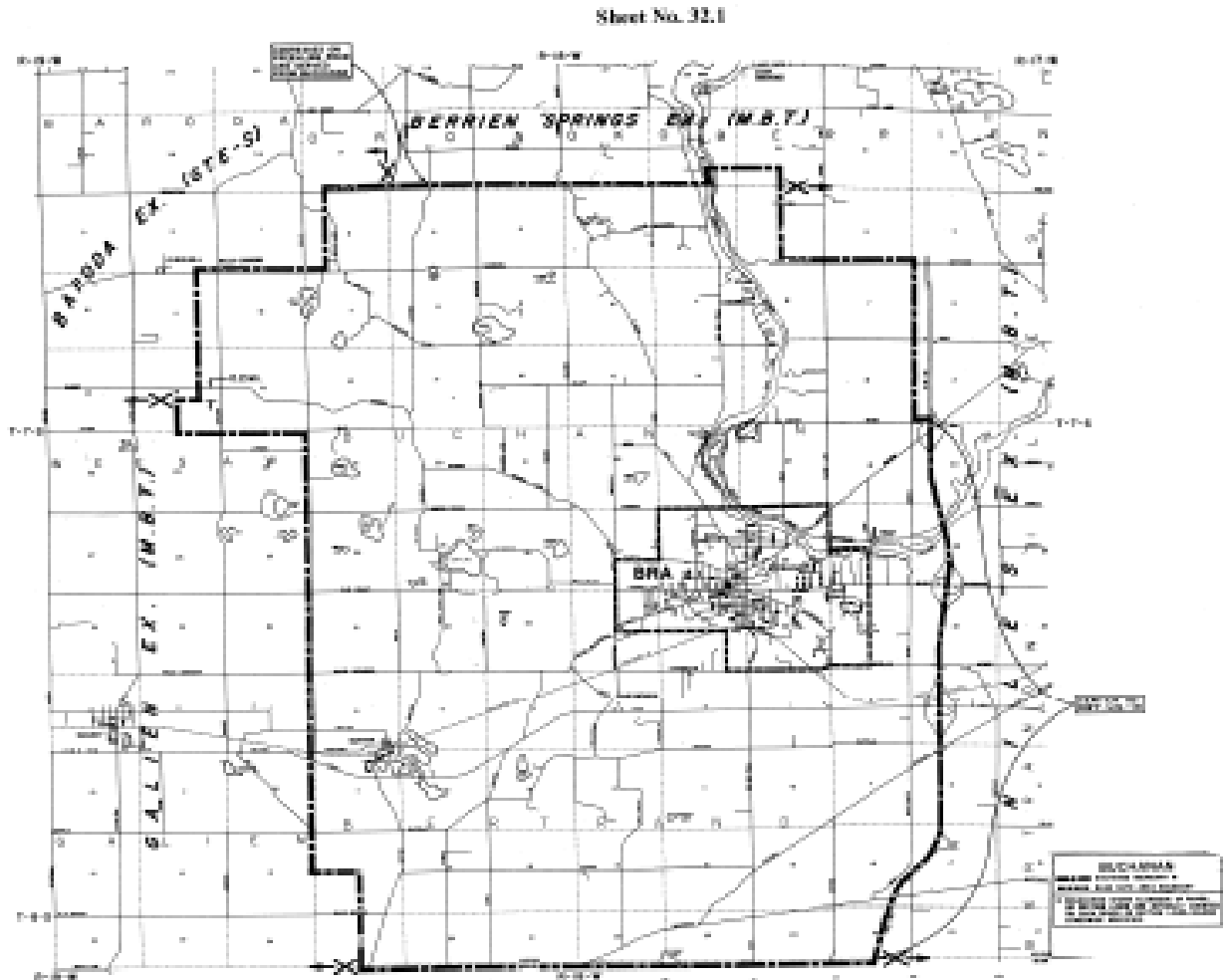
EXCHANGE SERVICE AREA - Enclosed by the following boundary:

Starting on Freehling Road at the north 1/8 post of the northwest 1/4 of Section 6, Buchanan Township, Berrien County; east to the center of the St. Joseph River; northerly through the center of the river to the east-west 1/8 line of the southeast 1/4 of Section 35, T6S, R18, Berrien Township; east to the east 1/8 post of the southwest 1/4 of Section 36; south to Lake Chapin Road (Matthew Road); east to the northeast corner of Section 7, Niles Township; south to Geyer Road; east to the center of Highway US-31; southerly on the center of Highway US-31 to the Michigan-Indiana state line; west on the state line to the north-south 1/4 line of Section 19, T8S, R18W, Bertrand Township; north to the center of Section 18; west to the west 1/4 post of Section 18, north to the northwest corner of Section 19, Buchanan Township; west to the south 1/4 post of Section 14, Weesaw Township, north to a point 0.2 miles south of Wagner Road; east to the north-south 1/8 line of the southeast 1/4 of Section 14; north to Glendora Road; east to the south 1/8 post of the southwest 1/4 of Section 6, Buchanan Township; north to the starting point.

Material formerly appeared in Tariff M.P.S.C. No. 20R.

LOCAL TELEPHONE EXCHANGE SERVICES BOUNDARIES

BUCHANAN



Material formerly appeared in Tariff M.P.S.C. No. 20R.

LOCAL TELEPHONE EXCHANGE SERVICES BOUNDARIES

BYRON

BASE RATE AREA - Enclosed by the following boundary:

Starting at the intersection of the Ann Arbor Railroad and Lehring Road (in Section 14, Burns Township, Shiawassee County); easterly to the intersection of Lehring Road and Byron Road; east on Lehring Road to the north-south 1/4 line of Section 13; south to the center of Section 24; west to the Ann Arbor Railroad; north to the starting point.

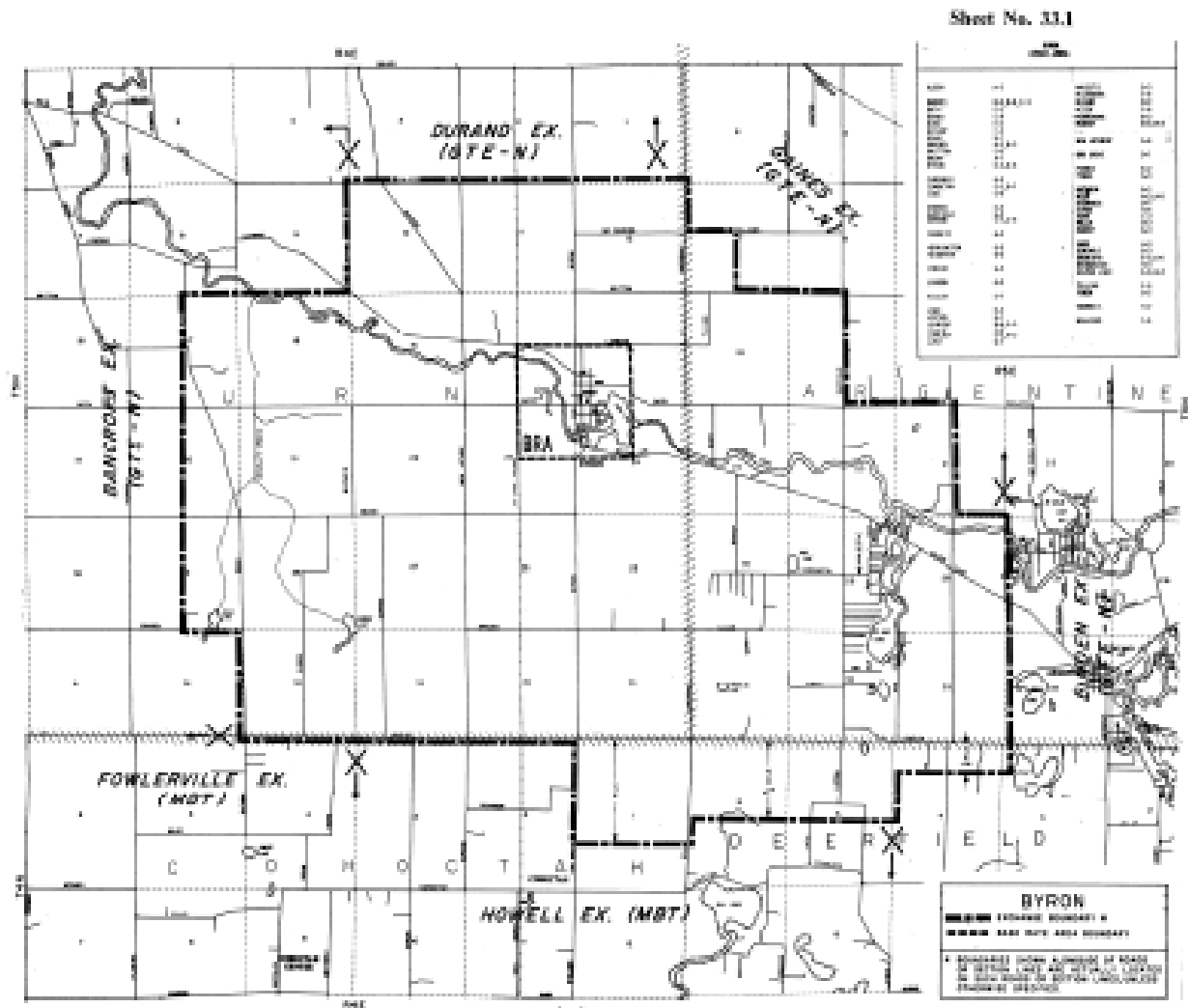
EXCHANGE SERVICE AREA - Enclosed by the following boundary:

Starting at the intersection of Barnes Road and Cole Road (northwest corner of Section 10, Burns Township, Shiawassee County); east to Sheridan Road; south to Williams Road; east to the center of Section 7, Argentine Township, Genesee County; south to Lehring Road; east to Duffield Road; south to Rolston Road; east to Bird Road; south to the south 1/4 post of Section 21; east to the northeast corner of Section 28; south to a point 1/4 mile south of the north line of Section 3, Deerfield Township, Livingston County; west to the east line of Section 5; south to a point 3/4 mile south of the northeast corner of Section 5; west to Killin Road; south to a point one mile south of the northeast corner of Section 1, Cohoctah Township; west to Oak Grove Road; north to Lovejoy Road; west to Reed Road; north to the southeast corner of Section 29, Burns Township, Shiawassee County; west to the south 1/4 post of Section 29; north to the north 1/4 post of Section 17; east to the southwest corner of Section 10; north to the starting point.

Material formerly appeared in Tariff M.P.S.C. No. 20R.

LOCAL TELEPHONE EXCHANGE SERVICES BOUNDARIES

BYRON



Material formerly appeared in Tariff M.P.S.C. No. 20R.

LOCAL TELEPHONE EXCHANGE SERVICES BOUNDARIES

CADILLAC

BASE RATE AREA - Enclosed by the following boundary:

Starting at the intersection of County Road 34 and County Road 41 (northwest corner of Section 28, Haring Township, Wexford County); east to the northeast corner of Section 28; south to County Road 36; east to the northeast corner of Section 34; south to County Road 36 1/2; east to the north 1/8 post of the southeast 1/4 of Section 35; south to the south 1/8 post of the northeast 1/4 of Section 2, Clam Lake Township; west to Crosby Road; south to the southeast corner of Section 3; west to the southwest corner of Section 3 (Highway US-131); south 3/8 mile; west to the east line of Section 8; south 1/4 mile; west to the north-south 1/8 line of the southeast 1/4 of Section 8; south to the center of the southeast 1/4 of Section 8; west to the west 1/8 post of the southwest 1/4 of Section 12, Cherry Grove Township; north to the west 1/4 post of Section 12; west to the north 1/8 post of the southwest 1/4 of Section 10; north to the north 1/8 post of the southwest 1/4 of Section 3; east to a point directly south of the point where North Lake Mitchell Drive intersects the north line of Section 3; north to the intersection of North Lake Mitchell Drive and the north line of Section 3; northerly, easterly and southerly along North Lake Mitchell Drive to County Road 38; east to the south 1/4 post of Section 31, Haring Township; north to the north 1/4 post of Section 31; east to the north 1/4 post of Section 32; north to the center of Section 29; east to the west 1/4 post of Section 28; north to the starting point.

EXCHANGE SERVICE AREA - (See Sheet No. 34.1)

Material formerly appeared in Tariff M.P.S.C. No. 20R.

LOCAL TELEPHONE EXCHANGE SERVICES BOUNDARIES

CADILLAC

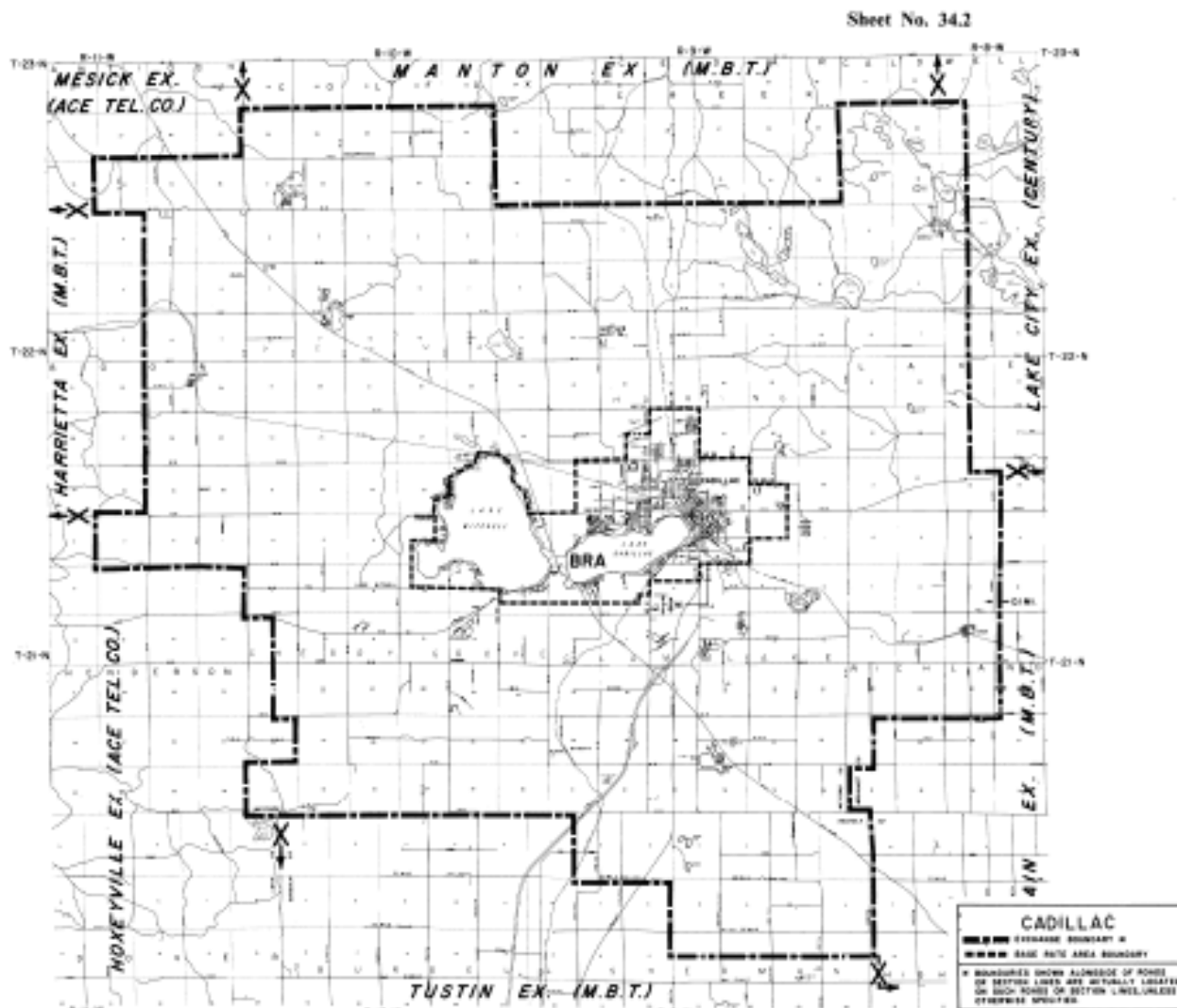
EXCHANGE SERVICE AREA - Enclosed by the following boundary:

Starting at the northwest corner of Section 30, Colfax Township, Wexford County; east to the northeast corner of Section 26; south to the southeast corner of Section 35; east to the southwest corner of Section 31, Caldwell Township, Missaukee County; north to the northwest corner of Section 30; east to the north 1/4 post of Section 28; south to the west 1/8 post of the northeast 1/4 of Section 33, Lake Township; east to a point 0.1 mile east of the west 1/8 post of the northwest 1/4 of Section 34; south to the south line of Section 22, Richland Township; west to the north 1/4 post of Section 30; south to the south 1/4 post of Section 30; west to the northeast corner of Section 36, Clam Lake Township, Wexford County; south to the southeast corner of Section 36; east to the northeast corner of Section 1, Sherman Township, Osceola County; south to the east 1/4 post of Section 13; west to the west 1/4 post of Section 16; north to the northwest corner of Section 9; west to the southwest corner of Section 6; north to the northwest corner of Section 6; west to the southwest corner of Section 31, Cherry Grove Township, Wexford County; north to the northwest corner of Section 31; east to the southwest corner of Section 29; north to the northwest corner of Section 29; west to the south 1/4 post of Section 19; north to the north 1/4 post of Section 18; west to the southwest corner of Section 7; north to the northwest corner of Section 7; west to the southwest corner of Section 3, Henderson Township; north to the northwest corner of Section 3; east to the northeast corner of Section 3; north to the southeast corner of Section 34, Antioch Township; west to the southwest corner of Section 34; north to the northwest corner of Section 34; east to the northwest corner of Section 31, Colfax Township; north to the starting point.

Material formerly appeared in Tariff M.P.S.C. No. 20R.

LOCAL TELEPHONE EXCHANGE SERVICES BOUNDARIES

CADILLAC



Material formerly appeared in Tariff M.P.S.C. No. 20R.

LOCAL TELEPHONE EXCHANGE SERVICES BOUNDARIES

CALUMET

BASE RATE AREA - Enclosed by the following boundary:

Starting at the north 1/8 post of the northeast 1/4 of Section 28, T57N, R32W, Allouez Township, Keweenaw County; east to the north 1/4 post of Section 27; south to the center of Section 34; west to the east 1/4 post of Section 32; south to the east 1/4 post of Section 5, T56N, R32W, Calumet Township, Houghton County; west to the west 1/4 post of Section 5; south to the southeast corner of Section 7; west to the southwest corner of Section 7; south to the east 1/4 post of Section 25, T56N, R33W, Calumet Township; west to the south 1/8 post of the northeast 1/4 of Section 27, T56N, R33W, Osceola Township; north to the north 1/8 post of the northeast 1/4 of Section 15, T56N, R33W, Village of Calumet; east to the north 1/8 post of the northeast 1/4 of Section 14; north to the north 1/8 post of the southeast 1/4 of Section 11, T56N, R33W, Calumet Township; east to the east 1/4 post of Section 12; north to the west 1/4 post of Section 6, T56N, R32W, Calumet Township; east to the south 1/8 post of the northwest 1/4 of Section 6; north to a point 3/8 mile north of the south line of Section 31, T57N, R32W, Allouez Township; east to the east line of Section 31; north to the northwest corner of Section 32; east to the northeast corner of Section 32; northeast to a point 3/8 mile south of the north line of Section 28, and 1/4 mile west of the east line of Section 28; north to the starting point.

EXCHANGE SERVICE AREA - (See Sheet No. 35.1)

Material formerly appeared in Tariff M.P.S.C. No. 20R.

LOCAL TELEPHONE EXCHANGE SERVICES BOUNDARIES

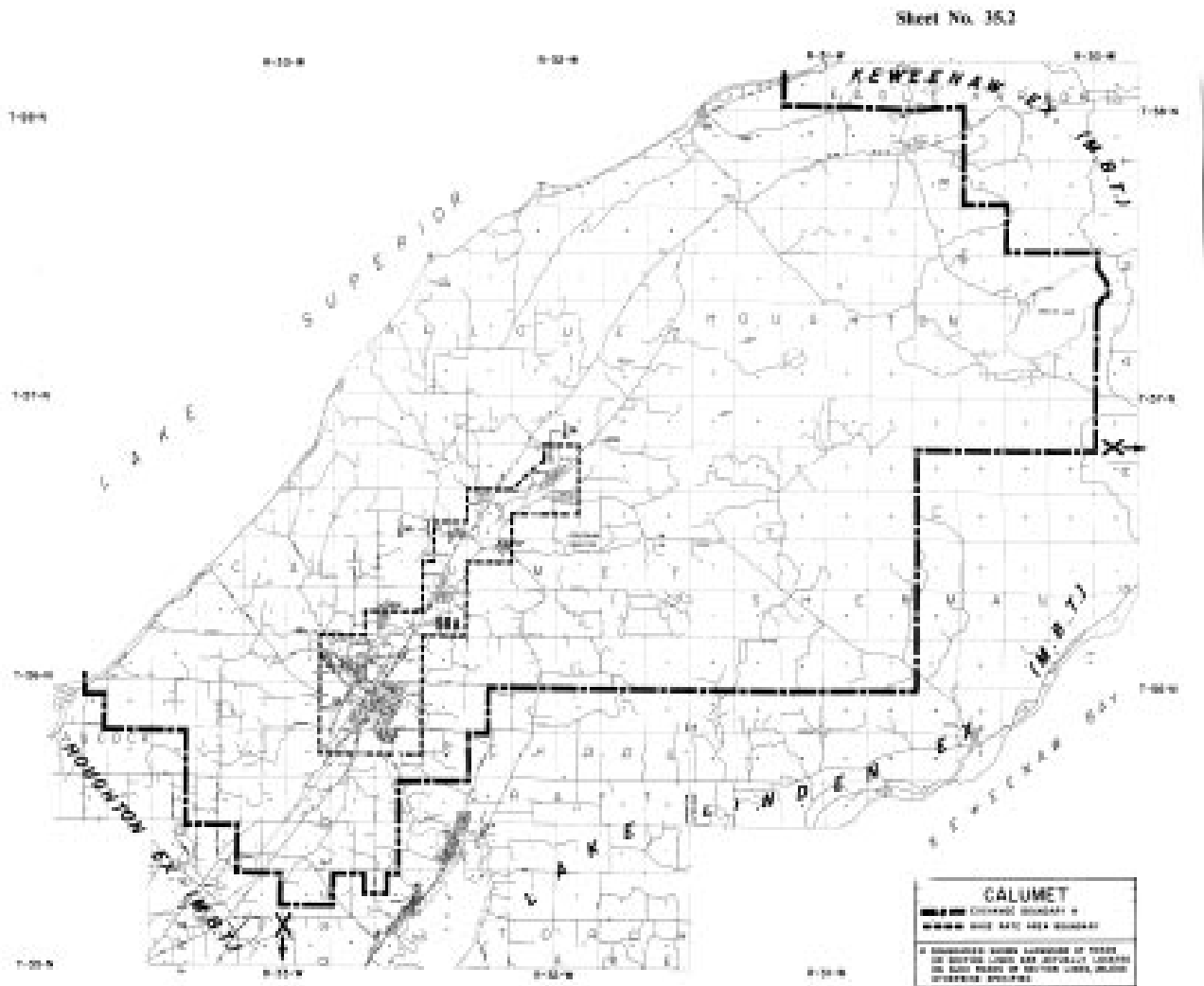
CALUMET

EXCHANGE SERVICE AREA - Enclosed by the following boundary:

Starting on the shore of Lake Superior at the east line of Section 17, T58N, R31W, Houghton Township, Keweenaw County; south to the southeast corner of Section 17; east to the northeast corner of Section 24; south to the southeast corner of Section 25; east to the northeast corner of Section 31, T58N, R30W, Houghton Township; south to the southeast corner of Section 31; east to the northeast corner of Section 4, T57N, R30W, Eagle Harbor Township; south to the shore of Gratiot Lake; southerly on the shore of Gratiot Lake to the east line of Section 4; south to the southeast corner of Section 21, T57N, R30W, Sherman Township; west to the northeast corner of Section 26, T57N, R31W; south to the southeast corner of Section 14, T56N, R31W; west to the north 1/4 post of Section 20, T56N, R32W, Schoolcraft Township, Houghton County; south to the south 1/4 post of Section 20; west to the northeast corner of Section 30; south to the southeast corner of Section 30; west to the south 1/4 post of Section 25, T56N, R33W, Calumet Township; south to the south 1/4 post of Section 1, T55N, R33W, Osceola Township; west to the north 1/8 post of the northwest 1/4 of Section 12; south to the south 1/8 post of the northwest 1/4 of Section 12; west to the south 1/8 post of the northeast 1/4 of Section 11; north to the north 1/8 post of the northeast 1/4 of Section 11; west to the northeast corner of Section 10; south to the east 1/8 post of the southeast 1/4 of Section 10; west to the west 1/8 post of the south-west 1/4 of Section 10; north to the northwest corner of Section 10; west to the southwest corner of Section 4; north to the northwest corner of Section 4; west to the south 1/8 post of the southeast 1/4 of Section 31, T56N, R33W, Calumet Township; north to the north 1/8 post of the northeast 1/4 of Section 30; west to the southwest corner of Section 24, T56N, R34W, Hancock Township; north to the west 1/8 post of the northwest 1/4 of Section 24; west to the west 1/8 post of the northeast 1/4 of Section 23; north to the shore of Lake Superior; northeasterly on the shore of Lake Superior to the starting point.

Material formerly appeared in Tariff M.P.S.C. No. 20R.

LOCAL TELEPHONE EXCHANGE SERVICES BOUNDARIES

CALUMET

Material formerly appeared in Tariff M.P.S.C. No. 20R.

LOCAL TELEPHONE EXCHANGE SERVICES BOUNDARIES

CARLETON

BASE RATE AREA - Enclosed by the following boundary:

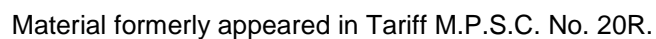
Starting at the northwest corner of Section 17, Village of Carleton, Monroe County; east to Grafton Road; south to Ready Road; west to Maxwell Road; north to the starting point.

EXCHANGE SERVICE AREA - Enclosed by the following boundary:

Starting at the intersection of Wear Road and Martinsville Road (at the west 1/4 post of Section 23, Sumpter Township, Wayne County); east to Clark Road; north to the west 1/8 post of the southwest 1/4 of Section 19, Huron Township; east to the east 1/8 post of the southeast 1/4 of Section 21; south to the east 1/8 post of the southeast 1/4 of Section 28; east to Brandes Road; south to Will Carleton Road; east to the north 1/8 post of the northwest 1/4 of Section 2, Ash Township, Monroe County; south to Newberg Road; east to the northeast corner of Section 11; south to Sigler Road; west to Telegraph Road (Highway US-24); southwesterly on Telegraph Road to the east-west 1/4 line of Section 26; west to the center of Section 27; south to the center of Section 34; west to the west 1/4 post of Section 34; south to Newport Road; west to Exeter Road; south to the southeast corner of Section 36, Exeter Township; west to the southwest corner of Section 35; north to the northwest corner of Section 26; east to Finzel Road; north to the Detroit, Toledo and Ironton Railroad; northeasterly on the railroad to the north-south 1/8 line of the northwest 1/4 of Section 24; north to the south 1/8 post of the northwest 1/4 of Section 12; west to Martinsville Road; north to Oakville-Waltz Road; east to Martinsville Road; north to the starting point.

Material formerly appeared in Tariff M.P.S.C. No. 20R.

CARLETON



LOCAL TELEPHONE EXCHANGE SERVICES BOUNDARIES

CARSONVILLE

BASE RATE AREA - Enclosed by the following boundary:

Starting on Sanilac Road (Highway M-46) at the south 1/4 post of Section 34, Bridgehampton Township, Sanilac County; north to the west 1/8 post of the southeast 1/4 of Section 34; east to the center of the southeast 1/4 of Section 35; south to the south 1/8 post of the northeast 1/4 of Section 2, Washington Township; west to the center of Section 3; north to the starting point.

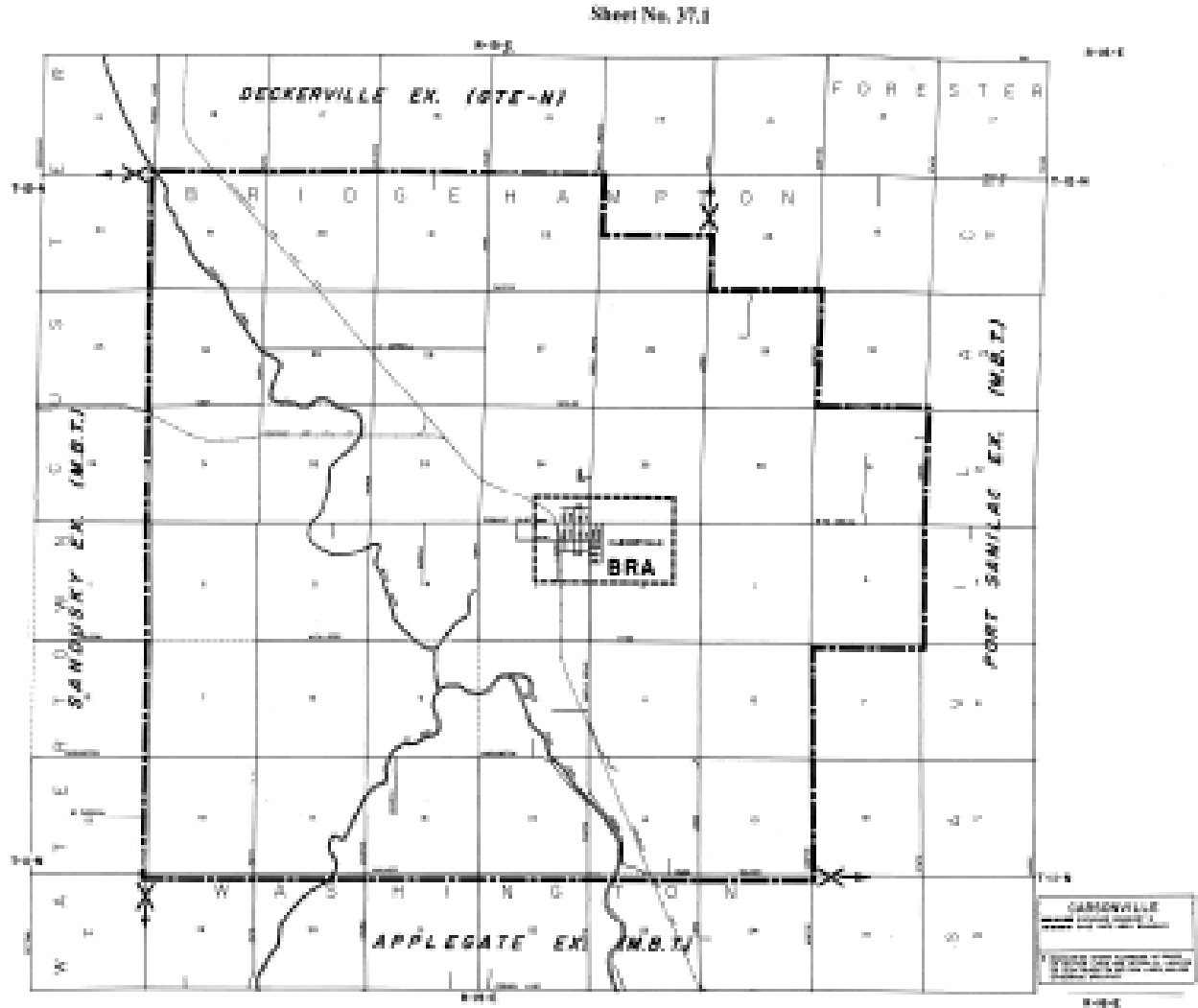
EXCHANGE SERVICE AREA - Enclosed by the following boundary:

Starting on Snover Road at the northwest corner of Section 19, Bridgehampton Township, Sanilac County; east to Maple Grove Road; south to the west 1/4 post of Section 23; east to Loree Road; south to Custer Road; east to Goetze Road; south to Basler Road; east to State Road; south to Hyde Road; west to Goetze Road; south to Walker Road; west to Fitch Road; north to the starting point.

Material formerly appeared in Tariff M.P.S.C. No. 20R.

LOCAL TELEPHONE EXCHANGE SERVICES BOUNDARIES

CARSONVILLE



Material formerly appeared in Tariff M.P.S.C. No. 20R.

LOCAL TELEPHONE EXCHANGE SERVICES BOUNDARIES

CASNOVIA

BASE RATE AREA - Enclosed by the following boundary:

Starting on Kenowa Avenue at the west 1/4 post of Section 19, Tyrone Township, Kent County; east to the center of Section 19, south to the center of Section 30; west to the center of Section 25, Casnovia Township, Muskegon County; north to the center of Section 24; east to the starting point.

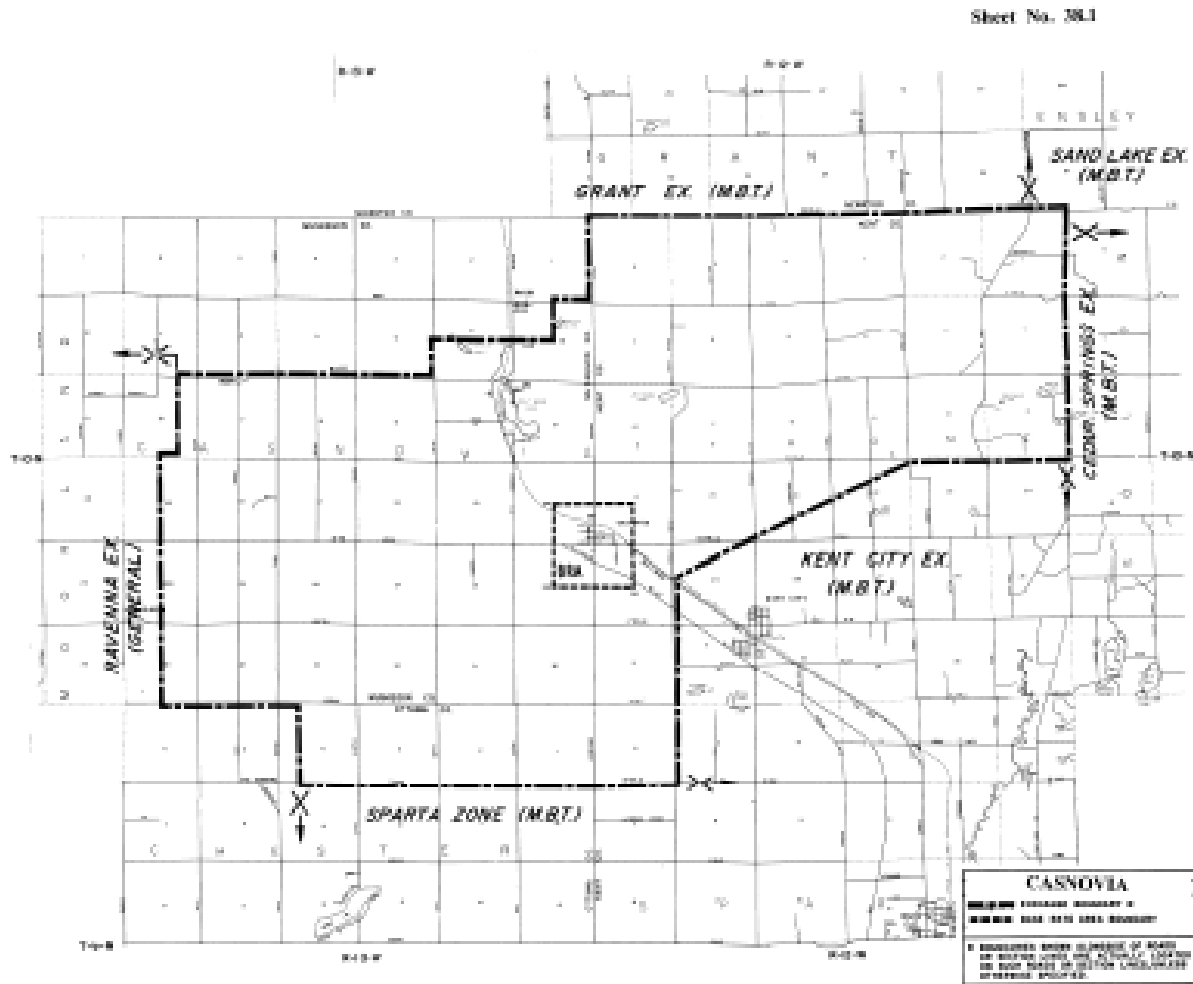
EXCHANGE SERVICE AREA - Enclosed by the following boundary:

Starting at the intersection of Kenowa Avenue and 22 Mile Road (northwest corner of Section 6, Tyrone Township, Kent County); east to the northeast corner of Section 1; south to the southeast corner of Section 13; west to Sparta Avenue; southwesterly to Fruit Ridge Avenue at the east 1/4 post of Section 30; south to 15 Mile Road; west to the south 1/8 post of the southwest 1/4 of Section 4, Chester Township, Ottawa County; north to Sherman Road; west to the south 1/4 post of Section 31, Casnovia Township, Muskegon County; north to the north 1/4 post of Section 19; east to the south 1/8 post of the southeast 1/4 of Section 18; north to White Road; east to Peters Road; north to the west 1/4 post of Section 11; east to the center of Section 12; north to Bailey Road; east to Kenowa Avenue; north to the starting point.

Material formerly appeared in Tariff M.P.S.C. No. 20R.

LOCAL TELEPHONE EXCHANGE SERVICES BOUNDARIES

CASNOVIA



Material formerly appeared in Tariff M.P.S.C. No. 20R.

LOCAL TELEPHONE EXCHANGE SERVICES BOUNDARIES**CEDAR SPRINGS**

BASE RATE AREA - Enclosed by the following boundary:

Starting on Cedar Springs Avenue at the northwest corner of Section 30, Nelson Township, Kent County; east to the north 1/4 post of Section 30; south to the center of Section 31, west to the center of Section 36, Solon Township; north to the north 1/4 post of Section 25; east to the starting point.

EXCHANGE SERVICE AREA - Enclosed by the following boundary:

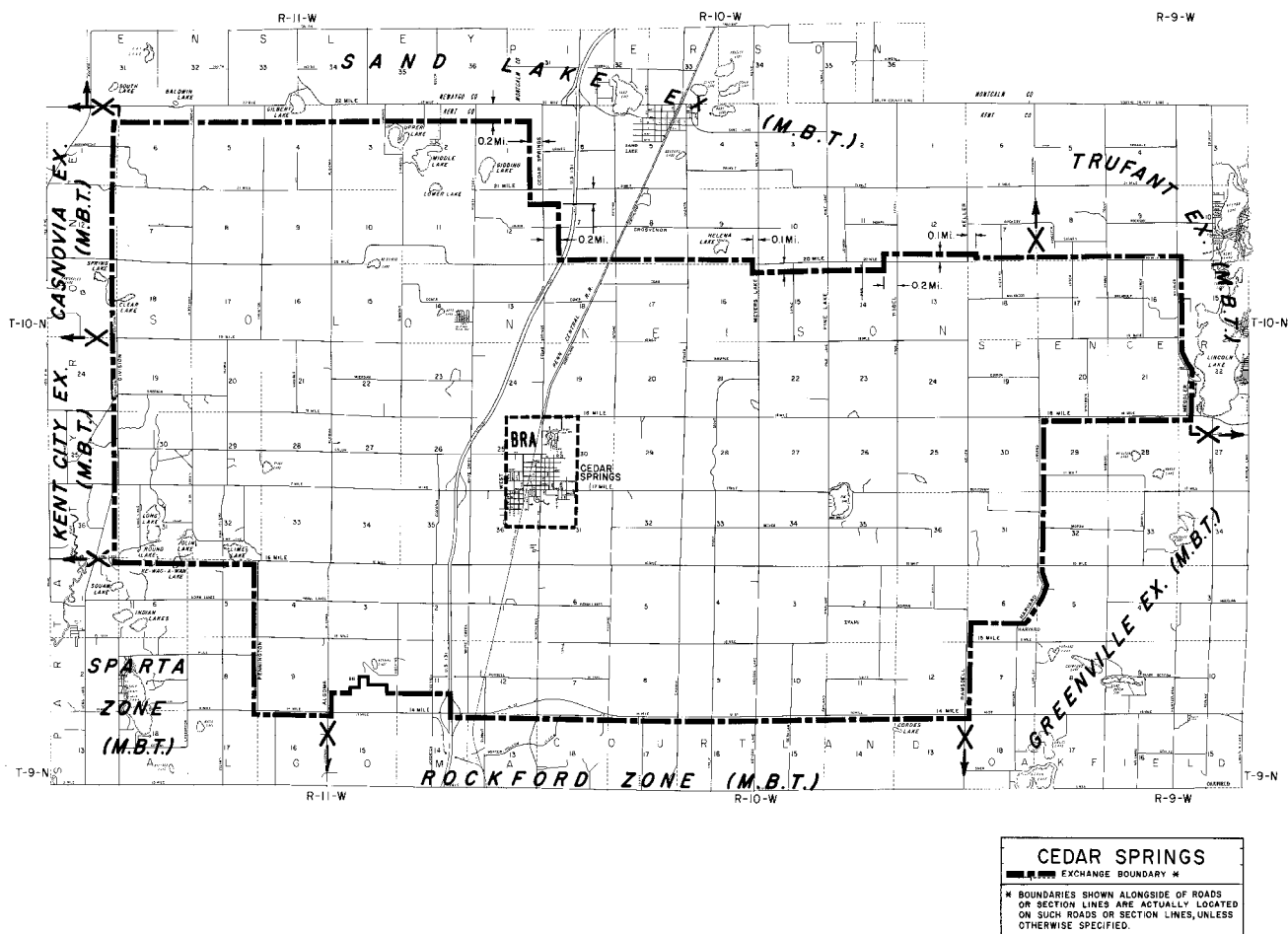
Starting at a point 0.2 miles south of the northwest corner of Section 6, Solon Township, Kent County; east to a point 0.2 miles west of Cedar Springs Avenue; south to a point 0.2 miles south of 21 Mile Road, east to a point 0.2 miles east of Cedar Springs Avenue; south to the north line of Section 18, Nelson Township; east to a point 0.1 mile west of Meyers Lake Avenue; south to a point 0.1 mile south of 20 Mile Road; east to a point 0.2 miles west of Tisdell Avenue; north to a point 0.1 mile north of 20 Mile Road; east to a point 0.1 mile east of Keller Avenue; south to the north line of Section 18, Spencer Township; east to Meddler Avenue; south and southerly on Meddler Avenue to 18 Mile Road; west on 18 Mile Road to Harvard Avenue; south and southerly on Harvard Avenue to the east-west 1/8 line of the southeast 1/4 of Section 6, Oakfield Township; west to Ramsdell Drive; south to 14 Mile Road; west to U.S. Highway 131, Algoma Township; north on U.S. Highway 131 to the east-west 1/8 line of the southeast 1/4 of Section 11; west to 400.04' west of the centerline of Hoskins; north 312.41'; west 1,750'; north 1033.49' to the east-west quarter line; west 516.37' along the east-west quarter line to the Center of Section 10; south 1330.47'; west 669.83'; south 162' to the 1/8 line of the southwest quarter section; west to Algoma Avenue; south to 14 Mile Road; west to Pennington Avenue; north to 16 Mile Road; west to the southwest corner of Section 31, Solon Township; north to the starting point.

Material formerly appeared in Tariff M.P.S.C. No. 20R.

LOCAL TELEPHONE EXCHANGE SERVICES BOUNDARIES

CEDAR SPRINGS

Sheet No. 39.1



LOCAL TELEPHONE EXCHANGE SERVICES BOUNDARIES

CHAMPION

Base Rate Area - Enclosed by the following boundary:

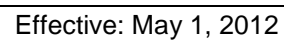
Starting at the north 1/4 post of Section 31, T48N, R29W, Champion Township, Marquette County; east to the north 1/8 post of the northeast 1/4 of Section 32; south to the south 1/8 post of the southeast 1/4 of Section 32; west to the southwest corner of Section 31; north to the west 1/4 post of Section 31; east to the center of Section 31; north to the starting point.

Exchange Service Area - Enclosed by the following boundary:

Starting at the northwest corner of Section 2, T48N, R30W, Michigamme Township, Marquette County; east to the northeast corner of Section 1, T48N, R29W, Champion Township; south to the southeast corner of Section 13, T47N, R29W, Humbolt Township; west to the southwest corner of Section 16, T47N, R30W, Republic Township; north to the Michigamme River; northeasterly along the Michigamme River to the south shore of Lake Michigamme, and continuing northeasterly along the shore to the east line of Section 34, Michigamme Township; north along the section lines to the starting point.

Material formerly appeared in Tariff M.P.S.C. No. 20R.

CHAMPION



LOCAL TELEPHONE EXCHANGE SERVICES BOUNDARIES

CHANNING

CHANNING BASE RATE AREA - Enclosed by the following boundary:

Starting at the northwest corner of Section 8, T43N, R30W, Sagola Township, Dickinson County; east to the north 1/4 post of Section 8; south to the south 1/4 post of Section 8; west to the southwest corner of Section 8; north to the starting point.

SAGOLA BASE RATE AREA - Enclosed by the following boundary:

Starting at the center of Section 29, T43N, R30W, Sagola Township, Dickinson County; east to the north 1/8 post of the southwest 1/4 of Section 28; south to the center of the northwest 1/4 of Section 33; west to the west 1/8 post of the northeast 1/4 of Section 32; north to the starting point.

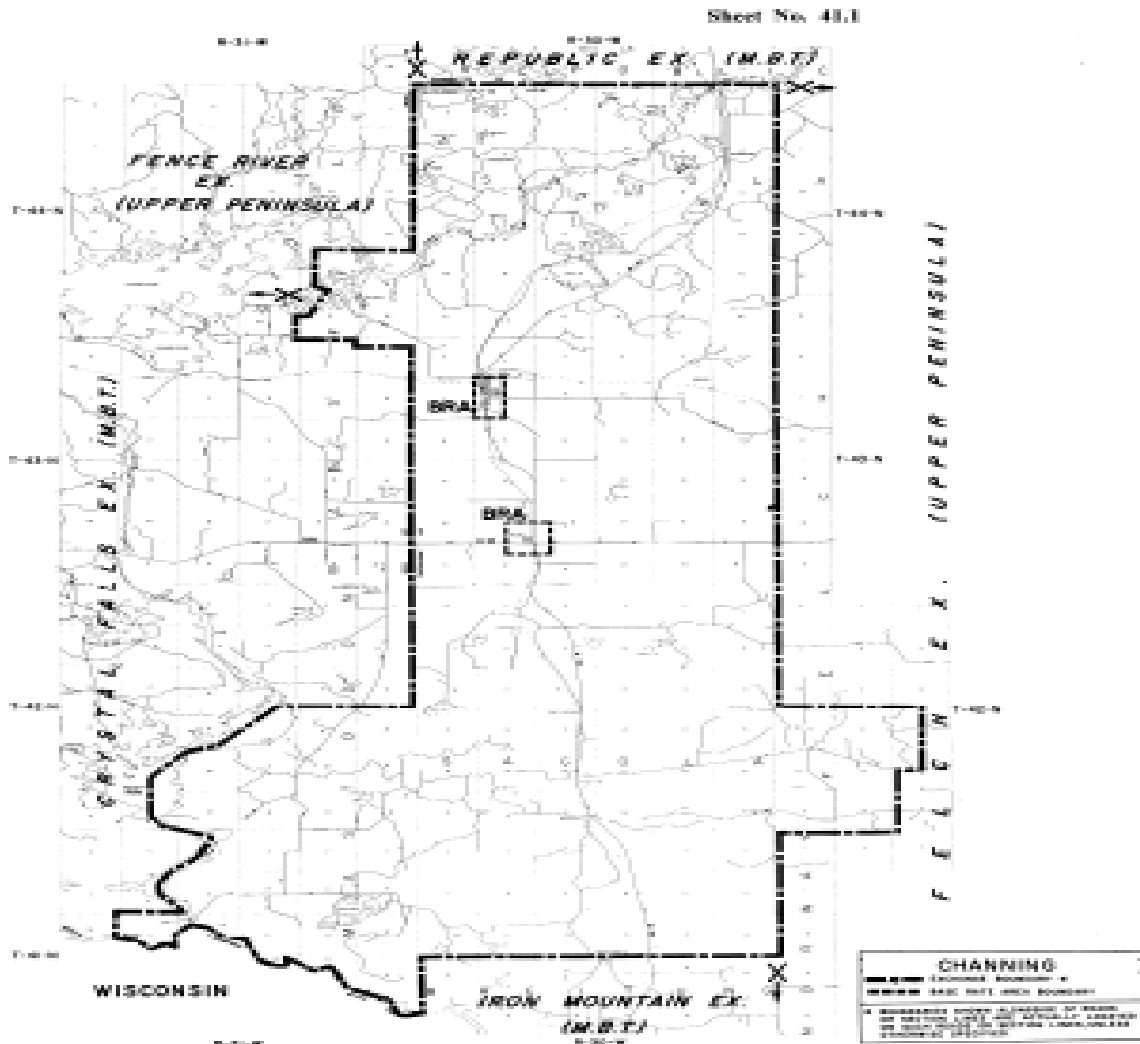
EXCHANGE SERVICE AREA - Enclosed by the following boundary:

Starting at the northwest corner of Section 6, T44N, R30W, Sagola Township, Dickinson County; east to the northeast corner of Section 1; south to the southeast corner of Section 13, T42N, R30W; east to the north 1/4 post of Section 21, T42N, R29W, Felch Township; south to the center of Section 28; west to the west 1/4 post of Section 28; south to the southeast corner of Section 32; west to the southwest corner of Section 31; south to the southeast corner of Section 13, T41N, R30W, Sagola Township; west to the southwest corner of Section 18; south to the Menominee River; northwesterly on the Menominee River to its junction with the Brule River; continuing southerly and westerly on the Brule River to the west line of Section 17, T41N, R31W, Mastodon Township, Iron County; north to the northwest corner of Section 17; east to the Menominee River; northerly on the Menominee River and continuing northeasterly through the center of Peavy Pond to the north line of Section 22, T42N, R31W; east to the northeast corner of Section 24; north to the east 1/8 post of the northeast 1/4 of Section 1, T43N, R31W, Mansfield Township; west to the west 1/8 post of the northwest 1/4 of Section 1; north to the northwest corner of Section 1; west to the southwest corner of Section 35, T44N, R31W; north to the west 1/4 post of Section 35; east to the center of Lake Ellen; northeasterly and northwesterly through the center of Lake Ellen to the north-south 1/8 line of the southwest 1/4 of Section 26; north to the north 1/8 post of the northwest 1/4 of Section 26; east to the northeast corner of Section 25; north to the starting point.

Material formerly appeared in Tariff M.P.S.C. No. 20R.

LOCAL TELEPHONE EXCHANGE SERVICES BOUNDARIES

CHANNING



Material formerly appeared in Tariff M.P.S.C. No. 20R.

LOCAL TELEPHONE EXCHANGE SERVICES BOUNDARIES

CHARLEVOIX

BASE RATE AREA - Enclosed by the following boundary:

Starting on the shore of Lake Michigan at the west line of Section 27, Charlevoix Township, Charlevoix County; easterly, northerly and easterly on the shore of Lake Michigan to the east line of Section 13; south to the shore of Lake Charlevoix; westerly and southerly on the shore of Lake Charlevoix to the east-west 1/4 line of Section 35; west to the west 1/4 post of Section 34; north

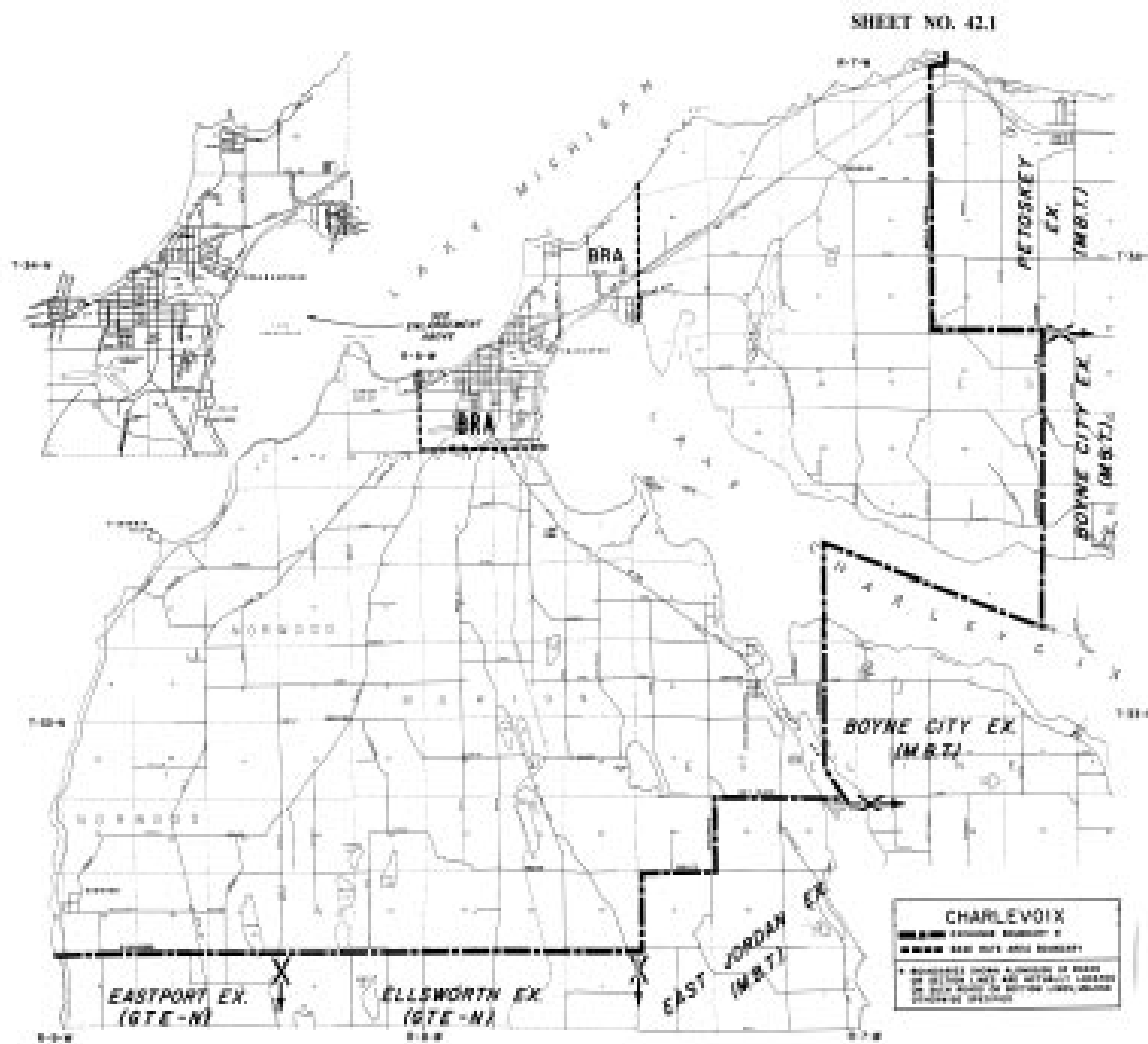
EXCHANGE SERVICE AREA - Enclosed by the following boundary:

Starting on the shore of Lake Michigan at the north-south 1/8 line of the northwest 1/4 of Section 2, T34N, R7W, Hayes Township, Charlevoix County; south to Highway US-31; westerly on Highway US-31 to the west line of Section 2; south to the southeast corner of Section 22; east to the north 1/4 post of Section 25; south to the center of Lake Charlevoix; westerly through the lake to a point opposite the north-south 1/4 line of Section 9, Eveline Township; south to the center of the South Arm of Lake Charlevoix; southeasterly through the South Arm to the south line of Section 21; west to the northeast corner of Section 30; south to the southeast corner of Section 30; west to the southwest corner of Section 30; south to the southeast corner of Section 36, Marion Township; west to the shore of Lake Michigan; northerly and easterly on the shoreline to the starting point.

Material formerly appeared in Tariff M.P.S.C. No. 20R.

LOCAL TELEPHONE EXCHANGE SERVICES BOUNDARIES

CHARLEVOIX



Material formerly appeared in Tariff M.P.S.C. No. 20R.

LOCAL TELEPHONE EXCHANGE SERVICES BOUNDARIES

CHARLOTTE

BASE RATE AREA - Enclosed by the following boundary:

Starting at the intersection of Highway M-50 and Packard Highway (northwest corner of Section 7, Eaton Township, Eaton County); north to the west 1/4 post of section 6; Eaton Township, Eaton County; east to Benton Road; south on the section line to Island Highway; west on Island Highway to I-69; south on I-69 to Kalamo Highway; west to Battle Creek Road; northeasterly on Battle Creek Road to the north-south 1/8 line of the northeast 1/4 of Section 23, Carmel Township; north to Carlisle Highway; east to the southwest corner of Section 13; north to Valley Road; east on the north section line, Section 1, Carmel Township, Eaton County, to the starting point.

EXCHANGE SERVICE AREA - (See Sheet No. 43.1)

Material formerly appeared in Tariff M.P.S.C. No. 20R.

LOCAL TELEPHONE EXCHANGE SERVICES BOUNDARIES

CHARLOTTE

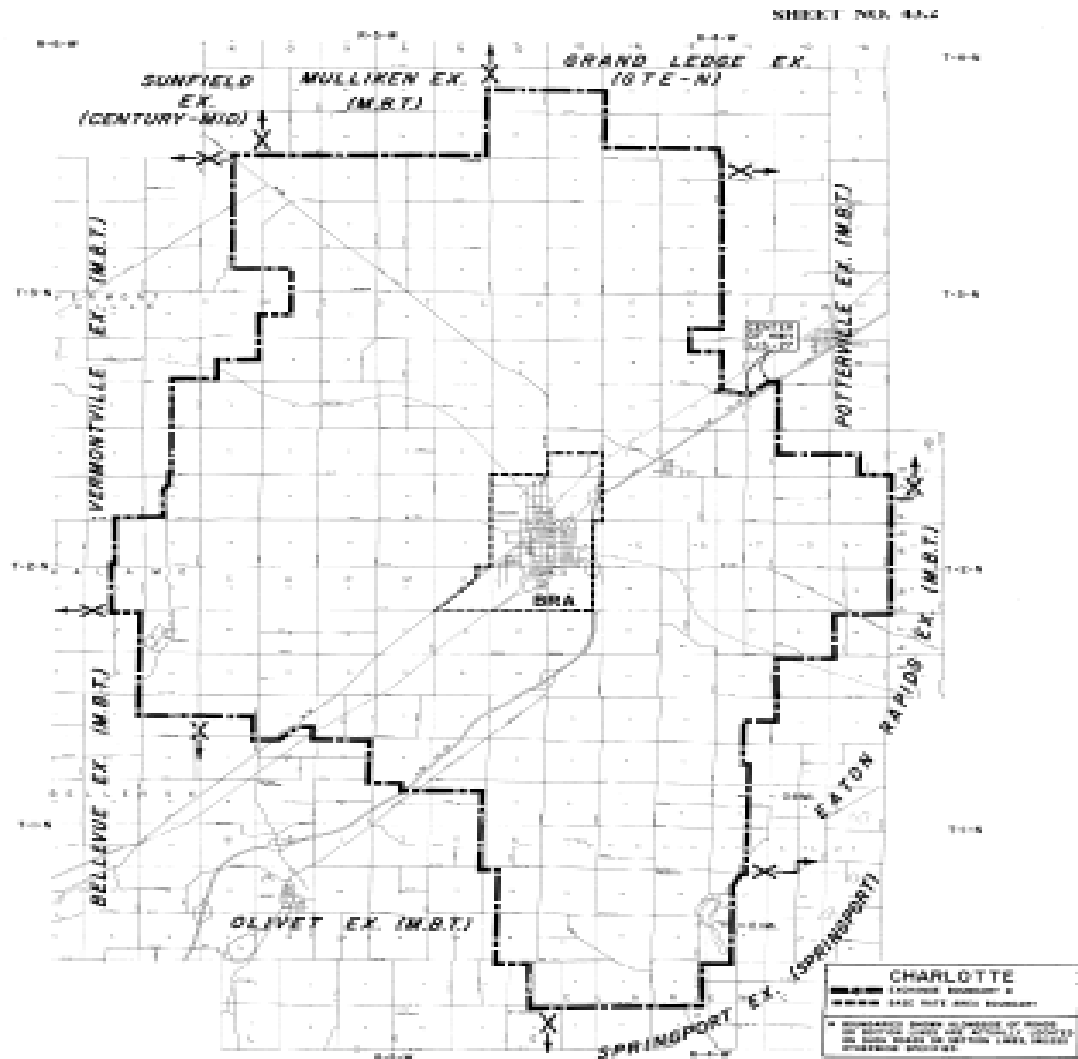
EXCHANGE SERVICE AREA - Enclosed by the following boundary:

Starting on Needmore Highway at the north 1/4 post of Section 6, Chester Township, Eaton County; east to Wheaton Road; north to the west 1/4 post of Section 25, Roxand Township; east to Benton Road; south to the west 1/8 post of the southwest 1/4 of Section 32, Oneida Township; east to Oneida Road; south to the east 1/8 post of the southeast 1/4 of Section 21, Benton Township; west to the west 1/8 post of the southeast 1/4 of Section 21; south to the west 1/8 post of the northeast 1/4 of Section 28; east to the east 1/8 post of the northeast 1/4 of Section 28; south to the Grand Trunk Western Railroad; southwesterly on the railroad to McConnell Highway; southeasterly on McConnell Highway to Stewart Road; south to the center of Highway I-69, US-27; northeasterly on the center of Highway I-69, US-27 to Vance Highway; east to the northeast corner of Section 34; south to the west 1/4 post of Section 2, Eaton Township; east to the center of Section 1; south to Packard Highway; east to Royston Road; south to Long Highway; west to the northeast corner of Section 26; south to Mills Highway; west to Perkey Road; south to the east 1/4 post of Section 3, Brookfield Township; west to the center of Section 3; south to the center of Section 10; east to a point 0.4 miles west of the east line of Section 10; south to Bellevue Highway; west to Gildart Road; southwesterly on Gildart Road to a point 0.1 mile west of the north-south 1/4 line of Section 27; south to south line of Section 34; west to 26 1/2 Mile Road; south on 26 1/2 Mile Road to V Drive; west to 23 1/2 Mile Road; north to Base line Highway; west to the south 1/8 post of the southwest 1/4 of Section 36, Walton Township; north to Bellevue Highway; west to Mathews Road; north to the east 1/8 post of the northeast 1/4 of Section 14; west to the west 1/8 post of the northeast 1/4 of Section 15; north to the north 1/4 post of Section 15; west to Stine Road; north to Spicerville Highway; west to the southwest corner of Section 4; north to the west 1/8 post of the southwest 1/4 of Section 4; west to Battle Creek Road; southwesterly on Battle Creek Road to Spicerville Highway; west to Ainger Road; north to the east 1/4 post of Section 6; west to Lacy Lake Road; north to Kalamo Highway; west to Swift Road; north to Lawrence Highway; east to Lacy Lake Road; northerly on Lacy Lake Road to Valley Highway; continuing north to Lamie Highway at the north 1/4 post of Section 36, Vermontville Township; east to the south 1/8 post of the southwest 1/4 of Section 30, Chester Township; north to the north 1/8 post of the southwest 1/4 of Section 30; east to Ainger Road; north to the west 1/4 post of Section 20; east to the center of Section 20; north to the center of Section 17; west to the center of Section 18; north to the starting point.

Material formerly appeared in Tariff M.P.S.C. No. 20R.

LOCAL TELEPHONE EXCHANGE SERVICES BOUNDARIES

CHARLOTTE



LOCAL TELEPHONE EXCHANGE SERVICES BOUNDARIES

CHEBOYGAN

BASE RATE AREA - Enclosed by the following boundary:

Starting on the shore of Lake Huron at the north-south 1/4 line of Section 24, T38N, R2W, Beaugrand Township, Cheboygan County; southeasterly on the shore of Lake Huron to the east line of Section 28 T38N, R1W, City of Cheboygan (Butler Road extended); south to the east 1/8 post of the southeast 1/4 of Section 4, T37N, R1W, Benton Township; west to the west bank of the Cheboygan River; southerly on the west bank of the river to the east-west 1/4 line of Section 8, T37N, R1W, Inverness Township; west to the Detroit and Mackinac Railroad; northwesterly on the railroad to the east-west 1/8 line of the southwest 1/4 of Section 6; west to the west 1/8 post of the southeast 1/4 of Section 1, T37N, R2W; north to the starting point.

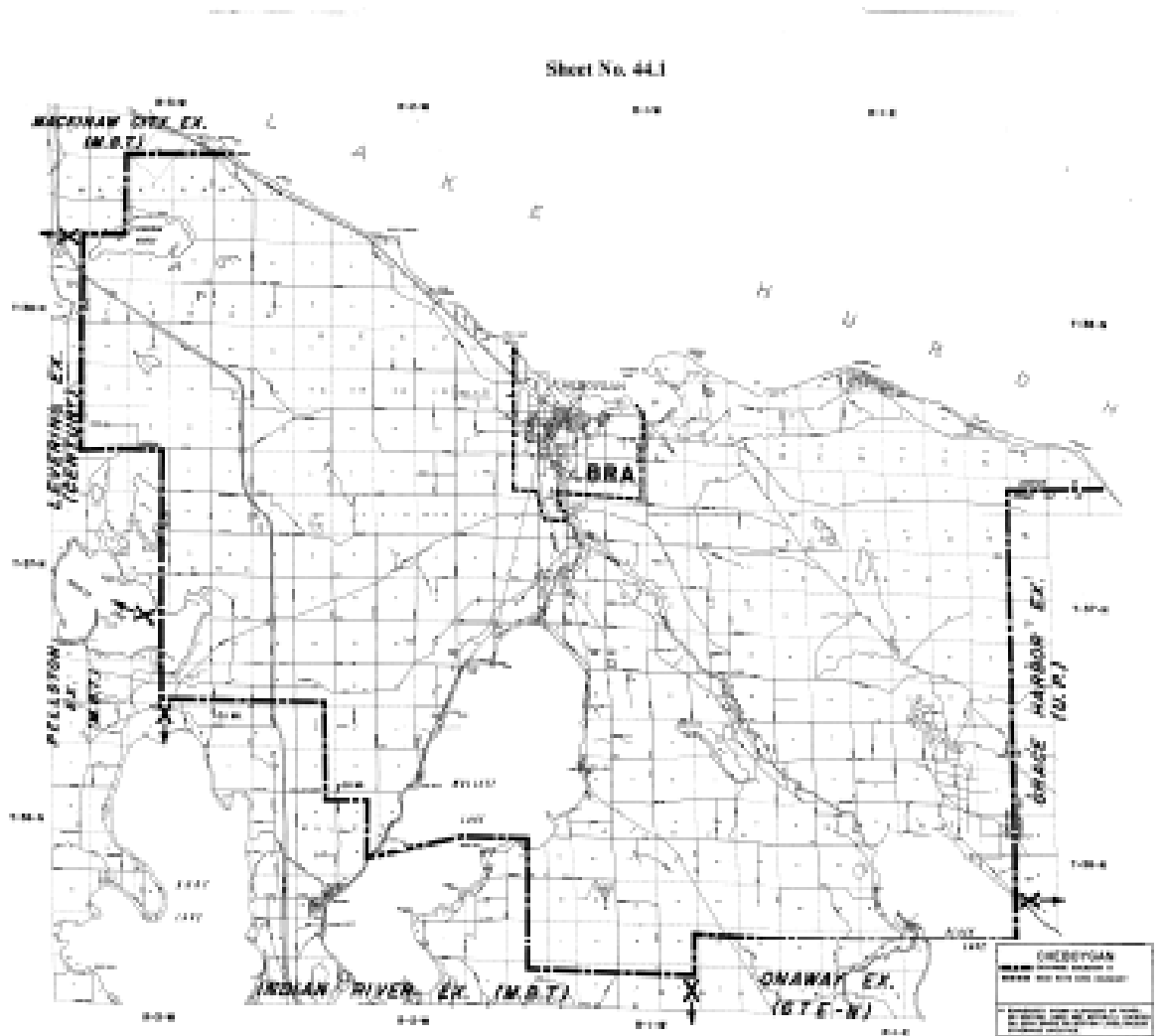
EXCHANGE SERVICE AREA - Enclosed by the following boundary:

Starting on the shore of Lake Huron at the north line of Section 35, T39N, R3W, Mackinaw Township, Cheboygan County; southeasterly on the shore of Lake Huron to the south line of Section 33, T38N, R2E, Benton Township; west to the southwest corner of Section 31; south to the southeast corner of Section 25, T36N, R1E, Grant Township (in Black Lake); west to the southwest corner of Section 26, T36N, R1W, Aloha Township; south to the southeast corner of Section 34; west to the south 1/8 post of the southeast 1/4 of Section 36, T36N, R2W, Mullett Township; north to the north 1/8 post of the northeast 1/4 of Section 24 (in Mullett Lake); west and southwesterly through Mullett Lake to the west line of Section 21; north to a point 0.1 mile south of Burt Road; west to the west line of Section 17; north to a point 0.1 mile north of the southeast corner of Section 31, Inverness Township; west to the west line of Section 34, Munro Township; north to the northwest corner of Section 3; west to the southwest corner of Section 32, Hebron Township; north to the northwest corner of Section 8; east to the northeast corner of Section 8; north to the northwest corner of Section 33, Mackinaw Township; east to the starting point.

Material formerly appeared in Tariff M.P.S.C. No. 20R.

LOCAL TELEPHONE EXCHANGE SERVICES BOUNDARIES

CHEBOYGAN



Material formerly appeared in Tariff M.P.S.C. No. 20R.

LOCAL TELEPHONE EXCHANGE SERVICES BOUNDARIES

CHELSEA

BASE RATE AREA - Enclosed by the following boundary:

Starting at the north 1/4 post of Section 11, Sylvan Township, Washtenaw County; east to Stockbridge-Chelsea Road (Highway M-52); northerly on Stockbridge-Chelsea Road to the east-west 1/4 line of Section 1; east to the east 1/4 post of Section 1; south to the southeast corner of Section 1; east to the north 1/4 post of Section 7, Lima Township; south to the center of Section 18; west to the center of Section 13, Sylvan Township; south to Highway I-94; west to the southwest corner of Section 13; north to the west 1/4 post of Section 13; west to the south 1/8 post of the northwest 1/4 of Section 14; north to the north 1/8 post of the northwest 1/4 of Section 14; east to the south 1/4 post of Section 11; north to the starting point.

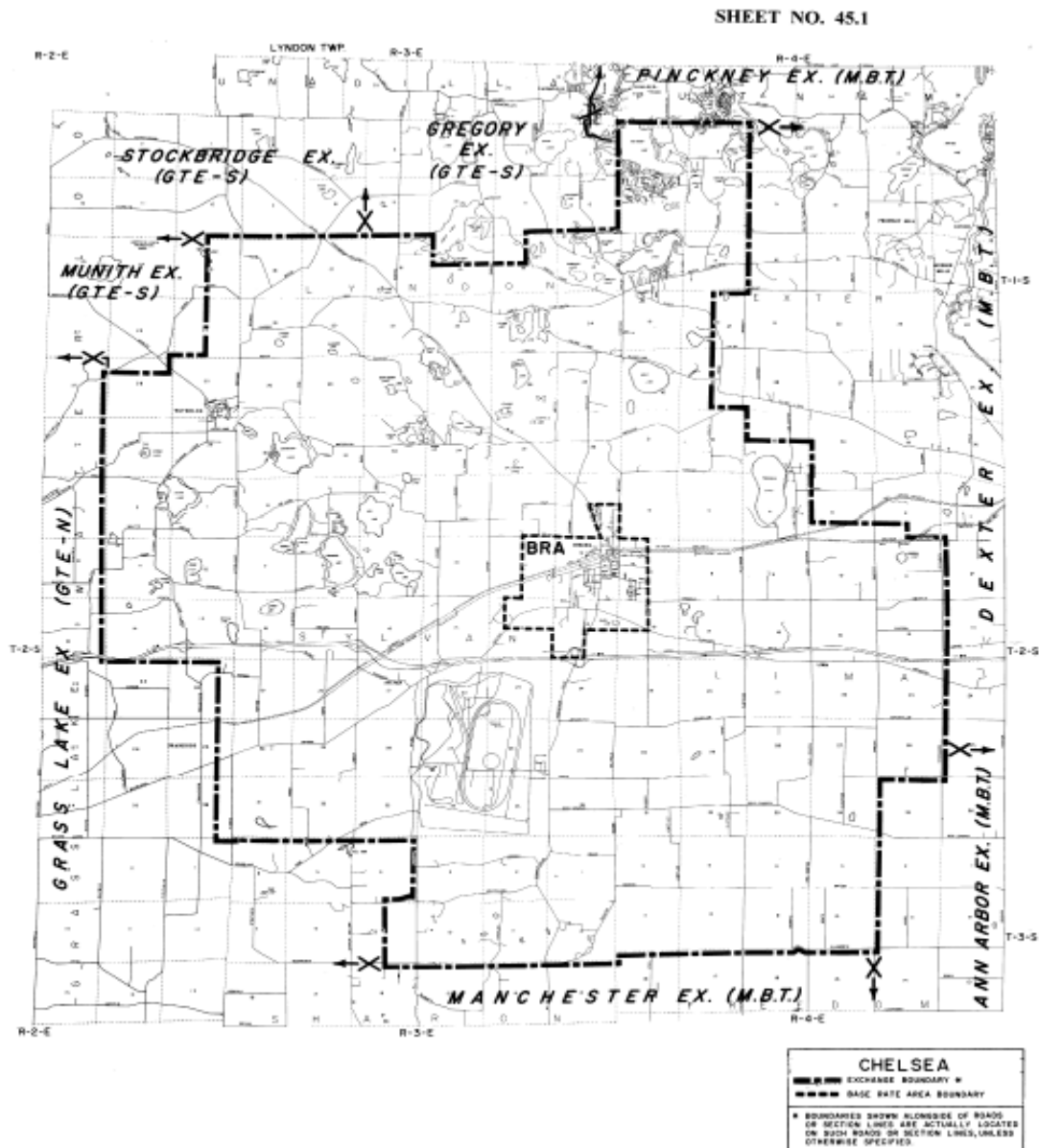
EXCHANGE SERVICE AREA - Enclosed by the following boundary:

Starting at the north 1/4 post of Section 13, T1S, R2E, Waterloo Township, Jackson County; east to the northeast corner of Section 16, Lyndon Township, Washtenaw County; south to the east 1/4 post of Section 16; east to the center of Section 14; north to the north 1/4 post of Section 14; east to the northeast corner of Section 13; north to the northwest corner of Section 6, Dexter Township; east to the northeast corner of Section 5; south to the southeast corner of Section 17; west to the south 1/4 post of Section 17; south to the south 1/4 post of Section 29; east to the northeast corner of Section 32; south to the east 1/4 post of Section 32; east to the east 1/4 post of Section 33; south to the west 1/8 post of the southwest 1/4 of Section 3, Lima Township; east to the east 1/8 post of the southwest 1/4 of Section 2; south to Dexter-Chelsea Road; east to Steinbach Road; south to Liberty Road; west to the northeast corner of Section 34; south to Ellsworth Road; west on Ellsworth Road and continuing west and westerly on the section lines to the south 1/4 post of Section 9, Sharon Township; north to Grass Lake Road; easterly on Grass Lake Road to Sylvan Road; north to the northwest corner of Section 3; west to the south 1/8 post of the southeast 1/4 of Section 36, T2S, R2E, Grass Lake Township, Jackson County; north to the north 1/8 post of the northeast 1/4 of Section 24; west to the southwest corner of Section 14; north to the west 1/8 post of the northwest 1/4 of Section 26, T1S, R2E, Waterloo Township; east to the east 1/8 post of the northeast 1/4 of Section 26; north to the northwest corner of Section 25; east to the north 1/4 post of Section 25; north to the starting point.

Material formerly appeared in Tariff M.P.S.C. No. 20R.

LOCAL TELEPHONE EXCHANGE SERVICES BOUNDARIES

CHELSEA



Material formerly appeared in Tariff M.P.S.C. No. 20R.

LOCAL TELEPHONE EXCHANGE SERVICES BOUNDARIES

CLARE

BASE RATE AREA - Enclosed by the following boundary:

Starting at the intersection of Grant Road and Colonville Road (northwest corner of Section 27, Grant Township, Clare County); east to the median of Highway US-27; southeasterly, southerly and southwesterly on the median of Highway US-27 to the east-west 1/8 line of the northeast 1/4 of Section 2, Vernon Township, Isabella County; west to Crawford Road; north to the starting point.

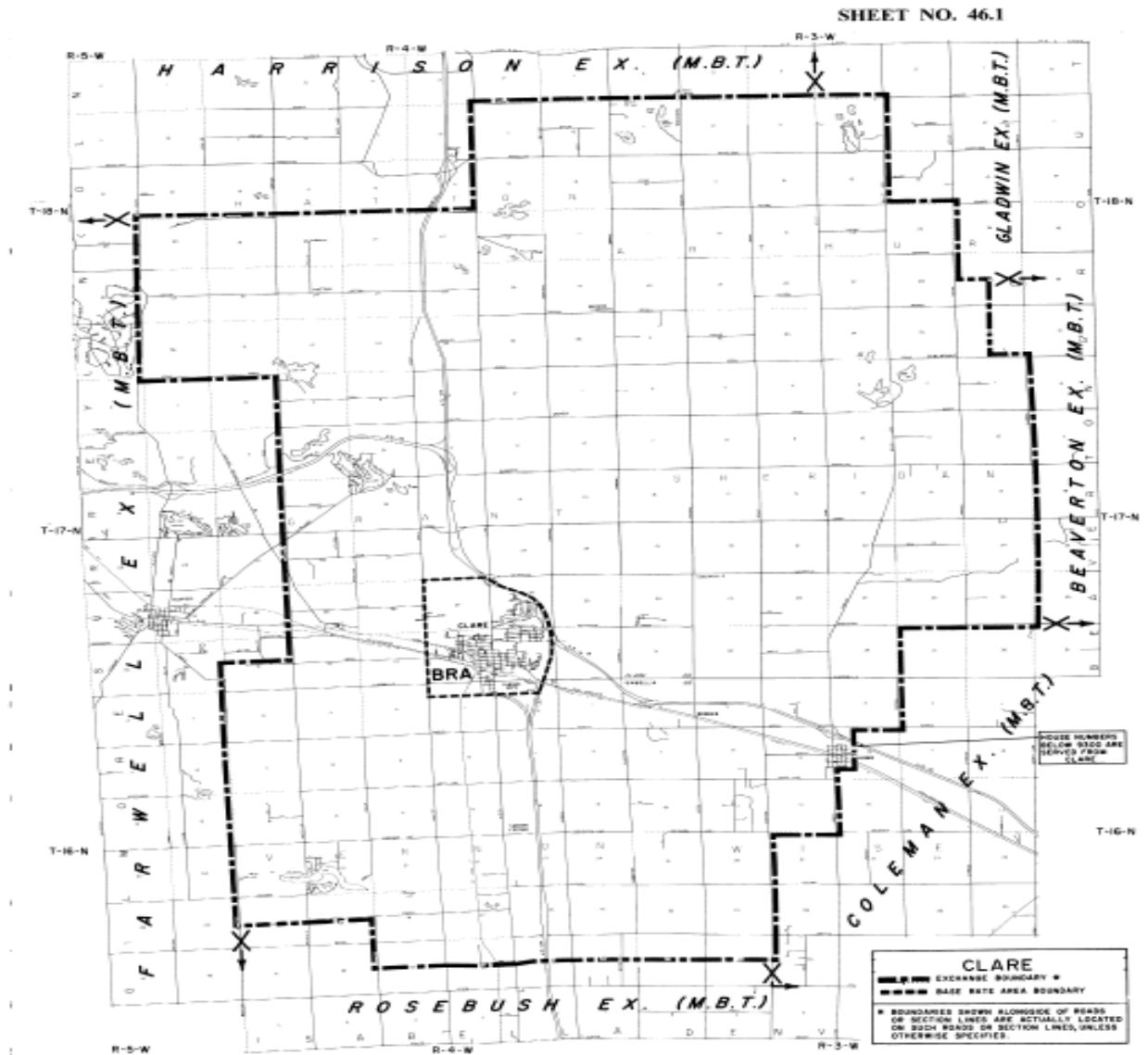
EXCHANGE SERVICE AREA -Enclosed by the following boundary:

Starting at the northwest corner of Section 24, Lincoln Township, Clare County; east to Clare Road; north to Monroe Road; east to Bailey Lake Road; south to Ashard Road; east to the northeast corner of Section 23, Arthur Township; south to the west 1/4 post of Section 25; east to the center of Section 25; south to Calhoun Road; east to Clarwin Road; south to Washington Road; west to the northeast corner of Section 34, Sheridan Township; south to Herrick Road; west approximately 0.7 miles (to House Number 9300); south (including House Numbers below 9300 on east-west roads) to the east-west 1/8 line of the southwest 1/4 of Section 10, Wise Township, Isabella County; west to Loomis Road; south to Stevenson Lake Road; west to Shepherd Road; south to the east 1/4 post of Section 32; west to Lincoln Road; north to Doherty Road; west to Meridian Road; north to the west 1/4 post of Section 31, Grant Township, Clare County; east to Whiteville Road; north to Adams Road; west to the southwest corner of Section 36, Lincoln Township; north to the starting point.

Material formerly appeared in Tariff M.P.S.C. No. 20R.

LOCAL TELEPHONE EXCHANGE SERVICES BOUNDARIES

CLARE



Material formerly appeared in Tariff M.P.S.C. No. 20R.

LOCAL TELEPHONE EXCHANGE SERVICES BOUNDARIES

CLARKLAKE

BASE RATE AREA - Enclosed by the following boundary:

Starting at a point where North Lake Road extended intersects the Penn Central Railroad (in Section 18, T4S, R1E, Columbia Township, Jackson County); east to the intersection of North Lake Road and Hyde Road; east, north and easterly on North Lake Road to York Road; continuing east to the north-south 1/8 line of the northwest 1/4 of Section 15; south to the intersection of Ocean Beach Road and Lakeview Road; west on the center of Lakeview Road and Lakeview Road extended to a point 200 feet west of the north-south 1/4 line of Section 21; south to the east-west 1/4 line of Section 21; west to Hyde Road; north to the Penn Central Railroad; northerly on the railroad to the starting point.

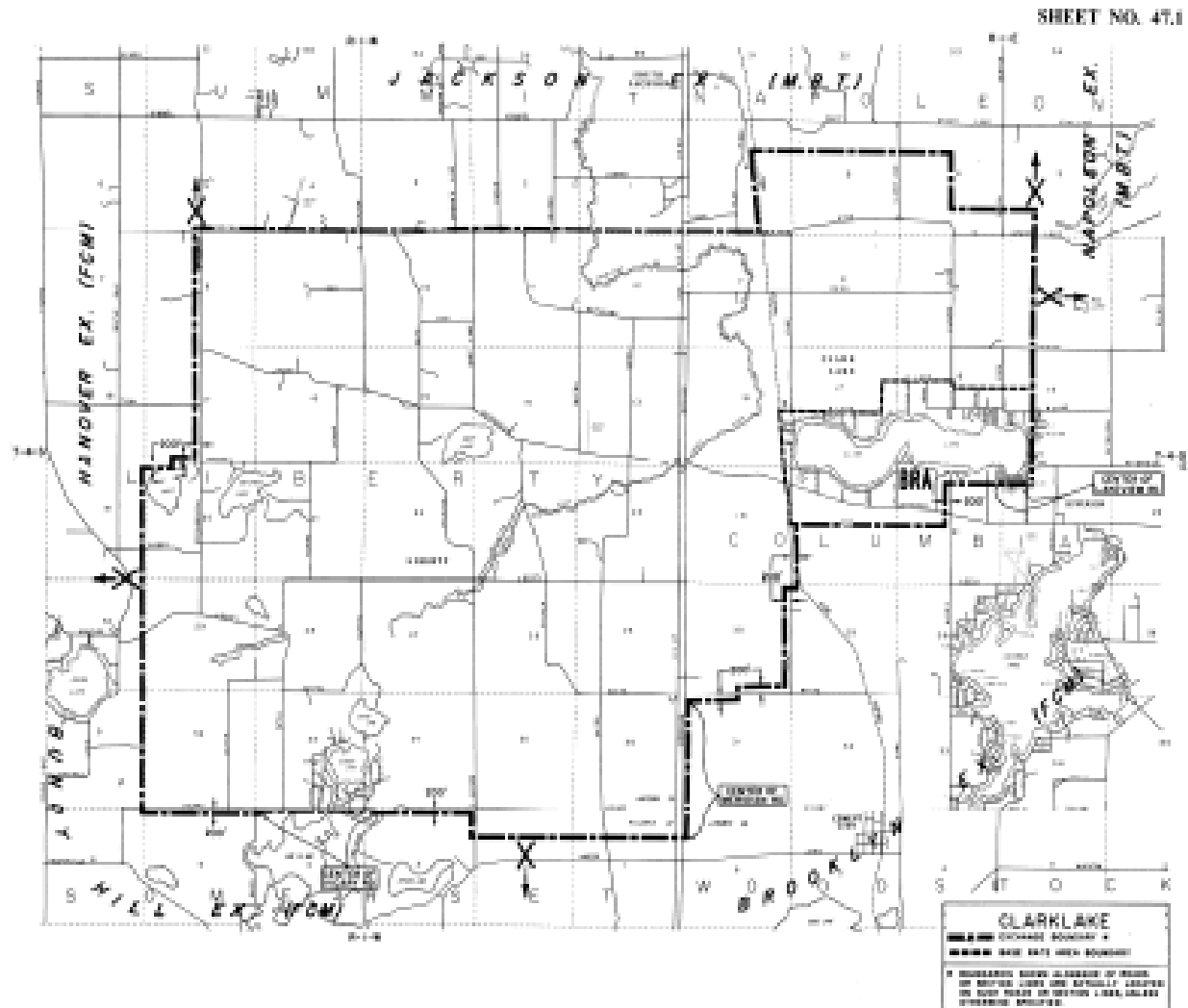
EXCHANGE SERVICE AREA - Enclosed by the following boundary:

Starting at a point on Hatch Road, 200 feet west of Springbrook Road (on the north line of Section 8, Liberty Township, Jackson County); east to the Penn Central Railroad; northerly on the railroad to the east-west 1/8 line of the northeast 1/4 of Section 6, T4S, R1E, Napoleon Township; east to the east 1/8 post of the northwest 1/4 of Section 4; south to the east 1/8 post of the southwest 1/4 of Section 4; east to the center of the southwest 1/4 of Section 3; south to the intersection of Ocean Beach Road and Lakeview Road; west on the center of Lakeview Road and Lakeview Road extended to a point 200 feet west of the north-south 1/4 line of Section 21, Columbia Township; south to the east-west 1/4 line of Section 21; west to a point 200 feet east of Hyde Road; south to the south line of Section 20; west to a point 200 feet west of Hyde Road; south to a point 200 feet north of White Road; west to the north-south 1/4 line of Section 30; south to a point 200 feet south of White Road; west to the center of Meridian Road; south on the center of Meridian Road to the east 1/8 post of the northeast 1/4 of Section 1, Somerset Township, Hillsdale County; west to Jackson Road; north to a point 200 feet south of Vicary Road; west to Waldron Road; northerly on Waldron Road to the center of Vicary Road; west on the center of Vicary Road to Baker Road; south to a point 200 feet south of Vicary Road; west to the west line of Section 5; north to a point 200 feet south of Crispell Road; east to the north-south 1/8 line of the northwest 1/4 of Section 20, Liberty Township, Jackson County; north to a point 200 feet north of Crispell Road; east to a point 200 feet west of Springbrook Road; north to the starting point.

Material formerly appeared in Tariff M.P.S.C. No. 20R.

LOCAL TELEPHONE EXCHANGE SERVICES BOUNDARIES

CLARKLAKE



Material formerly appeared in Tariff M.P.S.C. No. 20R.

LOCAL TELEPHONE EXCHANGE SERVICES BOUNDARIES**CLARKSVILLE**

BASE RATE AREA - Enclosed by the following boundary:

Starting on Nash Highway at the center of Section 3, Campbell Township, Ionia County; east to the north 1/8 post of the southeast 1/4 of Section 3; south to Robbins Road; west to the south 1/8 post of the northwest 1/4 of Section 10; north to the north 1/8 post of the southwest 1/4 of Section 3; east to the starting point.

EXCHANGE SERVICE AREA - Enclosed by the following boundary:

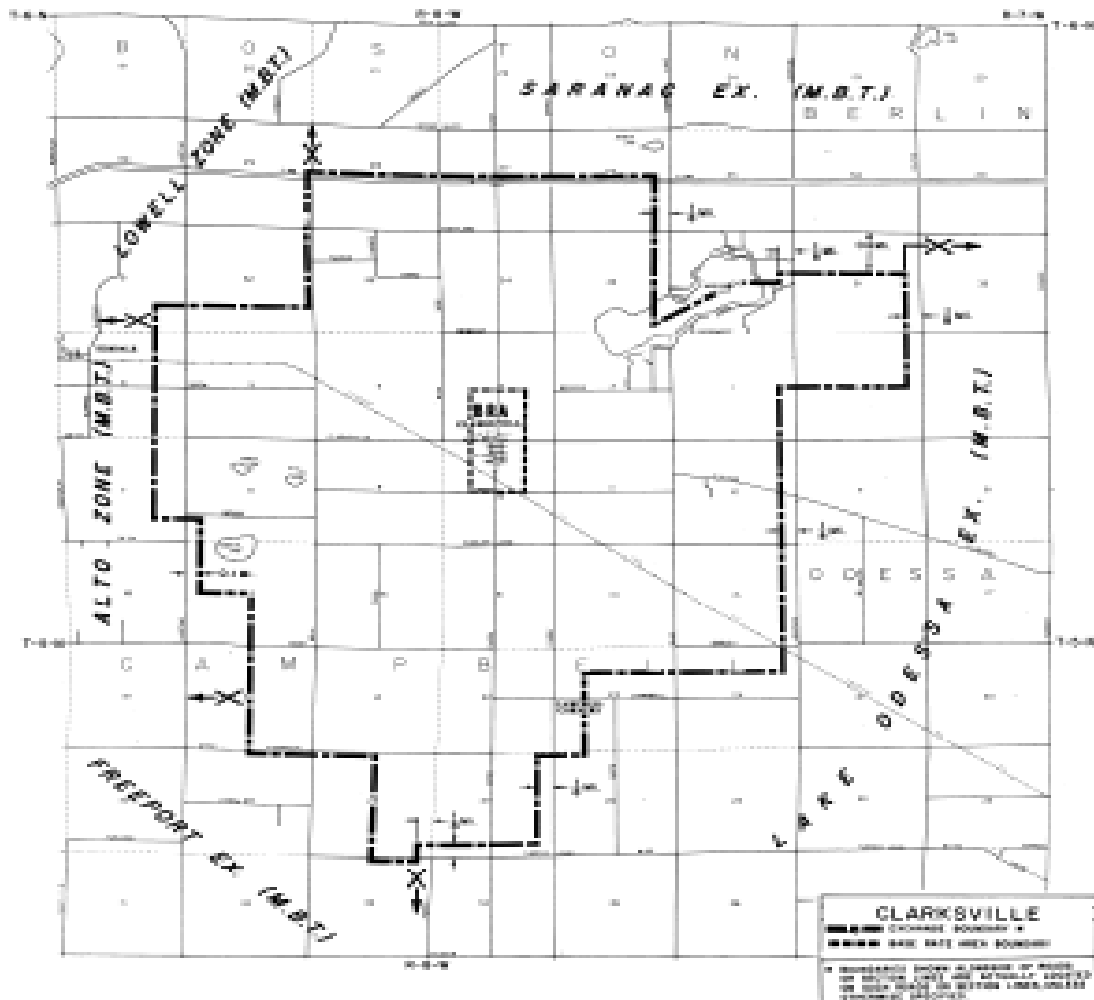
Starting at the intersection of Highway I-96 and Bell Road (at the west 1/4 post of Section 28, Boston Township, Ionia County); east on Highway I-96 to a point 1/8 mile west of Morrison Lake Road; south to the center of Morrison Lake, northeasterly and east through the center of Morrison Lake to the east-west 1/4 line of Section 36; east to a point 1/8 mile west of Jackson Road; north to a point 0.4 miles south of Portland Road; east to a point 1/8 mile west of Bliss Road; south to the east-west 1/4 line of Section 6, Odessa Township; west to a point 1/8 mile west of Jackson Road; south to the east-west 1/8 line of the northeast 1/4 of Section 24, Campbell Township; west to the center of the northwest 1/4 of Section 23; south to the south 1/8 post of the southwest 1/4 of Section 23; west to a point 1/8 mile west of Darby Road; south to a point 1/8 mile north of Tupper Road; west to a point 1/8 mile west of the east line of Section 28; south to the south line of Section 28; west to the south 1/4 post of Section 28; north to Thompson Road (Highway M-50); west to the south 1/4 post of Section 20; north to the center of Section 17; west to a point 0.1 mile east of Hastings Road; north to Midway Road; west to the center of the southeast 1/4 of Section 7; north to the center of the southeast 1/4 of Section 31, Boston Township; east to Bell Road; north to the starting point.

Material formerly appeared in Tariff M.P.S.C. No. 20R.

LOCAL TELEPHONE EXCHANGE SERVICES BOUNDARIES

CLARKSVILLE

SHEET NO. 48.1



Material formerly appeared in Tariff M.P.S.C. No. 20R.

LOCAL TELEPHONE EXCHANGE SERVICES BOUNDARIES**CLIO-MT. MORRIS**

BASE RATE AREA - Enclosed by the following boundary:

Starting at the intersection of Saginaw Road and Lake Road (on the north line of Section 10, Vienna Township, Genesee County); east to McCumsey Road; south to Farrand Road; east to Bray Road; south to the west 1/4 post of Section 33, Thetford Township; east to Genesee Road; south to Mt. Morris Road; east to the northeast corner of Section 11, Genesee Township; south to the north bank of the Flint River - southwesterly on the north bank of the Flint River to the east-west 1/4 line of Section 15; west on the east-west 1/4 section lines to Highway I-75; north on Highway I-75 to Frances Road; west to Webster Road north to Dodge Road; east to Linden Road; north to Farrand Road; east to Clio Road; north to Saginaw Road; northwesterly on Saginaw Road to the starting point.

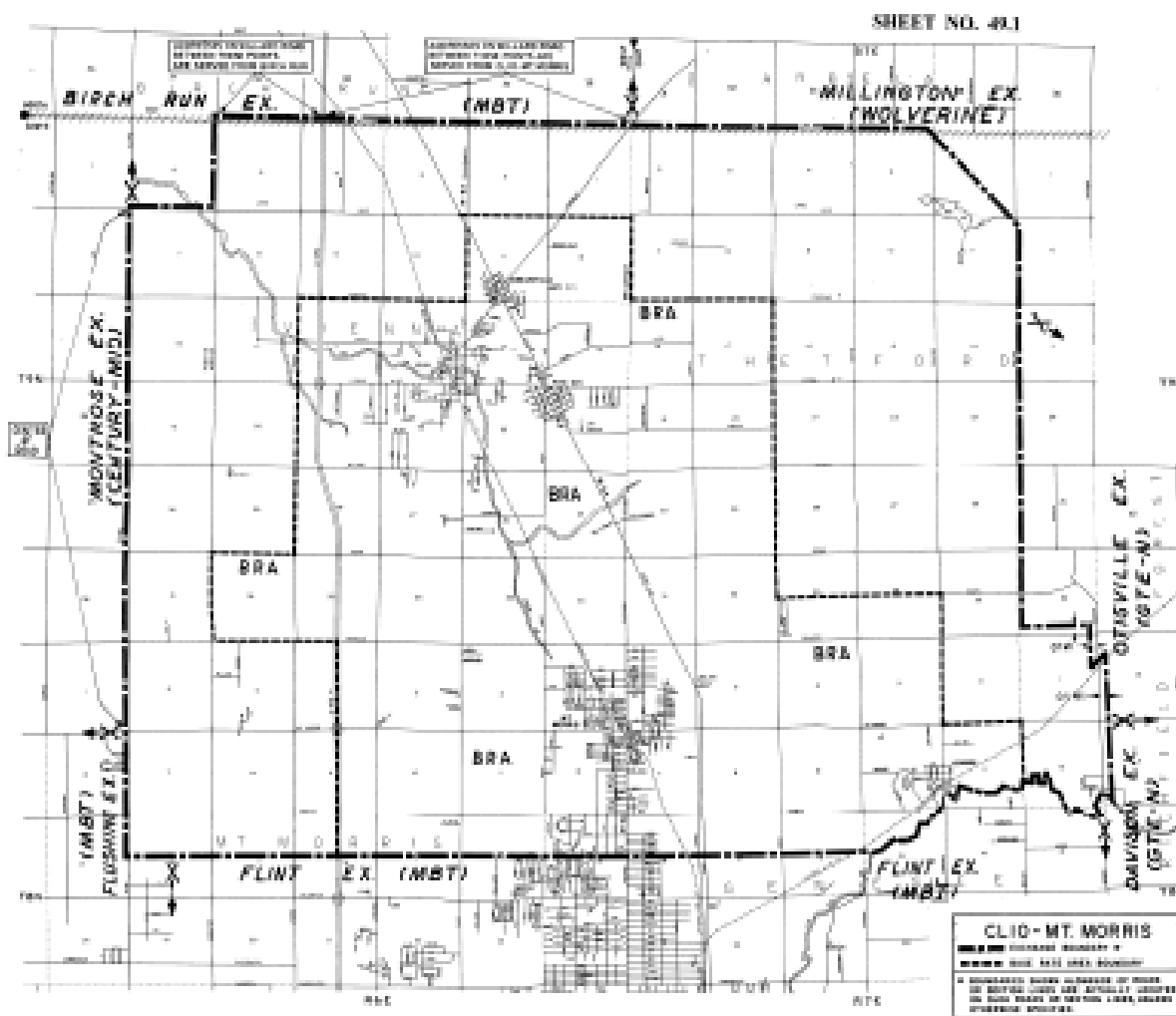
EXCHANGE SERVICE AREA - Enclosed by the following boundary:

Starting at the intersection of Gary Road and Webster Road (northwest corner of Section 5, Vienna Township, Genesee County); east to the northwest corner of Section 2, Thetford Township; southeast to the southeast corner of Section 2 (Belsay Road); south to a point 0.1 mile north of Frances Road; east to a point 0.1 mile west of Vassar Road; south to the Chesapeake and Ohio Railroad; northeasterly on the railroad to a point 0.1 mile east of Vassar Road; south to the north bank of the Flint River; westerly and southwesterly on the north bank of the Flint River to the east-west 1/4 line of Section 15, Genesee Township; west on the east-west 1/4 section lines to Elms Road; north on Elms Road to Mt. Morris Road; continuing north on the center of Elms Road to Lake Road; east to Webster Road; north to the starting point.

Material formerly appeared in Tariff M.P.S.C. No. 20R.

LOCAL TELEPHONE EXCHANGE SERVICES BOUNDARIES

CLIO-MT. MORRIS



Material formerly appeared in Tariff M.P.S.C. No. 20R.

LOCAL TELEPHONE EXCHANGE SERVICES BOUNDARIES

COLEMAN

BASE RATE AREA - Enclosed by the following boundary:

Starting at the center of Section 19, Warren Township, Midland County; east to the center of Section 20; south to the center of Section 29; west to the center of Section 30; north to the starting point.

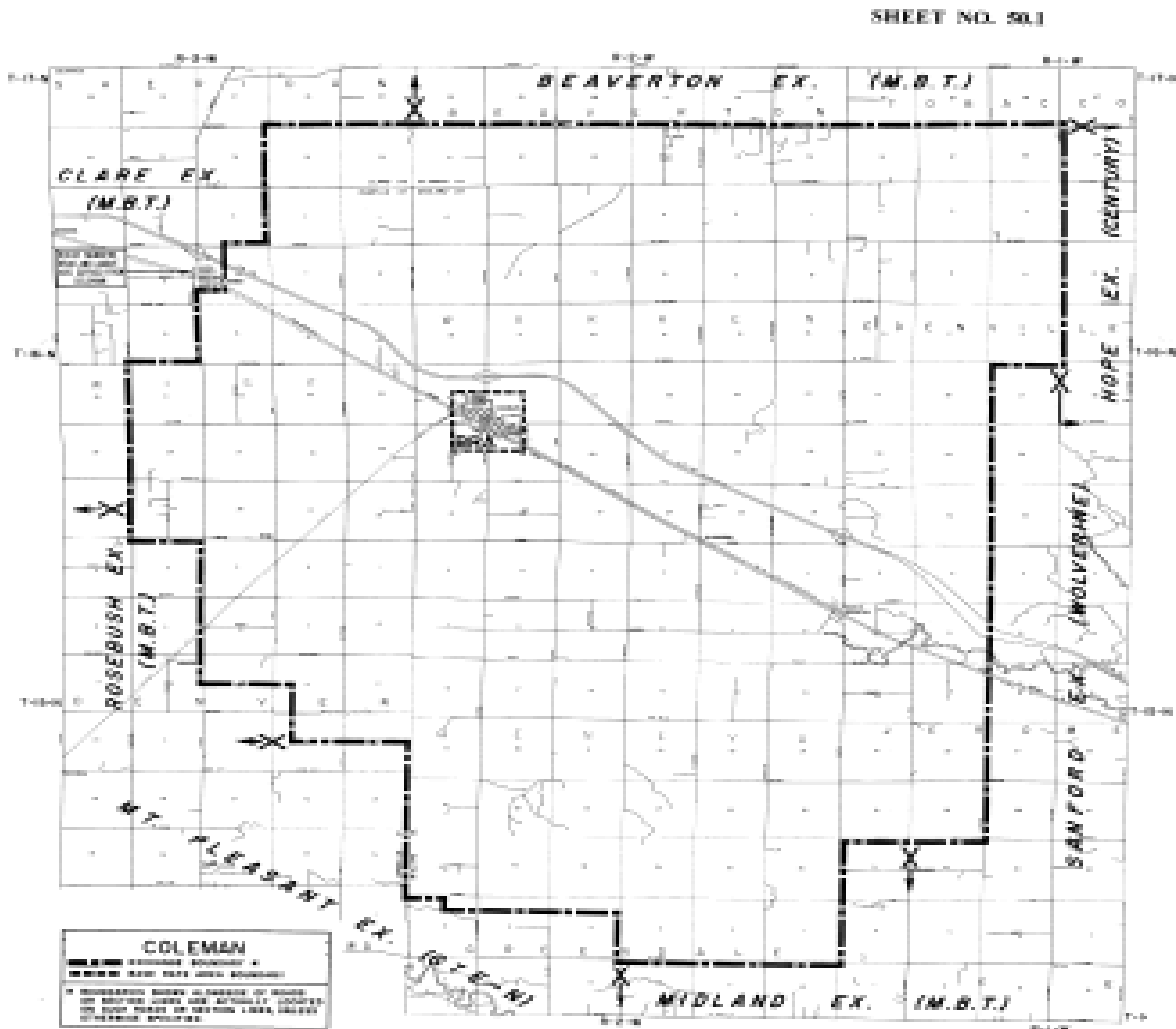
EXCHANGE SERVICE AREA - Enclosed by the following boundary:

Starting at the northwest corner of Section 35, Sheridan Township, Clare County; east to the northeast corner of Section 33, Tobacco Township, Gladwin County; south to the southeast corner of Section 16, Edenville Township, Midland County; west to the southwest corner of Section 16; south to the southeast corner of Section 29, Jerome Township; west to the southwest corner of Section 30; south to the southeast corner of Section 1, Greendale Township; west to the southwest corner of Section 3; north to the west 1/8 post of the northwest 1/4 of Section 3; west to the west 1/8 post of the northeast 1/4 of Section 6, north to the north 1/4 post of Section 6; west to the southwest corner of Section 31, Geneva Township; north to the east 1/4 post of Section 24, Denver Township, Isabella County; west to the south 1/8 post of the northwest 1/4 of Section 23; north to the south 1/8 post of the northwest 1/4 of Section 14; west to the west 1/4 post of Section 15; north to Vernon Road; west to Shepherd Road; north to Stevenson Lake Road; east to Loomis Road; north to the west 1/8 post of the southwest 1/4 of Section 10, Wise Township; east approximately 0.3 miles (to House Number 9300); north (including House Numbers 9300 and above on east-west roads) to the north line of Section 10; east to the northeast corner of Section 10; north to the starting point.

Material formerly appeared in Tariff M.P.S.C. No. 20R.

LOCAL TELEPHONE EXCHANGE SERVICES BOUNDARIES

COLEMAN



Material formerly appeared in Tariff M.P.S.C. No. 20R.

LOCAL TELEPHONE EXCHANGE SERVICES BOUNDARIES

COLOMA

BASE RATE AREA - Enclosed by the following boundary:

Starting at the intersection of Little Paw Paw Lake Road and Coloma North Road (northwest corner of Section 16, Coloma Township, Berrien County); east 0.3 miles; north 0.7 miles; east to Johnson Road; south to Little Paw Paw Lake Road; east to the south 1/4 post of Section 10; north to the center of Section 10; east to Paw Paw Lake Road; south to the shore of Paw Paw Lake; southerly, westerly and southerly through the center of Paw Paw Lake to the west line of Section 15, Watervliet Township; south to the Chesapeake and Ohio Railroad; westerly on the railroad to the north-south 1/8 line of the southeast 1/4 of Section 21; south to Red Arrow Highway; west and southwesterly on Red Arrow Highway to the east line of Section 29, Coloma Township; south to Ryno Road; west to the west 1/4 post of Section 29; north to the northwest corner of Section 20; east to Coloma North Road; north to the starting point.

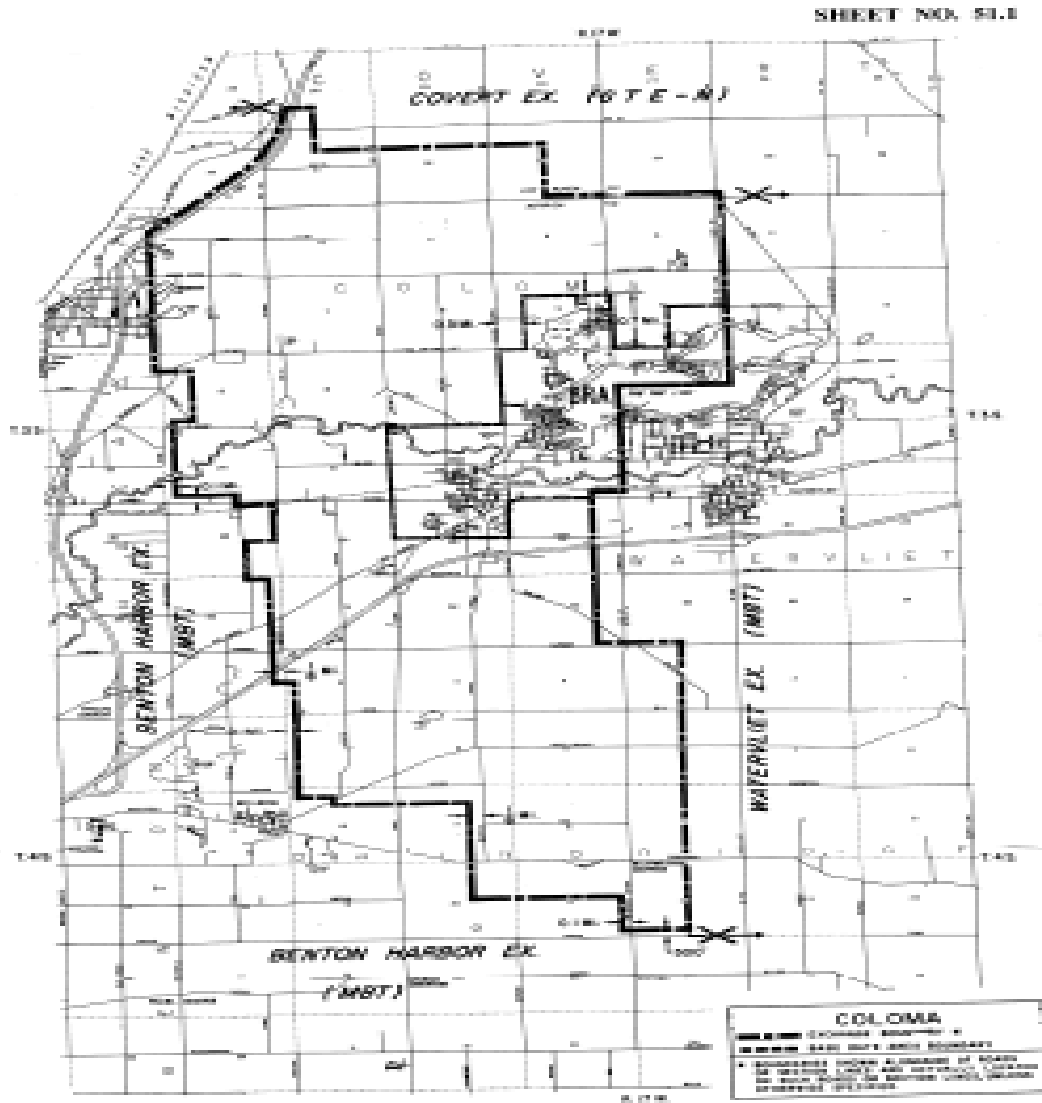
EXCHANGE SERVICE AREA - Enclosed by the following boundary:

Starting on Highway I-196 at the east-west 1/8 line of the southwest 1/4 of Section 30, Covert Township, Van Buren County; east to the north-south 1/4 line of Section 30; south to the west 1/8 post of the northeast 1/4 of Section 31; east to the east 1/8 post of the northwest 1/4 of Section 33; south to Van Road; east to Paw Paw Lake Road; south to the shore of Paw Paw Lake; southerly, westerly and southerly through the center of Paw Paw Lake to the west line of Section 15, Watervliet Township, Berrien County; south to the Chesapeake and Ohio Railroad; westerly on the railroad to the north-south 1/8 line of the southeast 1/4 of Section 21; south to Carmody Road; east to the north 1/4 post of Section 3, Bainbridge Township; south to a point 300 feet north of Empire Avenue; west to a point 0.1 mile west of Bainbridge Center Road; north to the east-west 1/4 line of Section 21; west to a point 1/8 mile west of Biastock Road extended; north to the east-west 1/8 line of the northeast 1/4 of Section 17; west to a point directly south of the intersection of Boyer Road and North Branch Road; north to the intersection of Boyer Road and North Branch Road; west to a point 0.1 mile east of the west line of Section 18; north to the east-west 1/4 line of Section 6; west to a point 1/8 mile west of the east 1/4 post of Section 1, Benton Township; north to the south line of Section 25, Hagar Township; west to Bessemer Road; north to the east-west 1/4 line of Section 25; east to the east 1/4 post of Section 25; north to Coloma Road; west to Bessemer Road; north 0.1 mile; west to a point 0.1 mile east of the west line of Section 24; north to a point directly west of where Bundy Road turns from a north-south direction; east to the north-south 1/8 line of the southwest 1/4 of Section 13; north to the center of the northwest 1/4 of Section 13; west to the west 1/8 post of the northwest 1/4 of Section 13; north to Highway I-196; northeasterly on Highway I-196 to the starting point.

Material formerly appeared in Tariff M.P.S.C. No. 20R.

LOCAL TELEPHONE EXCHANGE SERVICES BOUNDARIES

COLOMA



Material formerly appeared in Tariff M.P.S.C. No. 20R.

LOCAL TELEPHONE EXCHANGE SERVICES BOUNDARIES

CORAL

BASE RATE AREA - Enclosed by the following boundary:

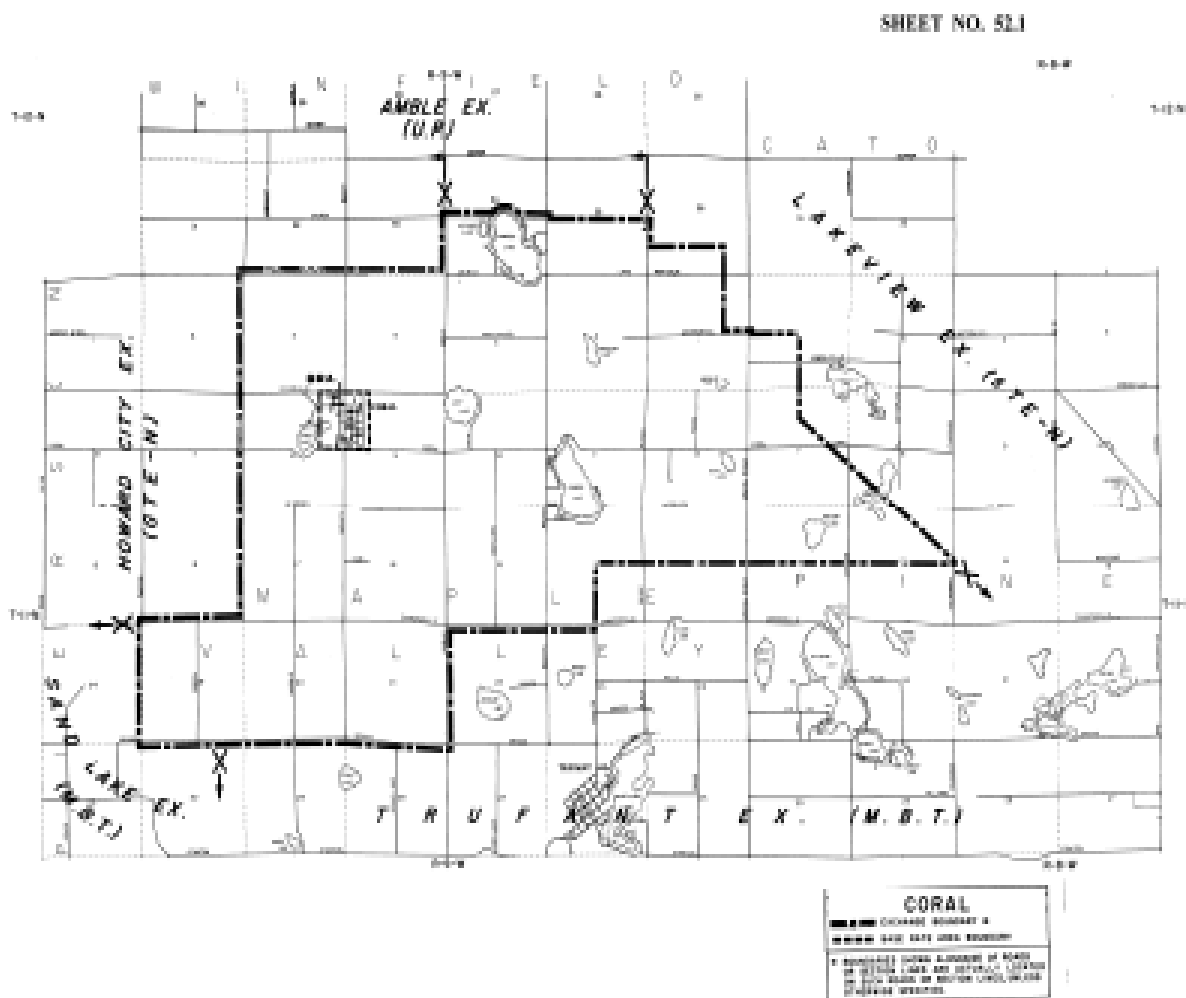
Starting at the intersection of Bailey Road and Kendaville Road (northwest corner of Section 9, Maple Valley Township, Montcalm County); east to the north 1/8 post of the northwest 1/4 of Section 9; south to Coral Road; west to the south 1/8 post of the northeast 1/4 of Section 8; north to Kendaville Road; east to the starting point.

EXCHANGE SERVICE AREA - Enclosed by the following boundary:

Starting at the intersection of Lake Montcalm Road and Arbogast Road (northwest corner of Section 5, Maple Valley Township, Montcalm County); east to Amble Road; north to Church Road; easterly on Church Road to Masters Road; continuing east to the east 1/4 post of Section 35, Winfield Township (Black Road); south to the east 1/8 post of the southeast 1/4 of Section 35; east to the center of the southeast 1/4 of Section 36; south to the south 1/8 post of the northeast 1/4 of Section 1, Maple Valley Township; east to the center of Section 6, Pine Township; south to the west 1/8 post of the northeast 1/4 of Section 7; diagonally southeast to the east 1/4 post of Section 17 (Youngman Road); west to the center of Section 14, Maple Valley Township; south to Cannonsville Road; west to Amble Road; south to Briggs Road; west to the southwest corner of Section 19; north to Cannonsville Road; east to Arbogast Road; north to the starting point.

Material formerly appeared in Tariff M.P.S.C. No. 20R.

CORAL



Effective: May 1, 2012

LOCAL TELEPHONE EXCHANGE SERVICES BOUNDARIES

CORNELL

BASE RATE AREA - Enclosed by the following boundary:

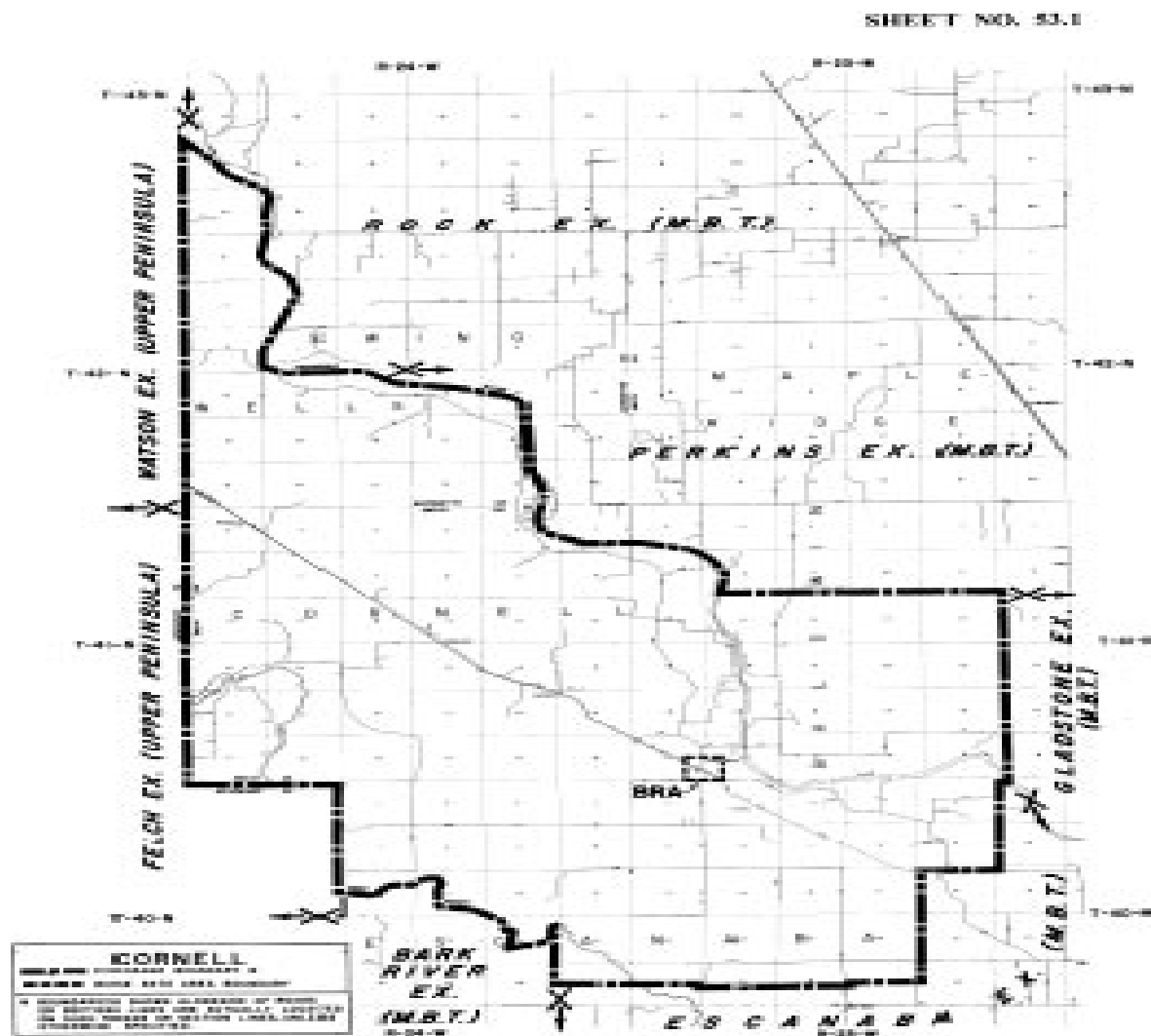
Starting at the west 1/4 post of Section 32, T41N, R23W, Cornell Township, Delta County; east to the north 1/8 post of the southwest 1/4 of Section 32; south to the south 1/8 post of the southwest 1/4 of Section 32; west to the south 1/8 post of the southwest 1/4 of Section 31; north to the north 1/8 post of the southeast 1/4 of Section 31; east to the starting point.

EXCHANGE SERVICE AREA - Enclosed by the following boundary:

Starting at the northwest corner of Section 30 where the Escanaba River intersects the section line,) easterly and southerly on the Escanaba River to the north line of Section 17, T41N, R23W, Baldwin Township, Delta County; east to the northeast corner of Section 14; south to the southeast corner of Section 35, T41N, R23W, Cornell Township; west to the northeast corner of Section 4, T40N, R23W; south to the southeast corner of Section 9; west to the southwest corner of Section 9, south to the east 1/4 post of Section 29, T40N, R23W, Escanaba Township; west to the west 1/4 post of Section 27, T40N, R24W; north to the Ford River; southerly, westerly and northwesterly on the Ford River to the west line of Section 18; north to the southwest corner of Section 33, T41N, R24W, Cornell Township; west to the southwest corner of Section 31; north to the starting point.

Material formerly appeared in Tariff M.P.S.C. No. 20R.

CORNELL



Effective: May 1, 2012

LOCAL TELEPHONE EXCHANGE SERVICES BOUNDARIES**CROSWELL**

BASE RATE AREA - Enclosed by the following boundary:

Starting at the intersection of Harrington Road and Black River Road (north 1/8 post of the northeast 1/4 of Section 30, Lexington Township, Sanilac County); east to the northeast corner of Section 30; north to the west 1/4 post of Section 20; east to the center of Section 21; south to Peck Road (Highway M-90); west to Croswell Road; south to the east 1/4 post of Section 32; west to the west 1/4 post of Section 32; north to Peck Road; west to the south 1/8 post of the southeast 1/4 of Section 30; north to the starting point.

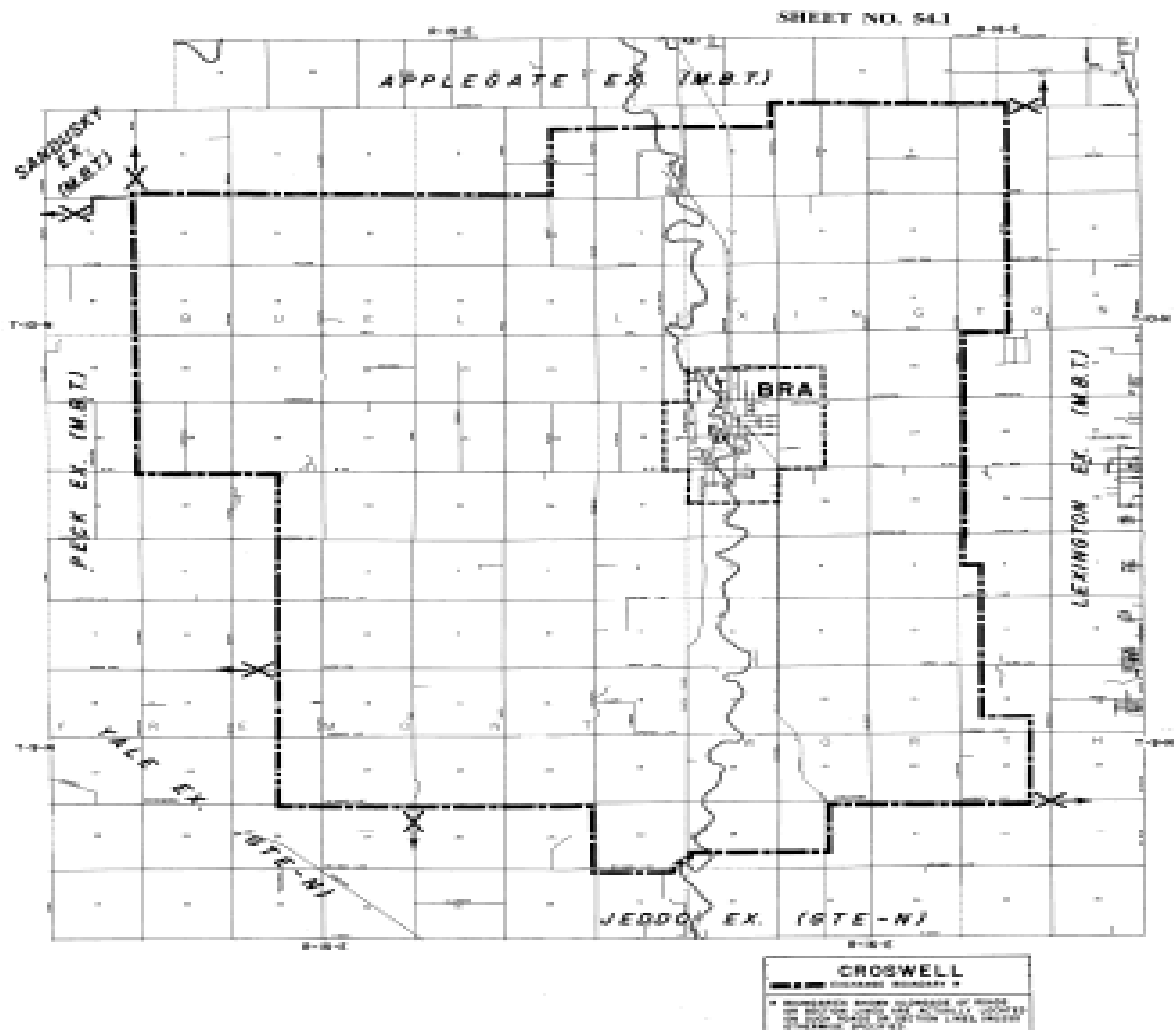
EXCHANGE SERVICE AREA - Enclosed by the following boundary:

Starting on Aitken Road at the northwest corner of Section 8, Buel Township, Sanilac County; east to the south 1/4 post of Section 1; north to the west 1/8 post of the northeast 1/4 of Section 1; east to Croswell Road; north to Townsend Road; east to the north 1/4 post of Section 2, Lexington Township; south to Roach Road; west to Wixson Road; south to the west 1/4 post of Section 2, Worth Township; east to the north 1/8 post of the southwest 1/4 of Section 2; south to the center of the southwest 1/4 of Section 14; east to the center of the southeast 1/4 of Section 14; south to Galbraith Line Road; west to the Chesapeake and Ohio Railroad; south on the railroad to the east-west 1/8 line of the southeast 1/4 of Section 28; west to Black River Road; southwesterly on Black River Road to Wellman Line Road; west to Cribbins Road; north to Galbraith Line Road; west to the south 1/4 post of Section 21, Fremont Township; north to Peck Road; west to Bricker Road; north to the starting point.

Material formerly appeared in Tariff M.P.S.C. No. 20R.

LOCAL TELEPHONE EXCHANGE SERVICES BOUNDARIES

CROSWELL



Material formerly appeared in Tariff M.P.S.C. No. 20R.

LOCAL TELEPHONE EXCHANGE SERVICES BOUNDARIES**CRYSTAL FALLS**

BASE RATE AREA - Enclosed by the following boundary:

Starting at the north 1/8 post of the southwest 1/4 of Section 19, T43N, R32W, Crystal Falls Township, Iron County; east to the east 1/4 post of Section 21; south to the southeast corner of Section 28; west to the south 1/8 post of the southwest 1/4 of Section 30; north to the starting point.

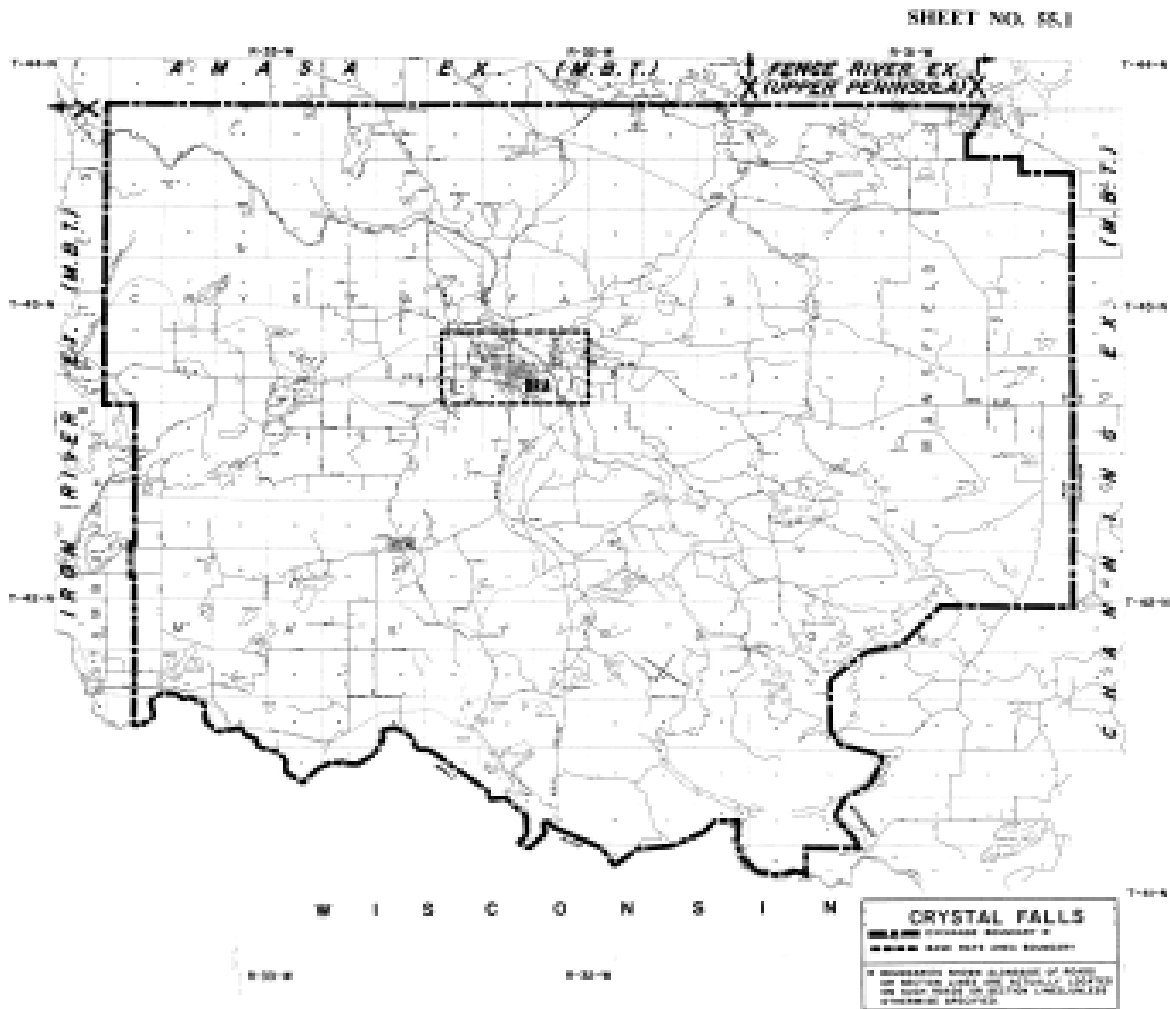
EXCHANGE SERVICE AREA - Enclosed by the following boundary:

Starting at the northwest corner of Section 31, T44N, R33W, Crystal Falls Township, Iron County; east to the center of Lake Ellen (on the north line of Section 35, T44N, R31W, Mansfield Township); southwesterly through the center of Lake Ellen to the east-west 1/4 line of Section 35; west to the west 1/4 post of Section 35; south to the southwest corner of Section 35; east to the northeast corner of Section 2, T43N, R31W; south to the east 1/8 post of the northeast 1/4 of Section 2; east to the east 1/8 post of the northeast 1/4 of Section 1; south to the southeast corner of Section 13, T42N, R31W Mastodon Township; west to the center of Peavy Pond; southwesterly through the center of Peavy Pond and continuing southerly on the Menominee River to the south line of Section 9, T41N, R31W; west to the southwest corner of Section 8; south to the Brule River; westerly and northwesterly on the Brule River to the north-south 1/4 line of Section 31, T42N, R33W; north to the south 1/4 post of Section 30, T43N, R33W Crystal Falls Township; west to the southwest corner of Section 30; north to the starting point.

Material formerly appeared in Tariff M.P.S.C. No. 20R.

LOCAL TELEPHONE EXCHANGE SERVICES BOUNDARIES

CRYSTAL FALLS



Material formerly appeared in Tariff M.P.S.C. No. 20R.

LOCAL TELEPHONE EXCHANGE SERVICES BOUNDARIES

CURTIS

BASE RATE AREA - Enclosed by the following boundary:

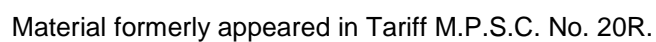
Starting on the south shore of Manistique Lake at the west line of Section 12, T44N, R12W, Portage Township Mackinac County; easterly on the shoreline to County Road H-33 extended (in Section 7, T44N, R11W); southerly on H-33 extended, H-33, and H-33 extended to the north shore of South Manistique Lake, westerly and southerly on the shoreline to the west line of Section 24, T44N, R12W; north to the starting point.

EXCHANGE SERVICE AREA - Enclosed by the following boundary:

Starting at the northwest corner of Section 17, T45N, R13W, Germfask Township, Schoolcraft County; east to the north 1/8 post of the northeast 1/4 of Section 16, T45N, R11W, Lakefield Township, Luce County; south to the south 1/8 post of the northeast 1/4 of Section 16; east to a point 0.1 mile west of the east 1/4 post of Section 14; south (paralleling County Road 427) to a point 0.1 mile south of the north line of Section 23; east (paralleling County Road 458) to the east line of Section 24; south to a point 0.1 mile north of the southeast corner of Section 36; west 0.1 mile south (paralleling Hayes Road) to a point 0.1 mile south of the north line of Section 24, T44N, R11W, Portage Township, Mackinac County; east (paralleling Gager Road) to the east line of Section 24; south to a point 0.1 mile north of the south line of Section 12, T43N, R11W, Newton Township; west (paralleling Lynch Road) to a point 0.1 mile west of the east line of Section 11; south to the south line of Section 11; west to a point 0.1 mile west of the northeast corner of Section 13, south (paralleling Manistique Lakes Road - County Road H-33) to the south line of Section 13; east to the northeast corner of Section 24, T43N, R11W; south to the east 1/4 post of Section 24, west to the west 1/4 post of Section 19, T43N, R12W; south to a point 0.1 mile north of the southeast corner of Section 24, Mueller Township, Schoolcraft County; west to a point 0.1 mile north of the south 1/4 post of Section 23; north to the center of Section 14; west to the west 1/4 post of Section 17, T43N, R13W; north to the starting point, Germfask Township, Schoolcraft County.

Material formerly appeared in Tariff M.P.S.C. No. 20R.

CURTIS



LOCAL TELEPHONE EXCHANGE SERVICES BOUNDARIES

DANSVILLE

BASE RATE AREA - Enclosed by the following boundary:

Starting at the north 1/8 post of the southwest 1/4 of Section 15, Ingham Township, Ingham County; east to the north 1/8 post of the southwest 1/4 of Section 14; south to the south 1/8 post of the northwest 1/4 of Section 23; west to the south 1/8 post of the northwest 1/4 of Section 22; north to the starting point.

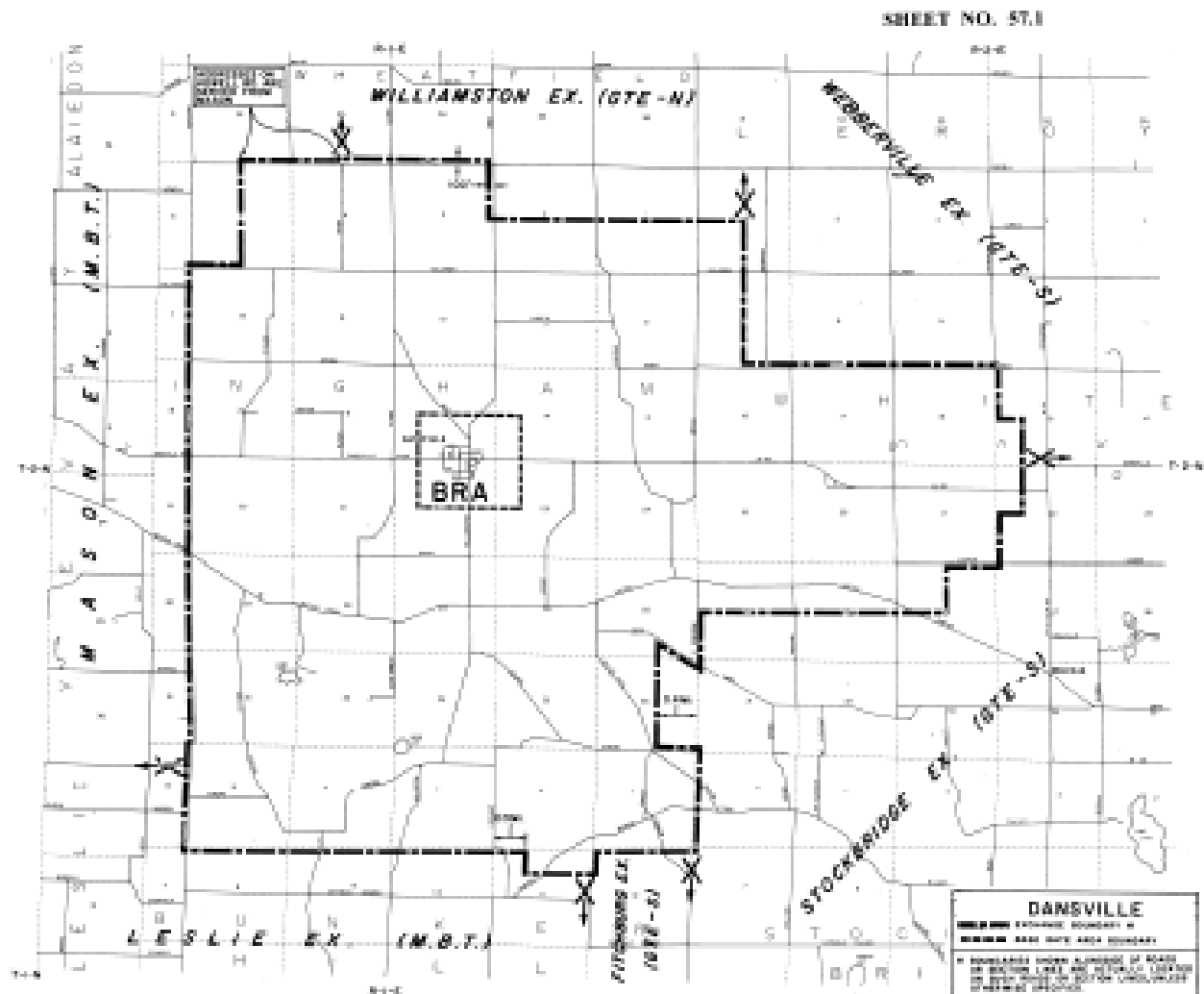
EXCHANGE SERVICE AREA - Enclosed by the following boundary:

Starting on Howell Road at the north 1/4 post of Section 5, Ingham Township, Ingham County; east to the north 1/4 post of Section 4; north 100 feet; east to a point 100 feet west of Bray Road; south to the east-west 1/4 line of Section 3; east to the center of Section 6, White Oak Township; south to Iosco Road; east to Haywood Road; south to the west 1/4 post of Section 5; east to the north 1/8 post of the southwest 1/4 of Section 15; south to the south 1/8 post of the northwest 1/4 of Section 22; west to the west 1/4 post of Section 22; south to Cooper Road; west to the north 1/4 post of Section 28; south to the center of Section 28; west to the west 1/4 post of Section 30 (Osborne Road); south to Swan Road northwesterly on Swan Road to a point 0.4 mile west of the east line of Section 25, Ingham Township; south to the south line of Section 36; east to the northeast corner of Section 1, Bunker Hill Township; south to the southeast corner of Section 1; west to the southwest corner of Section 1; south to the east 1/8 post of the northeast 1/4 of Section 11; west to a point 0.3 miles east of the west line of Section 11; north to the north line of Section 11; west to Meridian Road; north on Meridian Road to Columbia Road; east to the south 1/4 post of Section 5, Ingham Township; north to the starting point.

Material formerly appeared in Tariff M.P.S.C. No. 20R.

LOCAL TELEPHONE EXCHANGE SERVICES BOUNDARIES

DANSVILLE

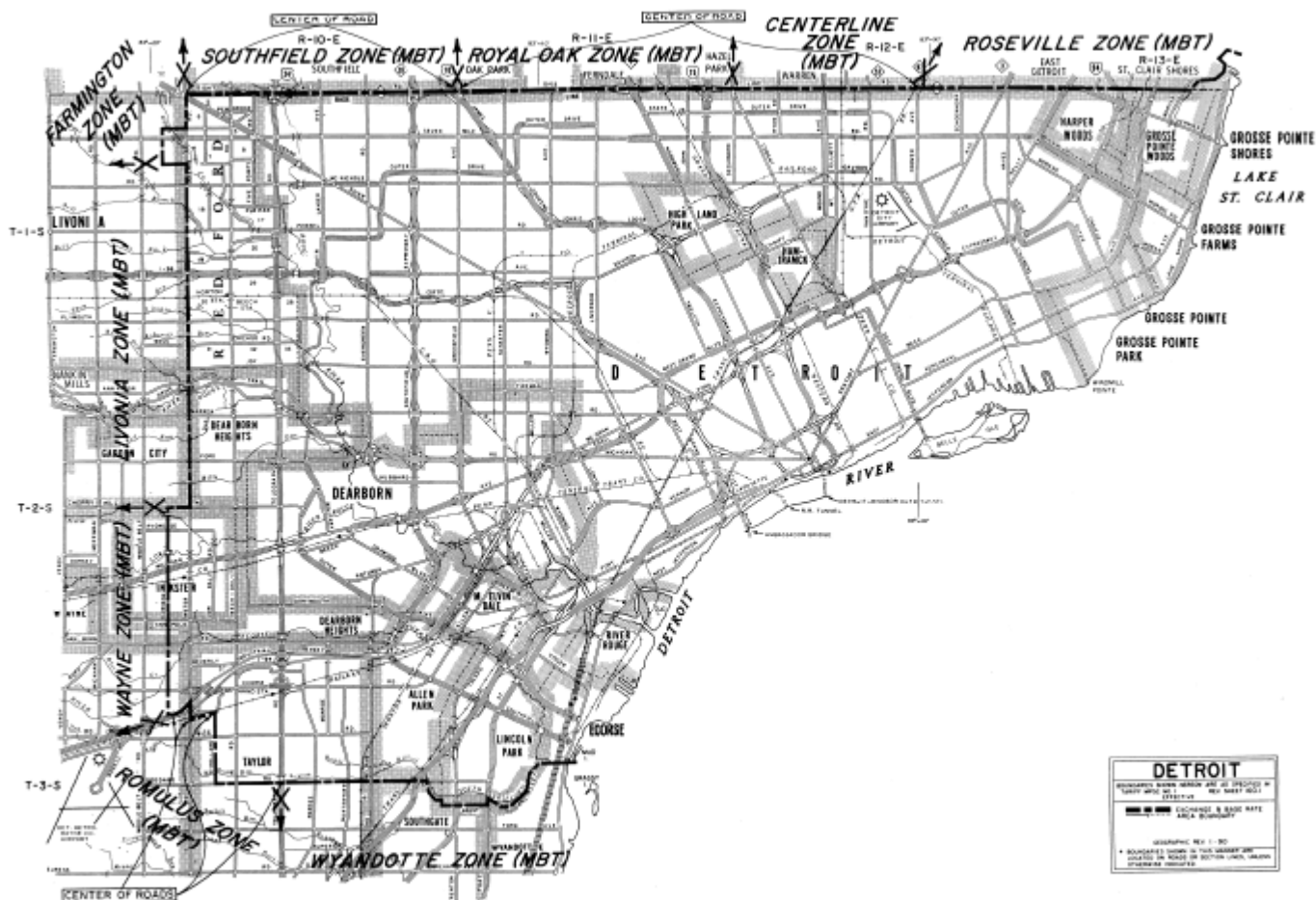


Material formerly appeared in Tariff M.P.S.C. No. 20R.

LOCAL TELEPHONE EXCHANGE SERVICES BOUNDARIES

DETROIT DISTRICT EXCHANGE

DETROIT 57



DETROIT 57

Material formerly appeared in Tariff M.P.S.C. No. 20.R

LOCAL TELEPHONE EXCHANGE SERVICES BOUNDARIES

DETROIT DISTRICT EXCHANGE - BIRMINGHAM

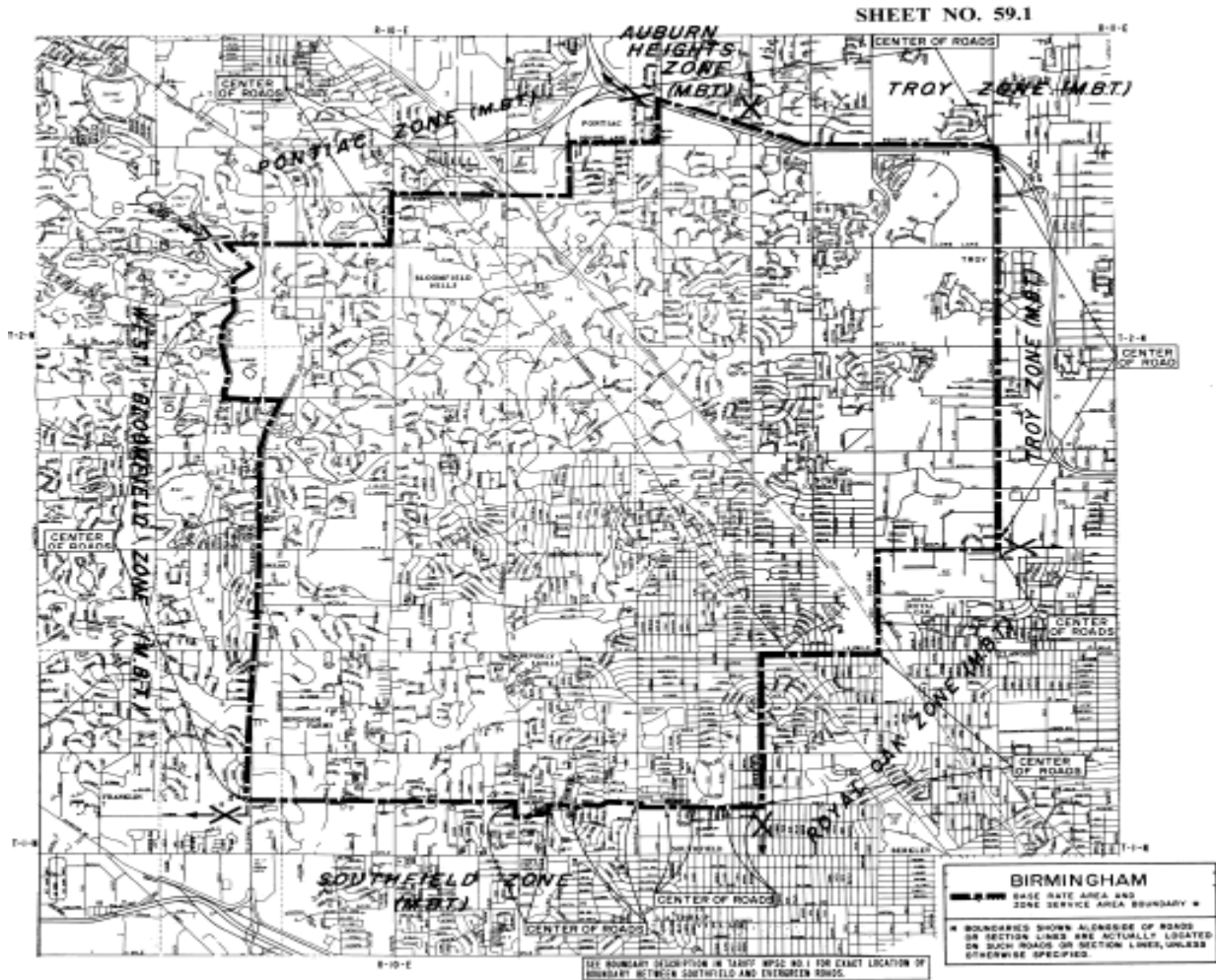
BASE RATE AREA and ZONE SERVICE AREA - Enclosed by the following boundary:

Starting at the intersection of Hickory Grove Road and Lahser Road (at the west 1/4 post of Section 10, City of Bloomfield Hills, Oakland County); east on the center of Hickory Grove Road and continuing east to the center of Section 11; north to the center of Square Lake Road; east on the center of Square Lake Road to the center of Squirrel Road; north on the center of Squirrel Road to the center of Highway I-75; southeasterly and east on the center of Highway I-75 to the center of Crooks Road; south on the center of Crooks Road to the center of Maple Road; west on the center of Maple Road to the center of Coolidge Road; south on the center of Coolidge Road and continuing south on the center of Mandalay Avenue and Mandalay Avenue extended to the center of Fourteen Mile Road; west on the center of Fourteen Mile Road to the center of Greenfield Road; south on the center of Greenfield Road to the center of Webster Avenue; west intermittently on the center of Webster Avenue and Webster Avenue extended to the center of Southfield Road; north on the center of Southfield Road to the continuation of Webster Avenue, westerly on the center of Webster Avenue to the center of Spring River Drive; south on the center of Spring River Drive to the north line of Lot 377, Cranbrook Village Subdivision No I; west on the north line of Lot 377 to the rear line of Lot 377; south on the rear line of Lot 377 to the north line of Lot 392; west on the north lines of Lots 392 and 393 to the rear line of Lot 393; south on the rear line of Lot 393 to the north line of Lot 405; west on the north lines of Lots 405 and 406 to a point 100 feet west of the center of Westbrook Parkway; south paralleling Westbrook Parkway to the center of Hickory Leaf Lane; westerly on the center of Hickory Leaf Lane to the center of Evergreen Road; north on the center of Evergreen Road to the east 1/4 post of Section 10, City of Southfield; west on the east-west 1/4 lines of Sections 10, 9, and 8 to the center of Telegraph Road; northerly on the center of Telegraph Road to the center of Lone Pine Road; west on the center of Lone Pine Road to the center of Echo Road; northerly on the center of Echo Road to Long Lake Road; thence due north to the center of Lower Long Lake; northerly and northwesterly through the center of Lower Long Lake to the north line of Section 17, Bloomfield Township; east to the center of Lahser Road; north on the center of Lahser Road to the starting point.

Material formerly appeared in Tariff M.P.S.C. No. 20R.

LOCAL TELEPHONE EXCHANGE SERVICES BOUNDARIES

DETROIT DISTRICT EXCHANGE - BIRMINGHAM



Material formerly appeared in Tariff M.P.S.C. No. 20R.

LOCAL TELEPHONE EXCHANGE SERVICES BOUNDARIES

DETROIT DISTRICT EXCHANGE - CENTERLINE

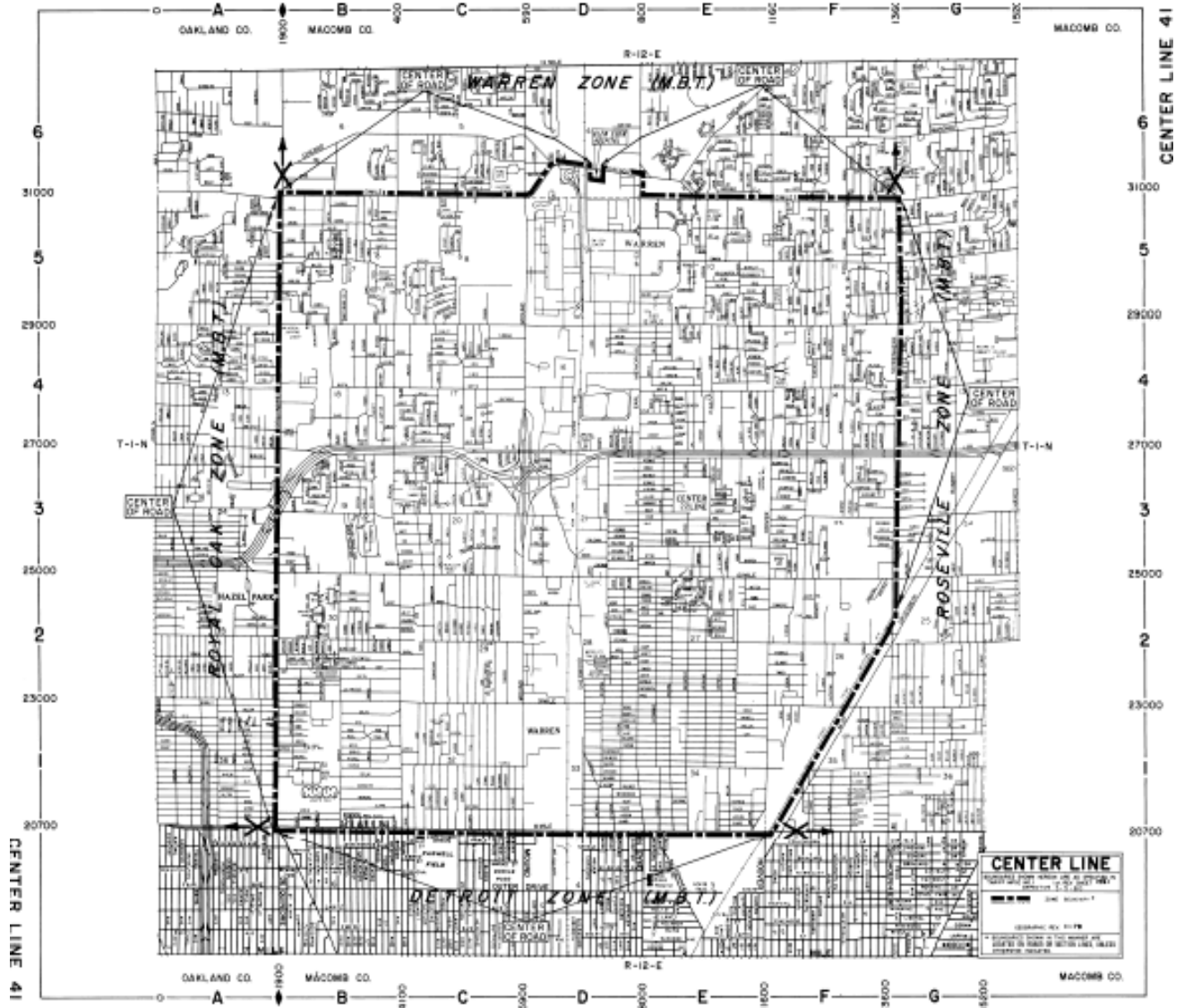
BASE RATE AREA and ZONE SERVICE AREA - Enclosed by the following boundary:

Starting at the intersection of Dequindre Road and Thirteen Mile Road (northwest corner of Section 7, City of Warren, Macomb County); east and northeasterly on the center of Thirteen Mile Road to the center of Chicago Road; easterly on the center of Chicago Road to the General Motors Technical Center property line; south, east and north on the General Motors Technical Center property line to the center of Chicago Road; easterly on the center of Chicago Road to the center of Van Dyke Road; south on the center of Van Dyke Road to the center of Thirteen Mile Road; east on the center of Thirteen Mile Road to the center of Schoenherr Road; south on the center of Schoenherr Road to the Grand Trunk Railroad; southwesterly on the railroad to the center of Eight Mile Road; west on the center of Eight Mile Road to the center of Dequindre Road; north on the center of Dequindre Road to the starting point.

Material formerly appeared in Tariff M.P.S.C. No. 20R.

LOCAL TELEPHONE EXCHANGE SERVICES BOUNDARIES

DETROIT DISTRICT EXCHANGE - CENTERLINE



Material formerly appeared in Tariff M.P.S.C. No. 20R.

LOCAL TELEPHONE EXCHANGE SERVICES BOUNDARIES

DETROIT DISTRICT EXCHANGE - DETROIT

BASE RATE AREA and ZONE SERVICE AREA - Enclosed by the following boundary:

Starting at the intersection of Inkster Road and Eight Mile Road (northwest corner of Section 6, Redford Township, Wayne County); east on the center of Eight Mile Road to the Grand Trunk Railroad (approximately at the intersection of Hoover Road); continuing east on Eight Mile Road to Vernier Road; continuing east intermittently on Eight Mile Road and the Wayne-Macomb County Line to the Milk River; northeasterly on the Milk River to the shore of Lake St. Clair; southerly, westerly and southerly on the shore of Lake St. Clair and the Detroit River, including Belle Isle, to the junction of the Detroit and Ecorse Rivers; westerly and southerly on the center of the Ecorse River to Harrison Street; easterly on Harrison Street to Goddard Road; westerly on Goddard Road to Fort Street; southerly on Fort Street to Brest Street; west on Brest Street to Fordline Road; north to Old Goddard Road; westerly and northerly on Old Goddard Road to Goddard Road (Moran Road); west on Goddard Road to Telegraph Road; continuing west on the center of Goddard Road to the center of Holland Road; north on the center of Holland Road and Holland Road extended to Norfolk and Western Railroad; southwesterly on the railroad to the center of Inkster Road; north on the center of Inkster Road to the center of Highway I-94; southwesterly on the center of Highway I-94 to Smith Road; west on Smith Road to Harrison Road extended (at the center of Section 12, City of Romulus); north on Harrison Road extended and intermittently on Harrison Road to Beverly Road; continuing north on Turbo Road extended and Turbo Road to Van Born Road; continuing north on Harrison Road extended and intermittently on Harrison Road to Cherry Hill Road; east to Inkster Road; north to Curtis Street; west to Harrison Road extended (at the center of Section 12, City of Livonia); north to Vassar Street extended; east to Inkster Road; north to the starting point.

Material formerly appeared in Tariff M.P.S.C. No. 20R.

LOCAL TELEPHONE EXCHANGE SERVICES BOUNDARIES

DETROIT DISTRICT EXCHANGE - DETROIT

Sheet No. 61.1



Material formerly appeared in Tariff M.P.S.C. No. 20R.

LOCAL TELEPHONE EXCHANGE SERVICES BOUNDARIES

DETROIT DISTRICT EXCHANGE - FARMINGTON

BASE RATE AREA and ZONE SERVICE AREA Enclosed by the following boundary:

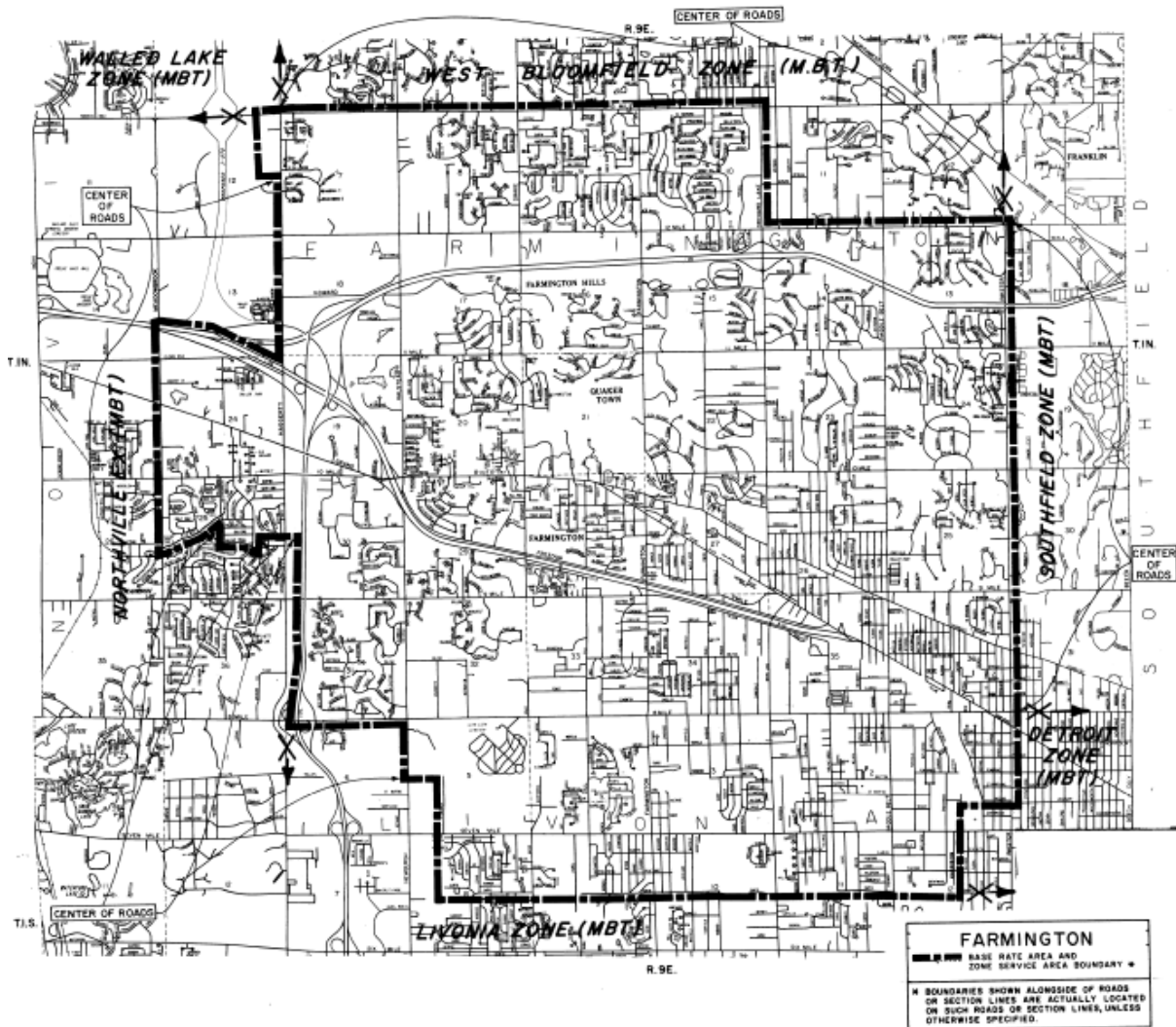
Starting at the intersection of Thirteen Mile Road and Haggerty Road (northwest corner of Section 7 City of Farmington Hills Oakland County); east on the center of Thirteen Mile Road to the center of Orchard Lake Road south on the center of Orchard Lake Road to the center of Twelve Mile Road; east on the center of Twelve Mile Road to the center of Inkster Road; south on the center of Inkster Road to Eight Mile Road; continuing south on Inkster Road to Vassar Street; west to Harrison Road (at the north-south 1/4 line of Section 1 City of Livonia Wayne County); south to Curtis Street extended; west on Curtis Street extended and intermittently on Curtis Street to the south 1/8 post of the northwest 1/4 of Section B; north to the south 1/8 post of the northwest 1/4 of Section 5; west to the center of Newburgh Road; north on Newburgh Road to the center of Eight Mile; west on the center of Eight Mile Road to the center of Highway I-275; north on the center of Highway I-275 to the east-west 1/4 line of Section 30 City of Farmington Hills Oakland County; west to the west 1/4 post of Section 30 continuing west on the east-west 1/4 line of Section 25 City of Novi to the rear lot line of Lot 192 Fairfield Farms Subdivision; southerly on the rear lot lines of Lot 192, 193 and 194 to the south lot line of Lot 194; southwesterly on the south lot line of Lot 194 to the center of Cranbrooke Drive; south on the center of Cranbrooke Drive to the center of Village Wood Road; west on the center of Village Wood Road to the center of Willowbrook Road; north on the center of Willowbrook Road to the Ingersol County Drain (Arlington Creek); westerly on the Ingersol County Drain to the center of Meadowbrook Road; north on the center of Meadowbrook Road to the center of Highway I-96; southeasterly on the center of Highway I-96 to the center of Haggerty Road; north on the center of Haggerty Road to the east 1/4 post of Section 12; west to the south 1/8 post of the northeast 1/4 of Section 12; north to thirteen Mile Road; east to the starting point.

Material formerly appeared in Tariff M.P.S.C. No. 20R.

LOCAL TELEPHONE EXCHANGE SERVICES BOUNDARIES

DETROIT DISTRICT EXCHANGE - FARMINGTON

Sheet No. 62.1



Material formerly appeared in Tariff M.P.S.C. No. 20R.

LOCAL TELEPHONE EXCHANGE SERVICES BOUNDARIES

DETROIT DISTRICT EXCHANGE - LIVONIA

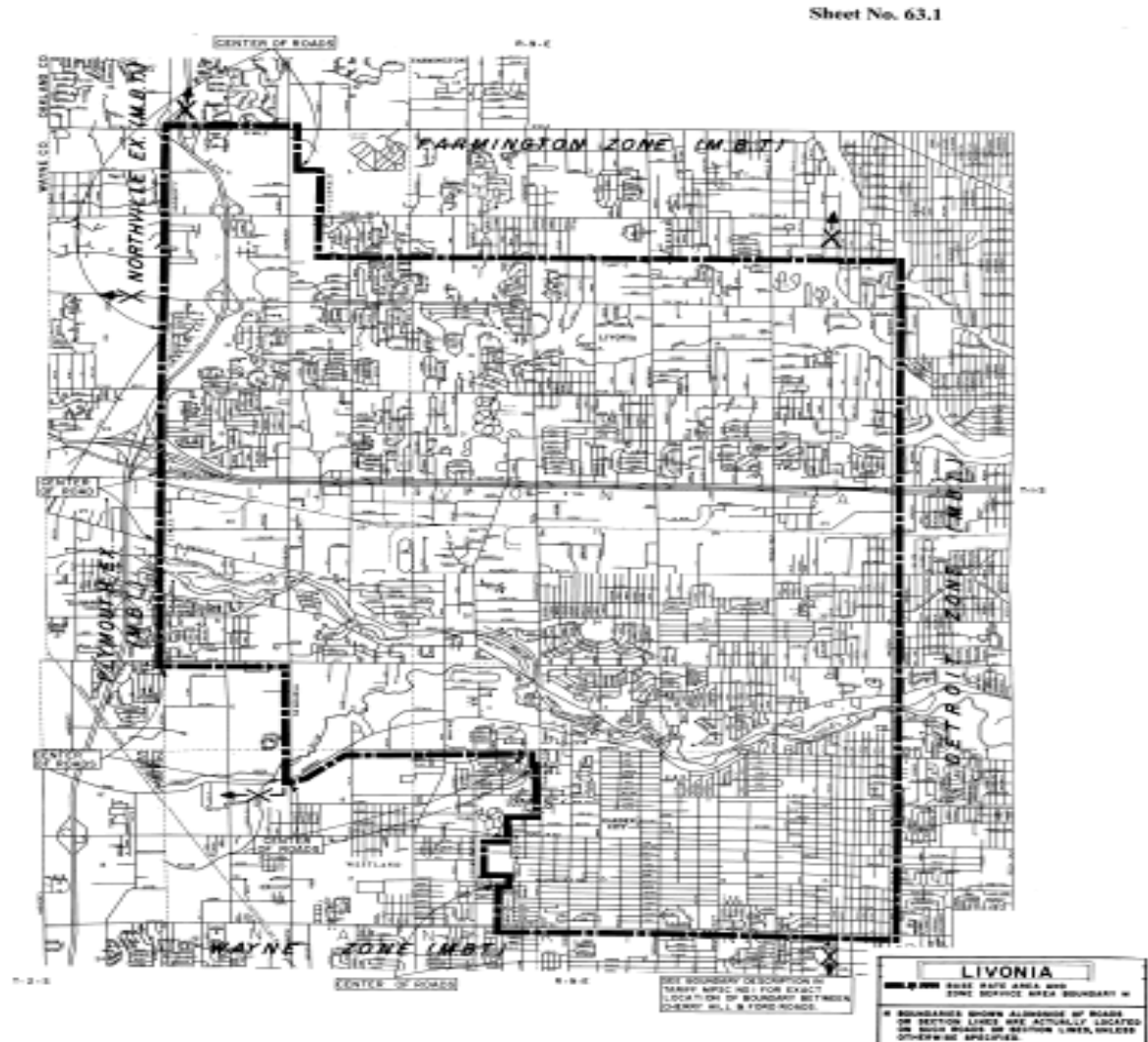
BASE RATE AREA and ZONE SERVICE AREA Enclosed by the following boundary:

Starting at the intersection of Eight Mile Road and Haggerty Road (northwest corner of Section 6, City of Livonia, Wayne County; east on the center of Eight Mile Road to the center of Newburgh Road south on the center of Newburgh Road to the west 1/4 post of Section 5; east to the south 1/8 post of the northwest 1/4 of Section 5 south to the south 1/8 post of the northwest 1/4 of Section 8; east on Curtis Street extended and intermittently on Curtis Street to Inkster Road; south to Cherry Hill Road; west on Cherry Hill Road to Harrison Road; continuing west on the center of Cherry Hill Road to the center of Vansull Avenue north on the center of Vansull Avenue and Vansull Avenue extended to a point 110 feet south of Marquette Avenue; east paralleling Marquette Avenue to Radcliff School Court extended; north on the center of Radcliff School Court extended and Radcliff School Court to a point 200 feet north of Marquette Avenue; west to a point 200 feet east of Wildwood Avenue; north to a point 200 feet south of Ford Road; east to the center of Radcliff Street; north on the center of Radcliff Street to the center of Stacy Street; east on the center of Stacy Street and Stacy Street extended to the center of Farmington Road; north on the center of Farmington Road to a point approximately 730 feet south of Warren Road (south boundary of school property); west to a point approximately 570 feet west of Farmington Road (west boundary of school property); north to the center of Warren Road; west and southwest on the center of Warren Road to the center of Newburgh Road; north on the center of Newburgh Road to the center of Joy Road; west on the center of Joy Road to the southwest corner of Section 31; north to the intersection of Eckles Road and Plymouth Road; continuing north on the center of Eckles Road to Schoolcraft Road; continuing north to Haggerty Road; continuing north on the center of Haggerty Road to the starting point.

Material formerly appeared in Tariff M.P.S.C. No. 20R.

LOCAL TELEPHONE EXCHANGE SERVICES BOUNDARIES

DETROIT DISTRICT EXCHANGE - LIVONIA



Material formerly appeared in Tariff M.P.S.C. No. 20R.

LOCAL TELEPHONE EXCHANGE SERVICES BOUNDARIES

DETROIT DISTRICT EXCHANGE - WEST BLOOMFIELD

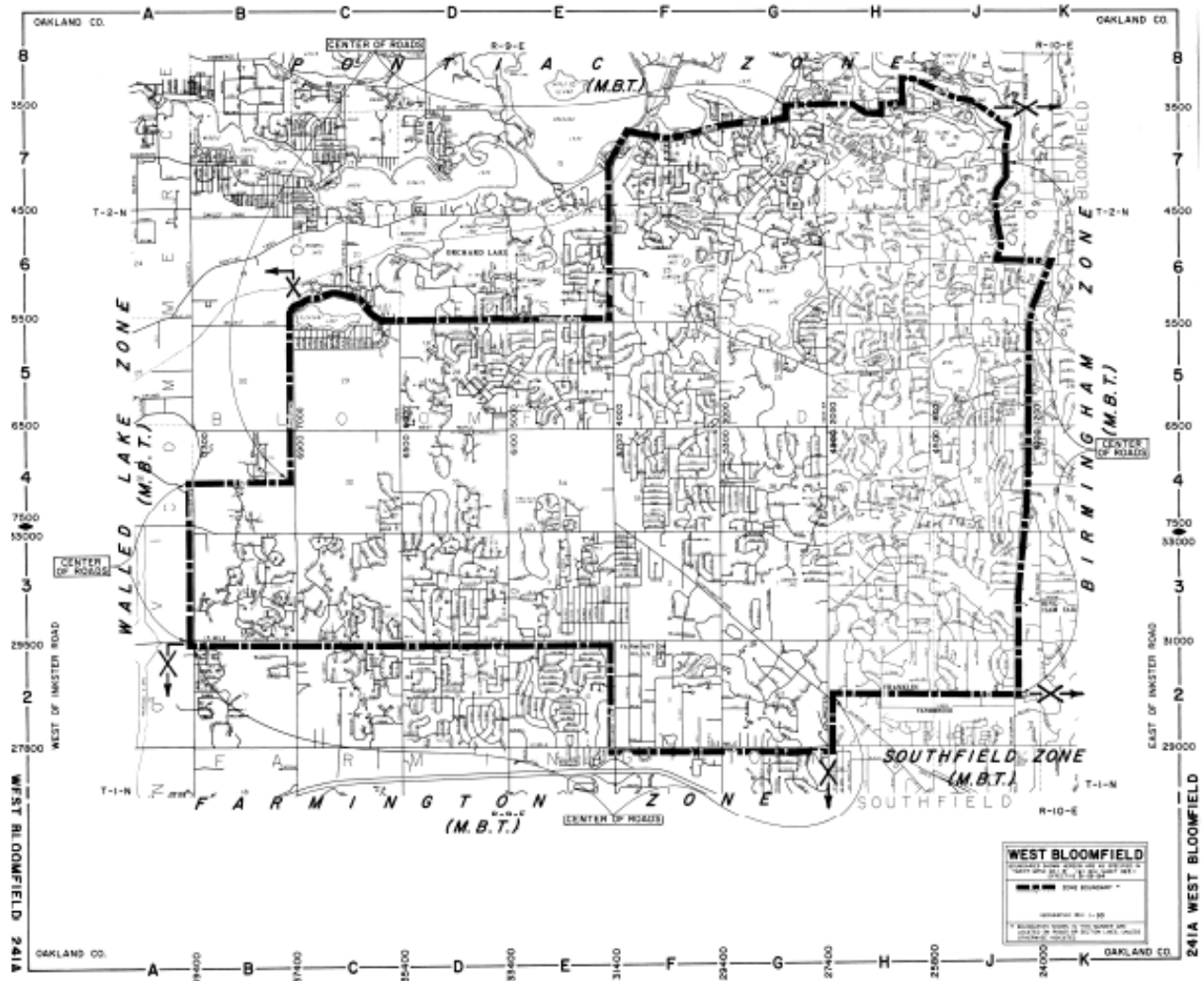
BASE RATE AREA and ZONE SERVICE AREA - Enclosed by the following boundary:

Starting at the intersection of Walnut Lake Road and Halstead Road (southwest corner of Section 20, West Bloomfield Township, Oakland County); north, easterly and east on the center of Walnut Lake Road to the center of Orchard Lake Road; northerly on the center of Orchard Lake Road to the center of West Long Lake Road; easterly on the center of West Long Lake Road to the center of Middlebelt Road; northerly on the center of Middlebelt Road to the north line of Section 13; east on the north lines of Section 13 and of Section 18, Bloomfield Township, to the north lot line of Lot 13-001, Wabeek Subdivision; southeasterly on the lot line and the lot line extended to the north shore of Wabeek Lake; easterly on the north shore of the lake to the north-south 1/4 line of Section 18; north to the north 1/4 post of Section 18; east to the south 1/8 post of the southeast 1/4 of Section 7; north to the channel connecting Upper Long Lake and Lower Long Lake; easterly through the channel and continuing southeasterly and southerly through the center of Lower Long Lake to a point on the south shore, due north of the intersection of Echo Road and West Long Lake Road; south to the intersection of Echo Road and West Long Lake Road; continuing southerly on the center of Echo Road to the center of Lone Pine Road; east on the center of Lone Pine Road to the center of Telegraph Road; southerly on the center of Telegraph Road to the east-west 1/4 line of Section 8, City of Southfield; west on the east-west 1/4 lines of Sections 8 and 7 to the center of Inkster Road; south on the center of Inkster Road to the center of Twelve Mile Road; west on the center of Twelve Mile Road to the center of Orchard Lake Road; north on the center of Orchard Lake Road to the center of Thirteen Mile Road; west on the center of Thirteen Mile Road to the center of Haggerty Road; north on the center of Haggerty Road to the west 1/4 post of Section 31, West Bloomfield Township; east to the center of Halstead Road; north on the center of Halstead Road to the starting point.

Material formerly appeared in Tariff M.P.S.C. No. 20R.

LOCAL TELEPHONE EXCHANGE SERVICES BOUNDARIES

DETROIT DISTRICT EXCHANGE - WEST BLOOMFIELD



Material formerly appeared in Tariff M.P.S.C. No. 20R.

LOCAL TELEPHONE EXCHANGE SERVICES BOUNDARIES

DETROIT DISTRICT EXCHANGE - ROMULUS

BASE RATE AREA and ZONE SERVICE AREA - Enclosed by the following boundary:

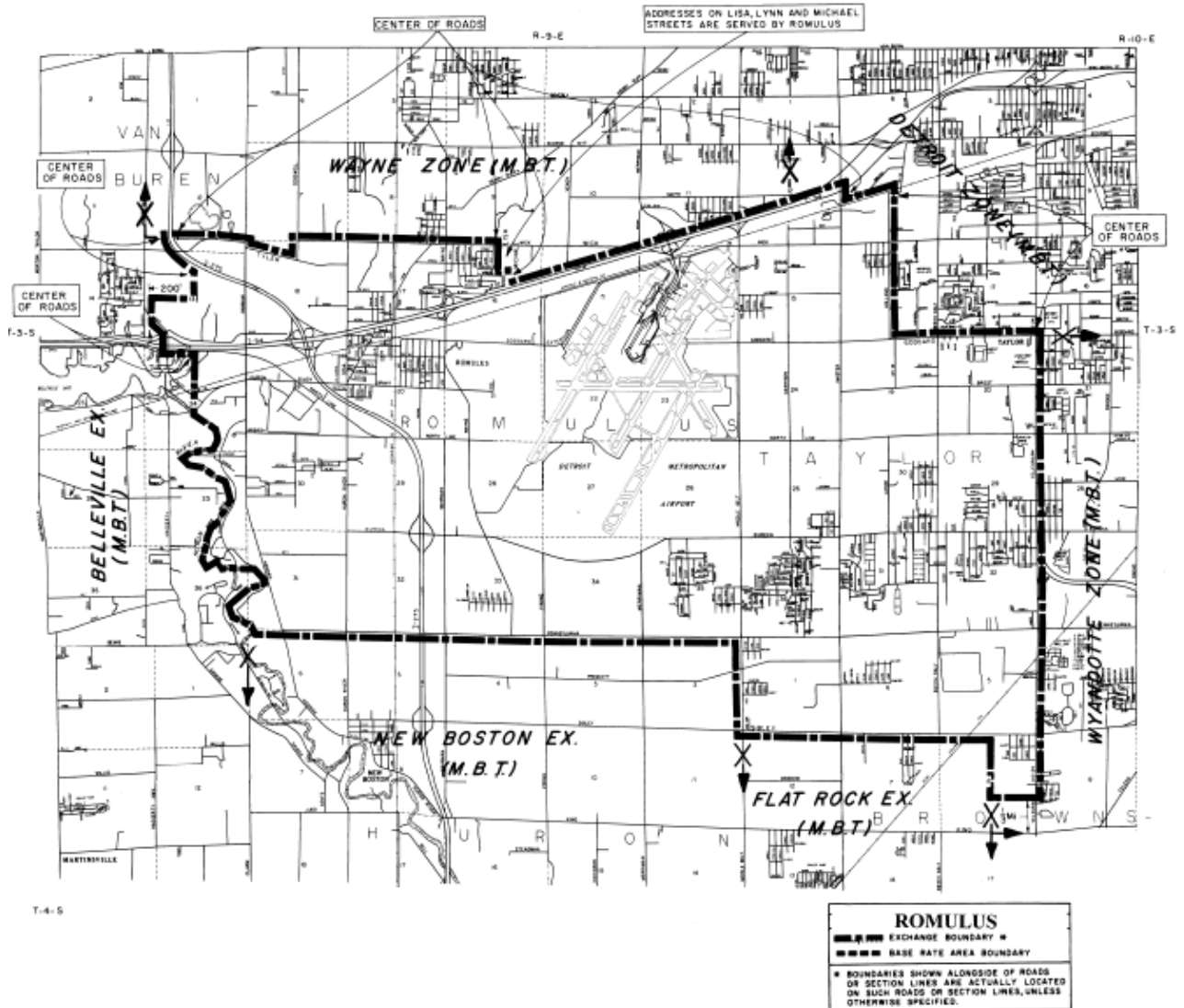
Starting at the intersection of Highway I-275 and Tyler Road (in Section 12 Van Buren Township Wayne County); east and southeasterly on the center of Tyler Road to the center of Cogswell Road; north on the center of Cogswell Road to the center of Wick Road; east on the center of Wick Road to Lisa Street; southerly on Lisa Street to Lynn Street; easterly on Lynn Street to Michael Street; southerly on Michael Street extended to the center of Highway I-94; northeasterly on the center of Highway I-94 to the center of Inkster Road; south on the center of Inkster Road to the Norfolk and Western Railroad; northeasterly on the railroad to Holland Road extended; south on Holland Road extended and the center of Holland Road to the center of Goddard Road east on the center of Goddard Road to Telegraph Road; south to a point 1/3 mile north of King Road; west to the north-south 1/4 line of Section 8 Brownstown Township; north to Sibley Road; west to Middlebelt Road; north to Pennsylvania Road; west to the Huron River; northerly on the Huron River to the north-south 1/4 line of Section 24 Van Buren Township; north to the center of Highway I-94 west on the center of Highway I-94 to the center of Haggerty Road; northerly on the center of Haggerty Road to a point 200 feet east of the west line of Section 13; north to the east-west 1/4 line of Section 13; east to the center of Section 13; north to the center of Highway I-275; northwesterly on the center of Highway I-275 to the starting point.

Material formerly appeared in Tariff M.P.S.C. No. 20R.

LOCAL TELEPHONE EXCHANGE SERVICES BOUNDARIES

DETROIT DISTRICT EXCHANGE - ROMULUS

Sheet 65.1



Material formerly appeared in Tariff M.P.S.C. No. 20R.

LOCAL TELEPHONE EXCHANGE SERVICES BOUNDARIES

DETROIT DISTRICT EXCHANGE - ROSEVILLE

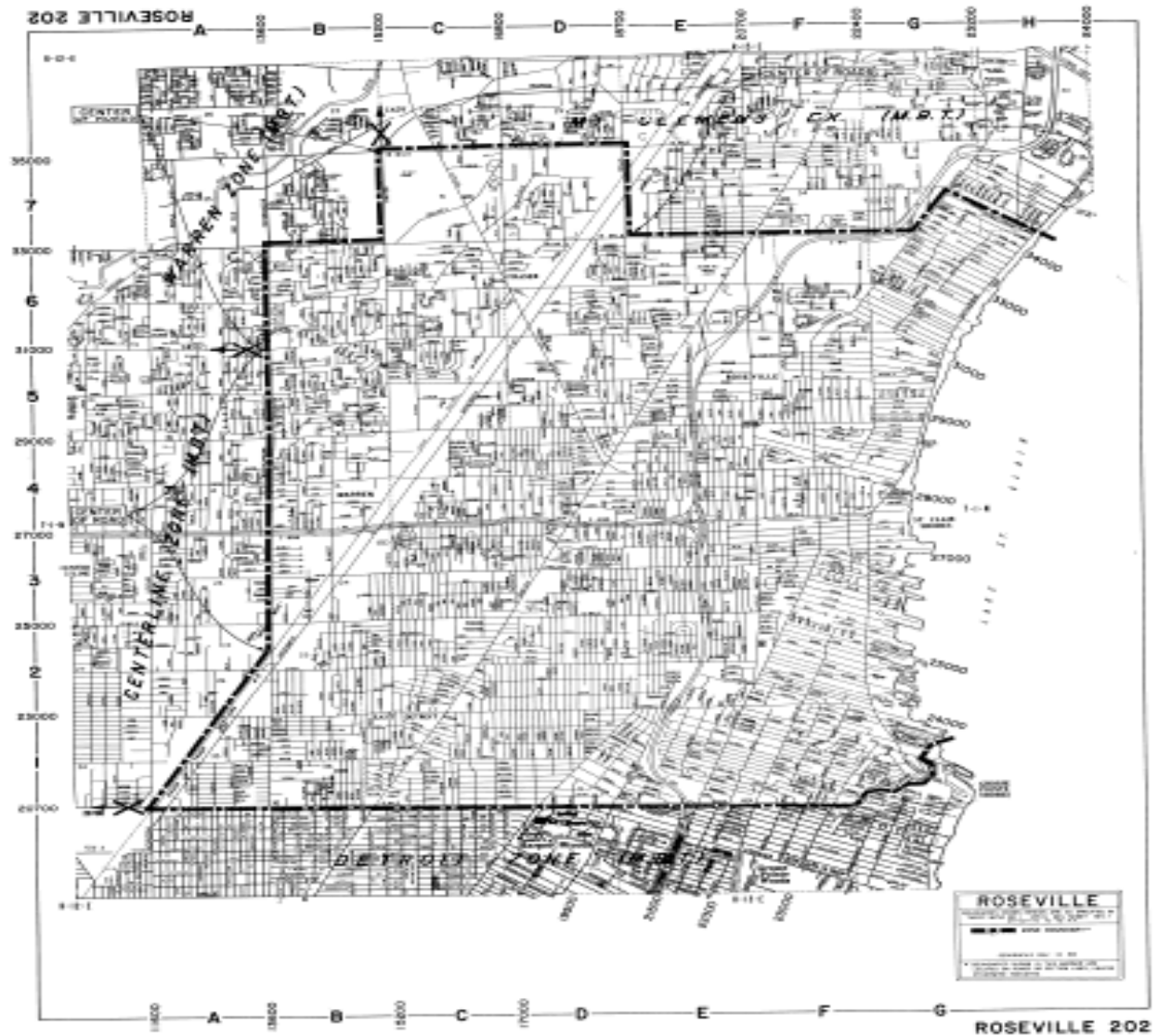
BASE RATE AREA and ZONE SERVICE AREA - Enclosed by the following boundary:

Starting at the intersection of Schoenherr Road and Fourteen Mile Road (northwest corner of Section 1, City of Warren, Macomb County); east on the center of Fourteen Mile Road to the center of Hayes Road; north on the center of Hayes Road to the center of Fifteen Mile Road; east on the center of Fifteen Mile Road to the center of Kelly Road; south on the center of Kelly Road to Fourteen Mile Road; east on Fourteen Mile Road to Harper Road; northeasterly on Harper Road to Donaldson Street; southeasterly on Donaldson Street and Donaldson Street extended to the shore of Lake St. Clair; southerly on the shore of Lake St. Clair to the Milk River; southwesterly on the Milk River to the Wayne-Macomb County Line; west on the Wayne-Macomb County Line and intermittently on Eight Mile Road to the intersection of Eight Mile Road and Vernier Road; continuing west on Eight Mile Road to the Grand Trunk Railroad, (approximately at the intersection of Hoover Road); northeasterly on the railroad to the center of Schoenherr Road; north on the center of Schoenherr Road to the starting point.

Material formerly appeared in Tariff M.P.S.C. No. 20R.

LOCAL TELEPHONE EXCHANGE SERVICES BOUNDARIES

DETROIT DISTRICT EXCHANGE - ROSEVILLE



Material formerly appeared in Tariff M.P.S.C. No. 20R.

LOCAL TELEPHONE EXCHANGE SERVICES BOUNDARIES

DETROIT DISTRICT EXCHANGE - ROYAL OAK

BASE RATE AREA and ZONE SERVICE AREA - Enclosed by the following boundary:

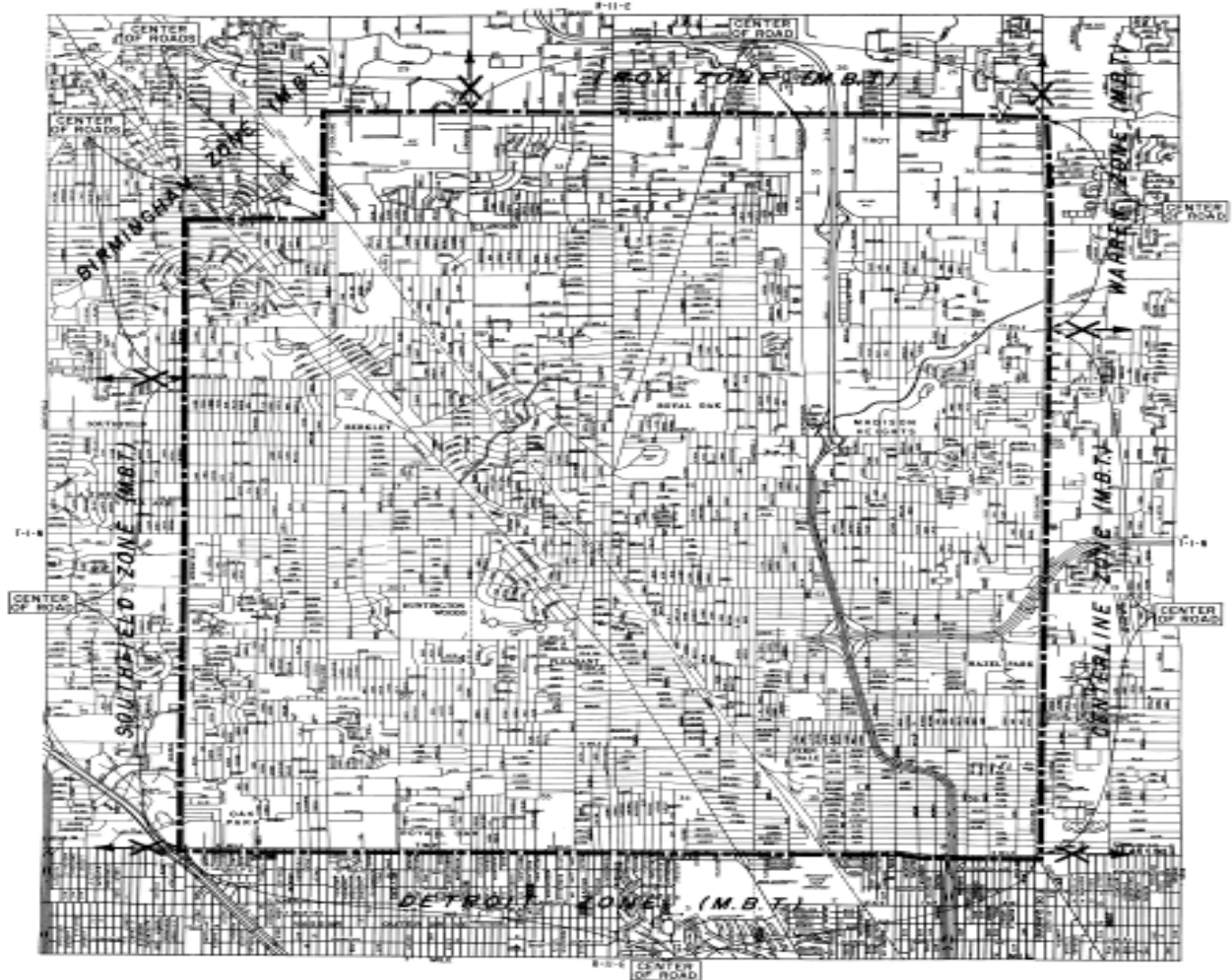
Starting at the intersection of Fourteen Mile Road and Greenfield Road (northwest corner of Section 6, T1N, R11E, City of Royal Oak, Oakland County); east on the center of Fourteen Mile Road to Mandalay Avenue extended; north on Mandalay Avenue extended, the center of Mandalay Avenue and the center of Coolidge Road to the center of Maple Road; east on the center of Maple Road to the center of Dequindre Road; south on the center of Dequindre Road to the center of Eight Mile Road; west on the center of Eight Mile Road to the center of Greenfield Road; north on the center of Greenfield Road to the starting point.

Material formerly appeared in Tariff M.P.S.C. No. 20R.

LOCAL TELEPHONE EXCHANGE SERVICES BOUNDARIES

DETROIT DISTRICT EXCHANGE - ROYAL OAK

ROYAL OAK 203



ROYAL OAK 203

Material formerly appeared in Tariff M.P.S.C. No. 20R.

LOCAL TELEPHONE EXCHANGE SERVICES BOUNDARIES

DETROIT DISTRICT EXCHANGE - SOUTHFIELD

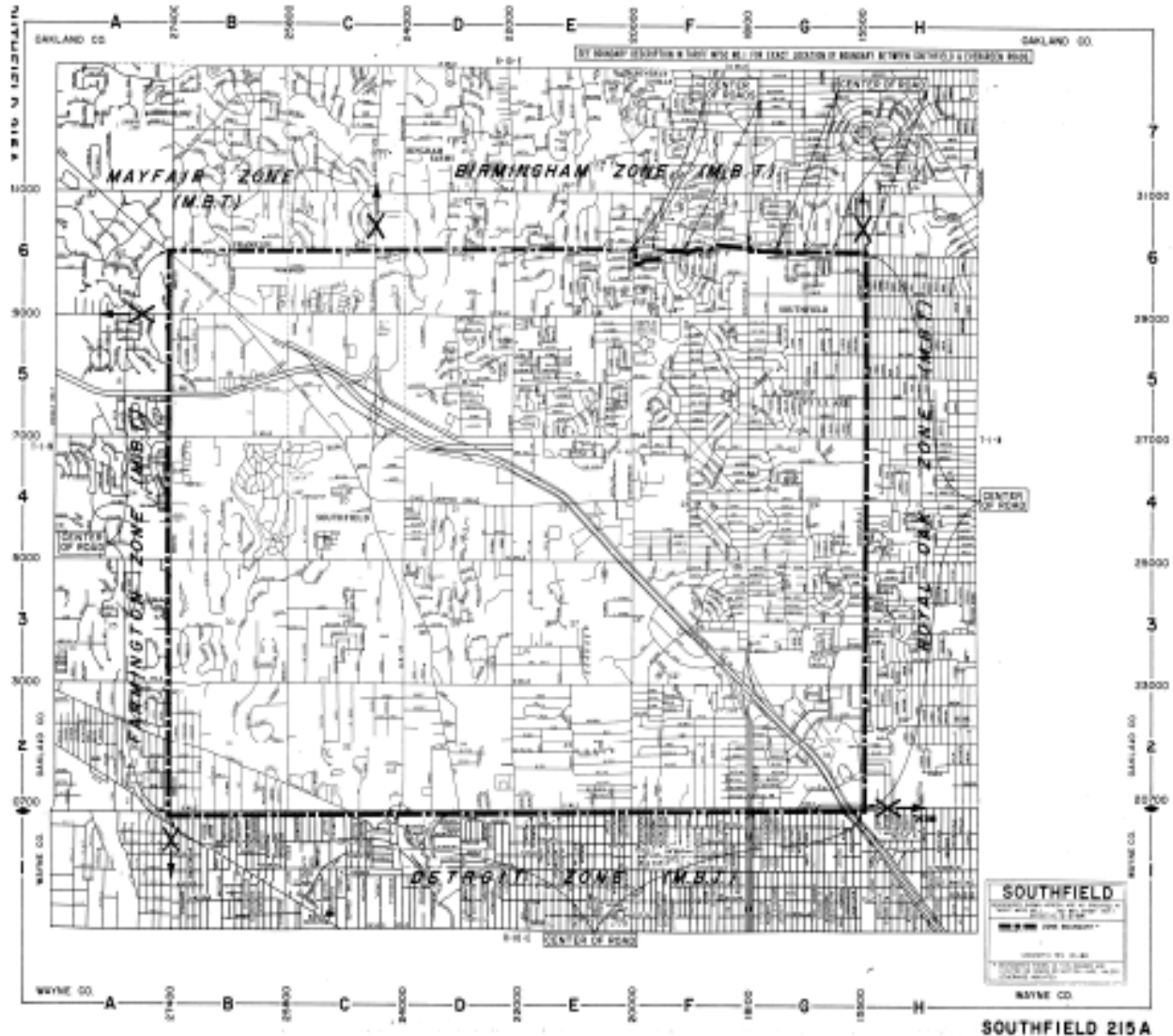
BASE RATE AREA and ZONE SERVICE AREA - Enclosed by the following boundary:

Starting on Inkster Road at the west 1/4 post of Section 7, City of Southfield, Oakland County; east on the east-west 1/4 lines of Sections 7, 8, 9 and 10 to the center of Evergreen Road; south on the center of Evergreen Road to the center of Hickory Leaf Lane; easterly on the center of Hickory Leaf Lane to a point 100 feet west of the center of Westbrook Parkway; north paralleling Westbrook Parkway to the north line of Lot 406, Cranbrook Village Subdivision No. 1; east on the north lines of Lots 406 and 405 to the rear line of Lot 393; north on the rear line of Lot 393 to the north line of Lot 393; east on the north lines of Lots 393 and 392 to the rear line of Lot 377; north on the rear line of Lot 377 to north line of Lot 377; east on the north line of Lot 377 to the center of Spring River Drive; north on the center of Spring River Drive to the center of Webster Avenue; easterly on the center of Webster Avenue to the center of Southfield Road; south on the center of Southfield Road to Webster Avenue extended from the east; east intermittently on Webster Avenue extended and the center of Webster Avenue to the center of Greenfield Road; south on the center of Greenfield Road to the center of Eight Mile Road; west on the center of Eight Mile Road to the center of Inkster Road; north on the center of Inkster Road to the starting point.

Material formerly appeared in Tariff M.P.S.C. No. 20R.

LOCAL TELEPHONE EXCHANGE SERVICES BOUNDARIES

DETROIT DISTRICT EXCHANGE - SOUTHFIELD



Material formerly appeared in Tariff M.P.S.C. No. 20R.

LOCAL TELEPHONE EXCHANGE SERVICES BOUNDARIES

DETROIT DISTRICT EXCHANGE - TRENTON

BASE RATE AREA and ZONE SERVICE AREA - Enclosed by the following boundary:

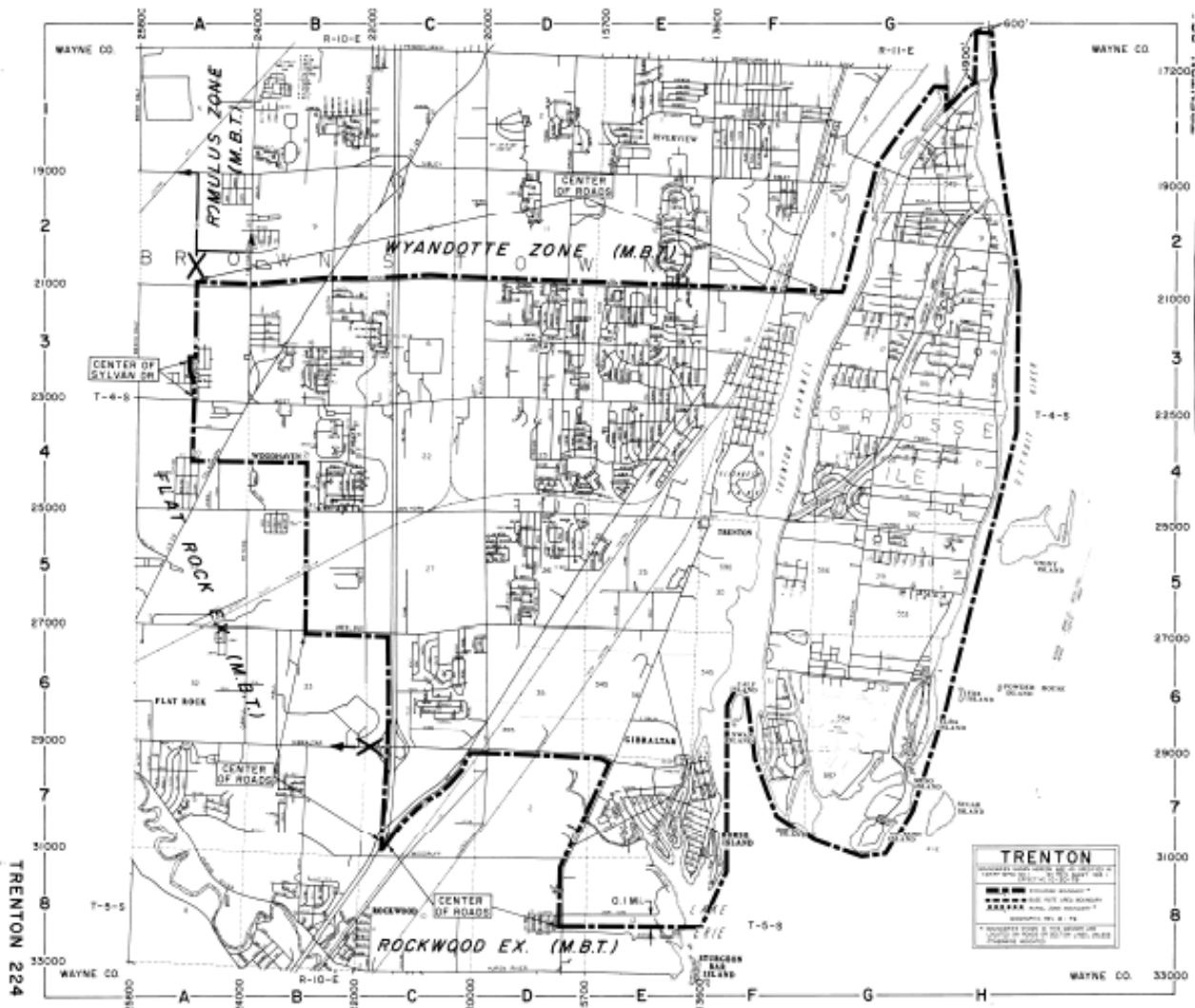
Starting on King Road at the north 1/4 post of Section 17, Brownstown Township, Wayne County; east on the center of King Road and King Road extended to the west shore of the Trenton Channel of the Detroit River; southerly on the shoreline, including Elizabeth Park and Horse Island, to a point 0.1 mile south of a line extended from the east-west portion of Cherry Island Road; west paralleling the east-west portion of Cherry Island Road to the center of River Road; north and northeasterly on the center of River Road and Jefferson Avenue to the center of Gibraltar Road; northwesterly and west on the center of Gibraltar Road to the center of Highway M-85; southwesterly on the center of Highway M-85 to the center of Highway I-75; north on the center of Highway I-75 to the center of Vreeland Road; west on the center of Vreeland Road to the south 1/4 post of Section 28, City of Woodhaven; north to the center of Section 21; west to the center of Section 20, Brownstown Township; north to West Road; east on West Road to the center of Sylvan Drive; northerly on the center of Sylvan Drive to the limits of Woodland Heights Subdivision; east to the north-south 1/4 line of Section 17; north to the starting point.

Also including all of Elba Island, Meso Island, Hickory Island, Round Island and Swan Island; and all of Grosse Ile except that portion starting at the most northerly point on the island; southerly on the east shore of Grosse Ile to a point 1,900 feet north of where the first channel enters the Detroit River; west for a distance of 600 feet; south to the above mentioned first channel; southwesterly on this channel to the first channel entering into the Trenton Channel of the Detroit River; northerly on this channel and continuing northerly on the west shore of Grosse Ile to the starting point.

Material formerly appeared in Tariff M.P.S.C. No. 20R.

LOCAL TELEPHONE EXCHANGE SERVICES BOUNDARIES

DETROIT DISTRICT EXCHANGE - TRENTON



Material formerly appeared in Tariff M.P.S.C. No. 20R.

LOCAL TELEPHONE EXCHANGE SERVICES BOUNDARIES

DETROIT DISTRICT EXCHANGE - TROY

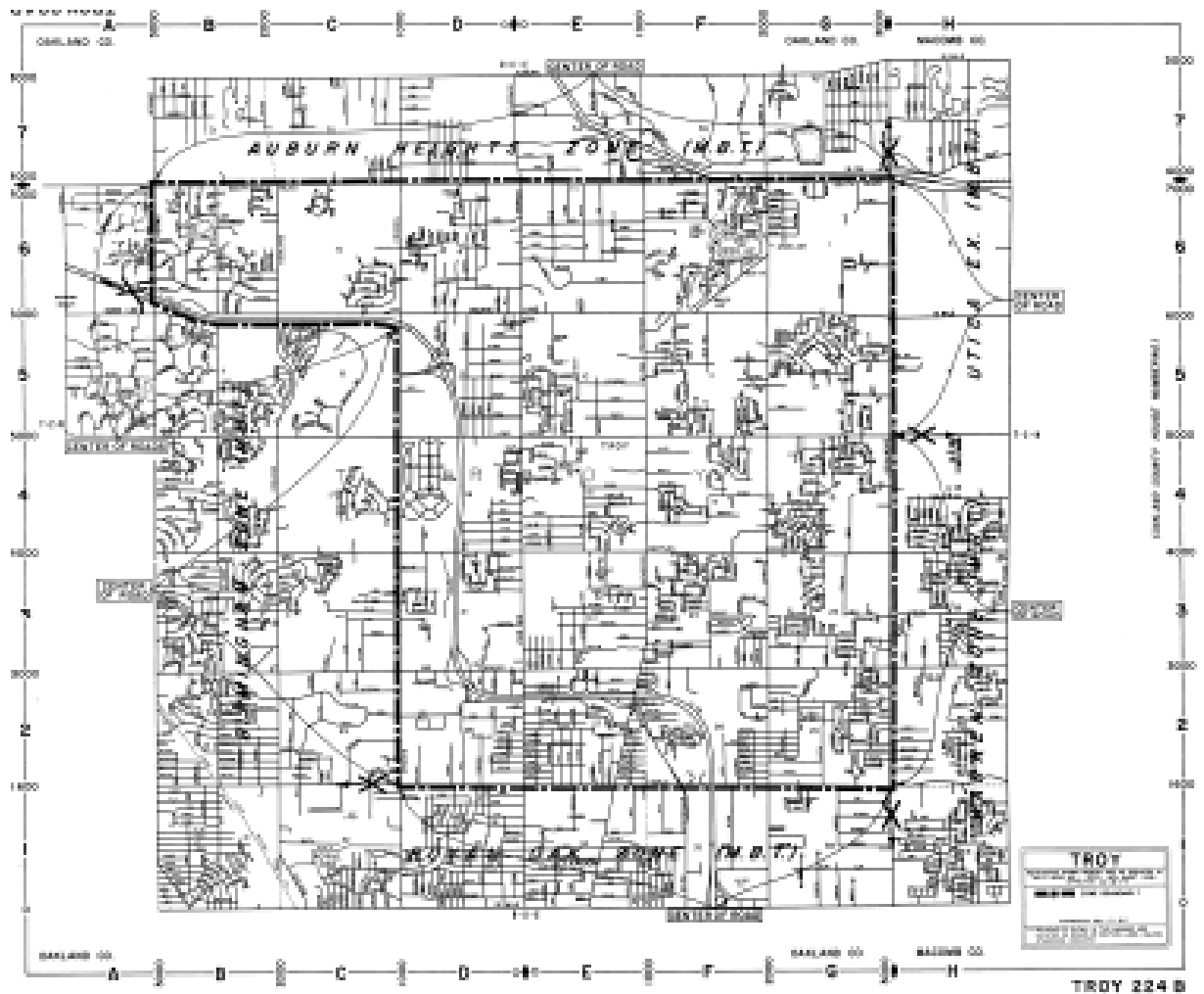
BASE RATE AREA and ZONE SERVICE AREA - Enclosed by the following boundary:

Starting at the intersection of South Boulevard and Adams Road (northwest corner of Section 6, City of Troy, Oakland County); east on the center of South Boulevard to the center of Dequindre Road; south on the center of Dequindre Road to the center of Maple Road; west on the center of Maple Road to the center of Crooks Road; north on the center of Crooks Road to the center of Highway I-75; west and northwesterly on the center of Highway I-75 to the center of Adams Road; north on the center of Adams Road to the starting point.

Material formerly appeared in Tariff M.P.S.C. No. 20R.

LOCAL TELEPHONE EXCHANGE SERVICES BOUNDARIES

DETROIT DISTRICT EXCHANGE - TROY



Material formerly appeared in Tariff M.P.S.C. No. 20R.

LOCAL TELEPHONE EXCHANGE SERVICES BOUNDARIES

DETROIT DISTRICT EXCHANGE - WARREN

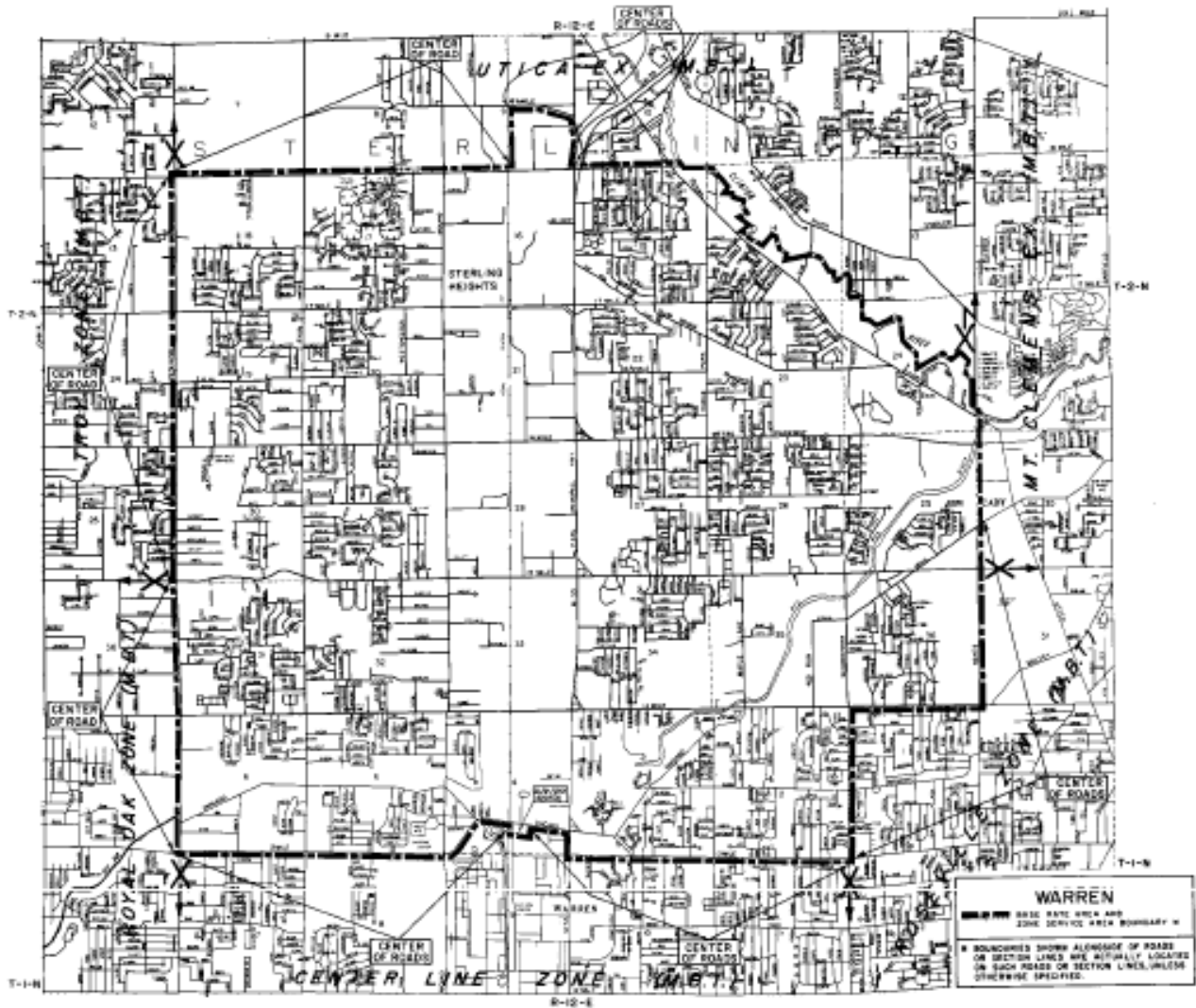
BASE RATE AREA and ZONE SERVICE AREA - Enclosed by the following boundary:

Starting at the intersection of Dequindre Road and Eighteen Mile Road (northwest corner of Section 18, City of Sterling Heights, Macomb County); east on the center of Eighteen Mile Road to the Conrail (Penn Central) Railroad; north on the railroad to the center of 18 1/2 Mile Road; easterly on the center of 18 1/2 Mile Road to the center of Van Dyke Road; southerly on the center of Van Dyke Road to the west side of Highway M-53; continuing southerly on the west side of Highway M-53 to the center of 18 Mile Road; east on the center of 18 Mile Road to Utica Road; continuing east to the west bank of the Clinton River; southeasterly on the west bank of the river to Hayes Road; south on Hayes Road and Hayes Road extended to Moravian Road; continuing south on the center of Hayes Road to the center of Fourteen Mile Road; west on the center of Fourteen Mile Road to the center of Schoenherr Road; south on the center of Schoenherr Road to the center of Thirteen Mile Road; west on the center of Thirteen Mile Road to the center of Van Dyke Road; north on the center of Van Dyke Road to the center of Chicago Road; westerly on the center of Chicago Road to the General Motors Technical Center property line; south, west and north on the General Motors Technical Center property line to the center of Chicago Road; westerly on the center of Chicago Road to the center of Thirteen Mile Road; southwesterly and west on the center of Thirteen Mile Road to the center of Dequindre Road; north on the center of Dequindre Road to the starting point.

Material formerly appeared in Tariff M.P.S.C. No. 20R.

LOCAL TELEPHONE EXCHANGE SERVICES BOUNDARIES

DETROIT DISTRICT EXCHANGE - WARREN



Material formerly appeared in Tariff M.P.S.C. No. 20R.

LOCAL TELEPHONE EXCHANGE SERVICES BOUNDARIES

DETROIT DISTRICT EXCHANGE - WAYNE

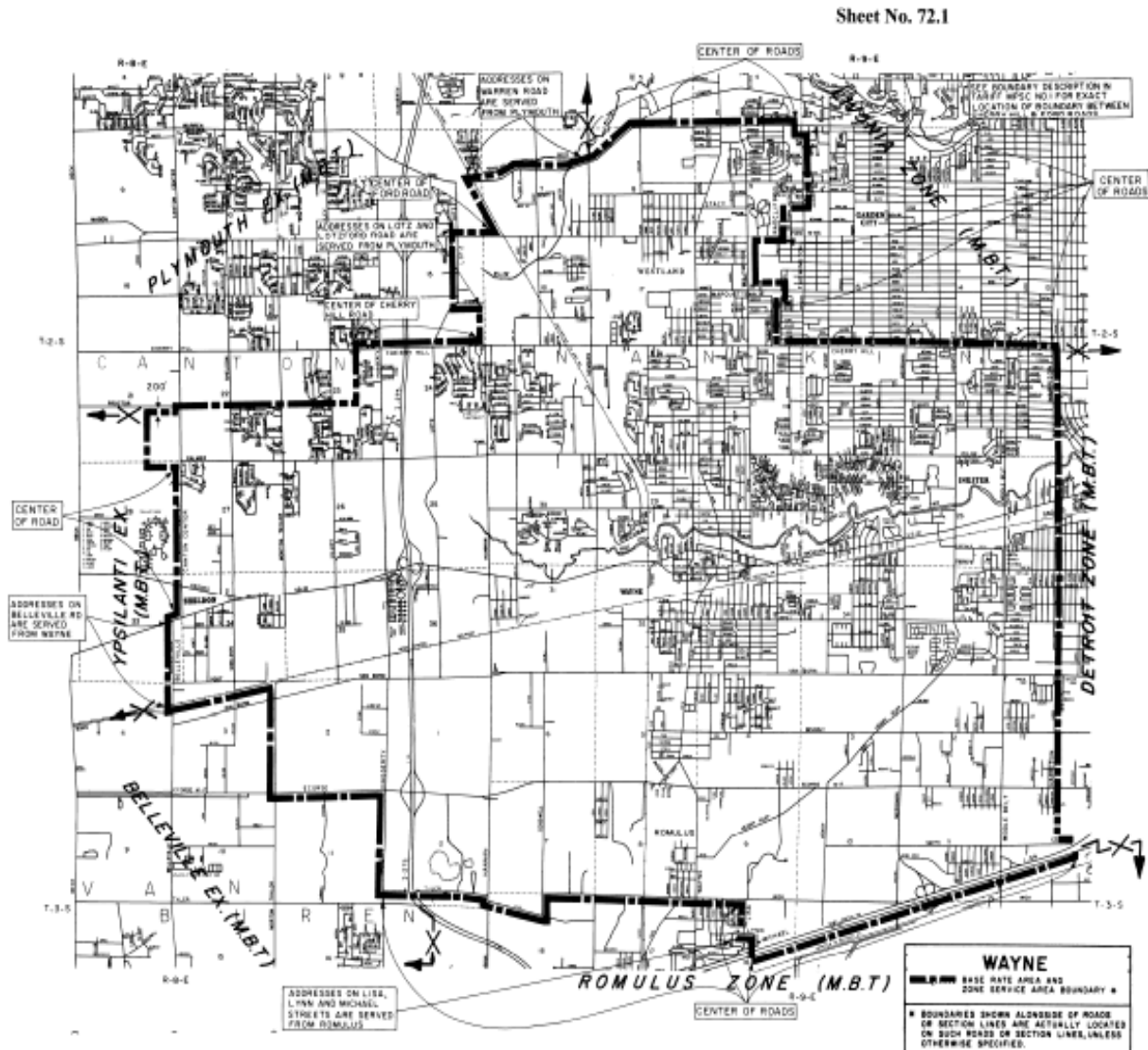
BASE RATE AREA and ZONE SERVICE AREA - Enclosed by the following boundary:

Starting at the intersection of Proctor Road and Canton Center Road (west 1/4 post of Section 22 Canton Township Wayne County east to the south 1/8 post of the northeast 1/4 of Section 23; north to the center of Cherry Hill Road; east on the center of Cherry Hill Road to the southeast corner of Section 13; north to Lotzford Road; west on Lotzford Road to Lotz Road; north on Lotz road to the center of Ford Road; east on the center of Ford Road to the Chesapeake and Ohio Railroad; northwesterly on the railroad to Warren Road; easterly on Warren Road to Newburgh Road; continuing northeasterly and east on the center of Warren Road to a point approximately 570 feet west of Farmington Road (west boundary of school property); south to a point approximately 730 feet south of Warren Road (south boundary of school property); east to the center of Farmington Road; south on the center of Farmington Road to Stacy Street extended; west on Stacy Street extended and the center of Stacy Street to the center of Radcliff Street; south on the center of Radcliff Street to a point 200 feet south of Ford Road; west to a point 200 feet east of Wildwood Avenue; south to a point 200 feet north of Marquette Avenue; east to the center of Radcliff School Court; south on the center of Radcliff School Court and Radcliff School Court extended to a point 110 feet south of Marquette Avenue; west paralleling Marquette Avenue to Vansull Avenue extended; south on Vansull Avenue extended and the center of Vansull Avenue to the center of Cherry Hill Road; east on the center of Cherry Hill Road to Harrison Road; south intermittently on Harrison Road and Harrison Road extended to Van Born Road; continuing south on Turbo Road and Turbo Road extended to Beverly Road; continuing south intermittently on Harrison Road and Harrison Road extended to Smith Road (at the center of Section 12 City of Romulus); east on Smith Road to the center of Highway I-94; southwesterly on the center of Highway 1-94 to Michael Street extended; northerly on Michael Street extended to Lynn Street; westerly on Lynn Street to Lisa Street; northerly on Lisa Street to the center of Wick Road; west on the center of Wick Road to the center of Cogswell Road; south on the center of Cogswell Road to the center of Tyler Road; northwesterly and west on the center of Tyler Road to Haggerty Road; north to Ecorse Road west to Morton Taylor Road; north to Yost Road; west to the Penn Central Railroad; southwesterly on the railroad to Belleville Road; north to Michigan Avenue (Highway US-12); easterly on Michigan Avenue to the center of Canton Center Road; north on the center of Canton Center Road to Palmer Road; west to the south 1/8 post of the southeast 1/4 of Section 21 Canton Township; north to a point 200 feet south of Proctor Road; east to Canton Center Road; north to the starting point.

Material formerly appeared in Tariff M.P.S.C. No. 20R.

LOCAL TELEPHONE EXCHANGE SERVICES BOUNDARIES

DETROIT DISTRICT EXCHANGE - WAYNE



Material formerly appeared in Tariff M.P.S.C. No. 20R.

LOCAL TELEPHONE EXCHANGE SERVICES BOUNDARIES

DETROIT DISTRICT EXCHANGE - WYANDOTTE

BASE RATE AREA and ZONE SERVICE AREA - Enclosed by the following boundary:

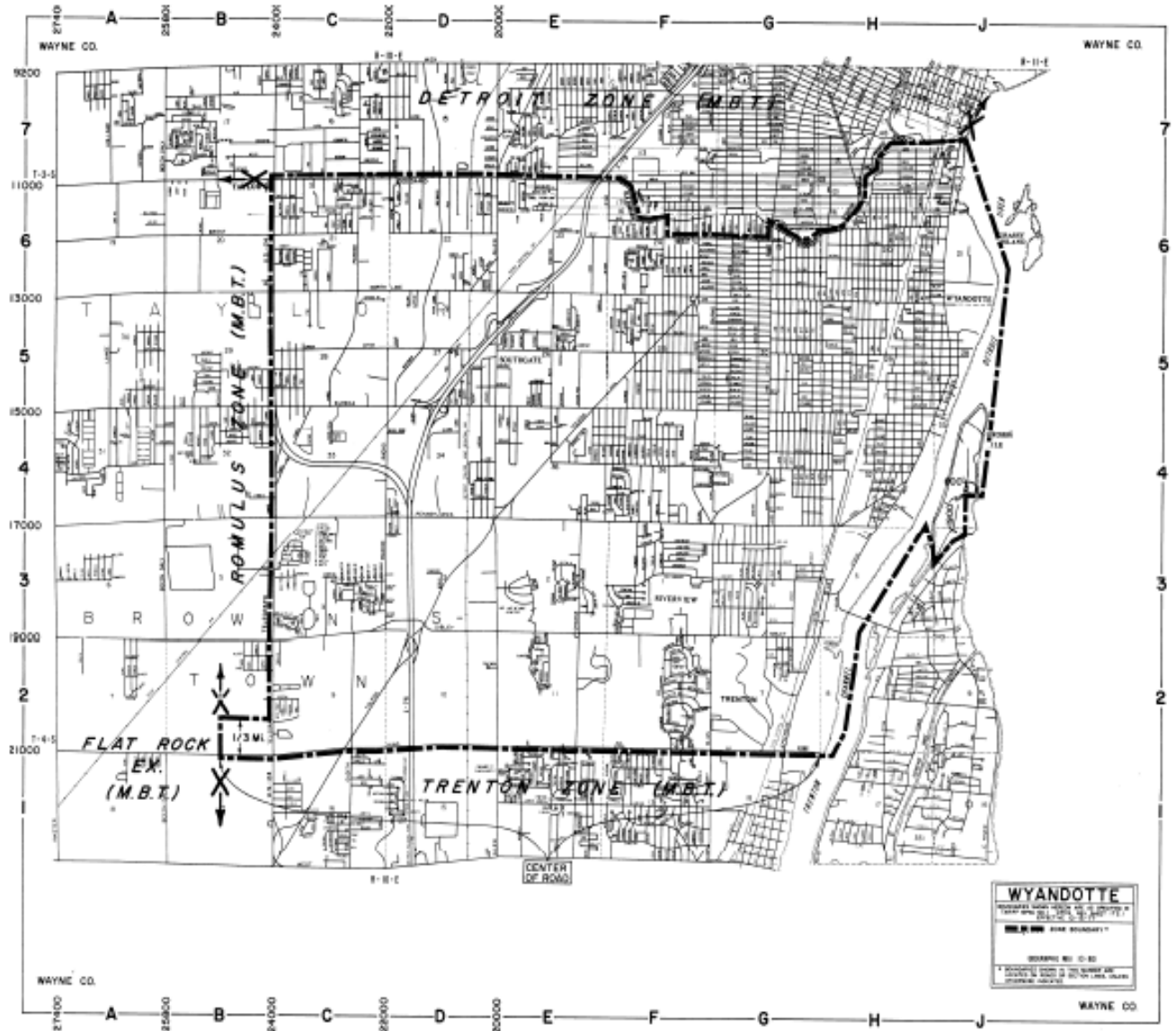
Starting at the intersection of Goddard Road and Telegraph Road (northwest corner of Section 21, City of Taylor, Wayne County); east on Goddard Road to Old Goddard Road; southerly and easterly on Old Goddard Road to Fordline Road; south to Brest Street; east on Brest Street to Fort Street; northerly on Fort Street to Goddard Road; easterly on Goddard Road to Harrison Street; westerly on Harrison Street to the center of the Ecorse River; northerly and easterly on the center of the Ecorse River; to its junction with the Detroit River; southerly on the west shoreline of the Detroit River and the Trenton Channel of the Detroit River to King Road extended; west on King Road extended and the center of King Road to the south 1/4 post of Section 8, Brownstown Township; north to a point 1/3 mile north of King Road; east to Telegraph Road; north to the starting point.

Also including that portion of Grosse Ile starting at the most northerly point on the island; southerly on the east shore of Grosse Ile to a point 1,900 feet north of where the first channel enters the Detroit River; west for a distance of 600 feet; south to the above mentioned first channel; southwesterly on this channel to the first channel entering into the Trenton Channel of the Detroit River; northerly on this channel and continuing northerly on the west shore of Grosse Ile to the starting point.

Material formerly appeared in Tariff M.P.S.C. No. 20R.

LOCAL TELEPHONE EXCHANGE SERVICES BOUNDARIES

DETROIT DISTRICT EXCHANGE - WYANDOTTE



Material formerly appeared in Tariff M.P.S.C. No. 20R.

LOCAL TELEPHONE EXCHANGE SERVICES BOUNDARIES

DEXTER

BASE RATE AREA - Enclosed by the following boundary:

Starting at the intersection of Mast Road and Daly Road (in Section 32, Webster Township, Washtenaw County); south to the intersection of Danhoey Road and Dexter-Ann Arbor Road; west to the northeast corner of Section 7, Scio Township; south to Marshall Road; west to the center of Section 18; north to the center of Section 6; west to the south 1/8 post of the northwest 1/4 of Section 6; north to Huron River Drive; southeast on Huron River Drive to a point due west of the intersection of Mast Road and Daly Road; east to the starting point.

EXCHANGE SERVICE AREA - (See Sheet No. 74.1)

Material formerly appeared in Tariff M.P.S.C. No.20R

LOCAL TELEPHONE EXCHANGE SERVICES BOUNDARIES

DEXTER

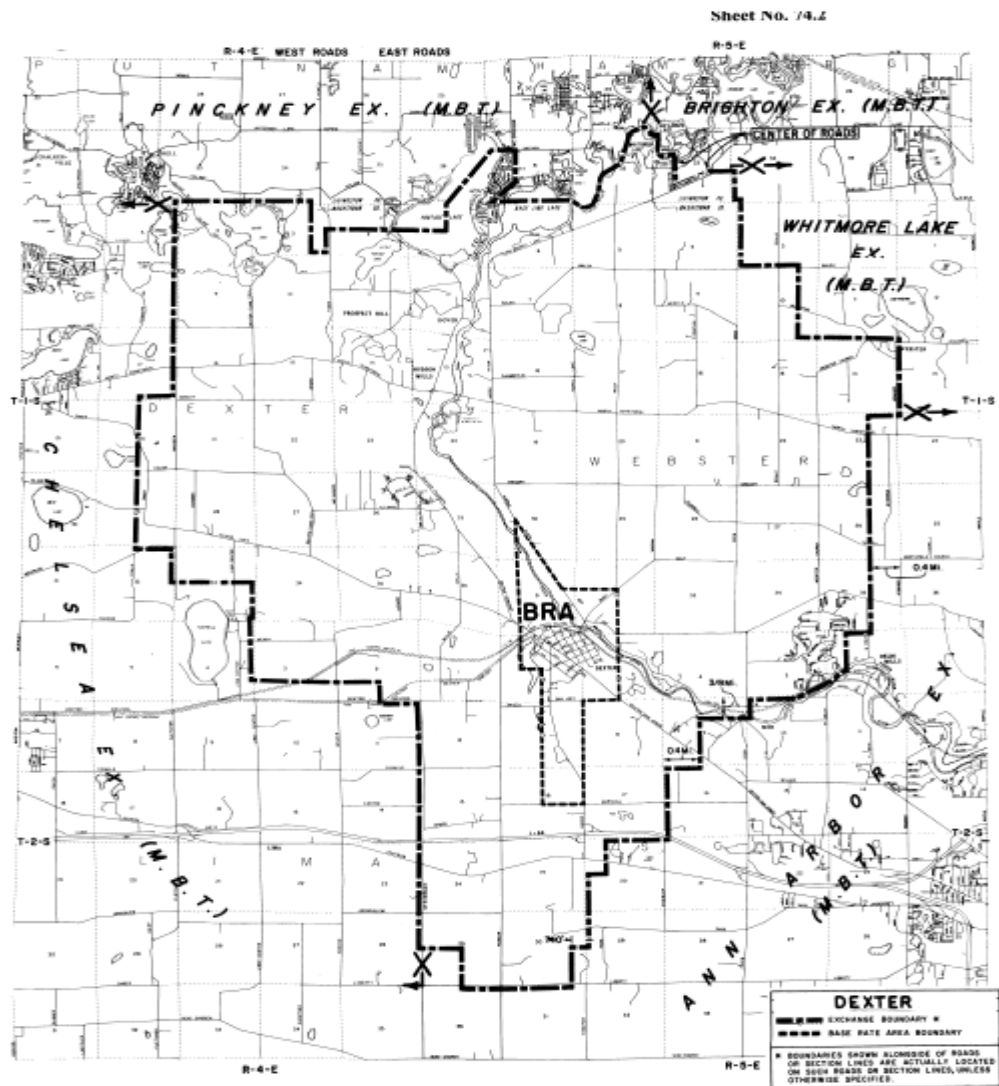
EXCHANGE SERVICE AREA - Enclosed by the following boundary:

Starting at the northwest corner of Section 4, Dexter Township, Washtenaw County; east to the north 1/8 post of the northeast 1/4 of Section 3; south to the south 1/8 post of the southeast 1/4 of Section 3; east to Toma Road; north to the west 1/4 post of Section 2; east to the center of Portage Lake; north and northeasterly through the center of Portage Lake to a point due west of the intersection of Shehan Road and McGregor Road; east to the intersection of Shehan Road and McGregor Road; south, southwesterly and south on McGregor Road to the southwest corner of Section 31, Hamburg Township, Livingston County; east to the shore of Base Line Lake; continuing east through Base Line Lake to its junction with the Huron River; southeasterly, northeasterly and southeasterly through the center of the Huron River, Whitewood Lake, Gallagher Lake and Long Lake to Western Road extended (in Section 33); south to Western Road and continuing south on the center of Western Road to the center of Strawberry Lake Road; northeasterly on the center of Strawberry Lake Road to the point where the road turns to the north; thence due east from that point to the east line of Section 33; south to the southeast corner of Section 33; east to the northeast corner of Section 4, Webster Township, Washtenaw County; south to Walsh Road; east to the north 1/8 post of the northeast 1/4 of Section 10; south to the south 1/8 post of the southeast 1/4 of Section 10; east to the northeast corner of Section 14; south to the southeast corner of Section 14; west 0.4 mile; south to the intersection of Joy Road and North Delhi Road; continuing south on North Delhi Road to the north line of Section 2, Scio Township; west to the north 1/8 post of the northwest 1/4 of Section 2; south to Huron River Drive; southwesterly on Huron River Drive to the south line of corner of Section 9; west to a point 0.4 mile east of the west line of Section 9; south to the south line of Section 9; west to the southwest corner of Section 9; south to the southeast corner of Section 17; west to the south 1/8 post of the southwest 1/4 of Section 17; south to the south 1/8 post of the northwest 1/4 of Section 20; west to the west 1/4 post of Section 20; south to the east 1/4 post of Section 30; west 740 feet; south to Liberty Road; west on Liberty Road to the south 1/4 post of Section 25, Lima Township; north to the center of Section 25; west to Steinbach Road; north to Dexter-Chelsea Road; west to the south 1/4 post of Section 2; north to the east 1/8 post of the southwest 1/4 of Section 2; west to the west 1/8 post of the southwest 1/4 of Section 3; north to the west 1/4 post of Section 34, Dexter Township; west to the west 1/4 post of Section 33; north to the northwest corner of Section 33; west to the south 1/4 post of Section 29; north to the north 1/4 post of Section 20; east to the southwest corner of Section 16; north to the starting point.

Material formerly appeared in Tariff M.P.S.C. No. 20R.

LOCAL TELEPHONE EXCHANGE SERVICES BOUNDARIES

DEXTER



Material formerly appeared in Tariff M.P.S.C. No. 20R.

LOCAL TELEPHONE EXCHANGE SERVICES BOUNDARIES

DIMONDALE

BASE RATE AREA - Enclosed by the following boundary:

Starting at the center of the northwest quarter of the northeast quarter of Section 14, Windsor Township, Eaton County; south 45 degrees west for a distance of 455 rods; west 45 degrees north for a distance of 226 rods; north 45 degrees east for a distance of 455 rods; east 45 degrees south for a distance of 226 rods to the starting point.

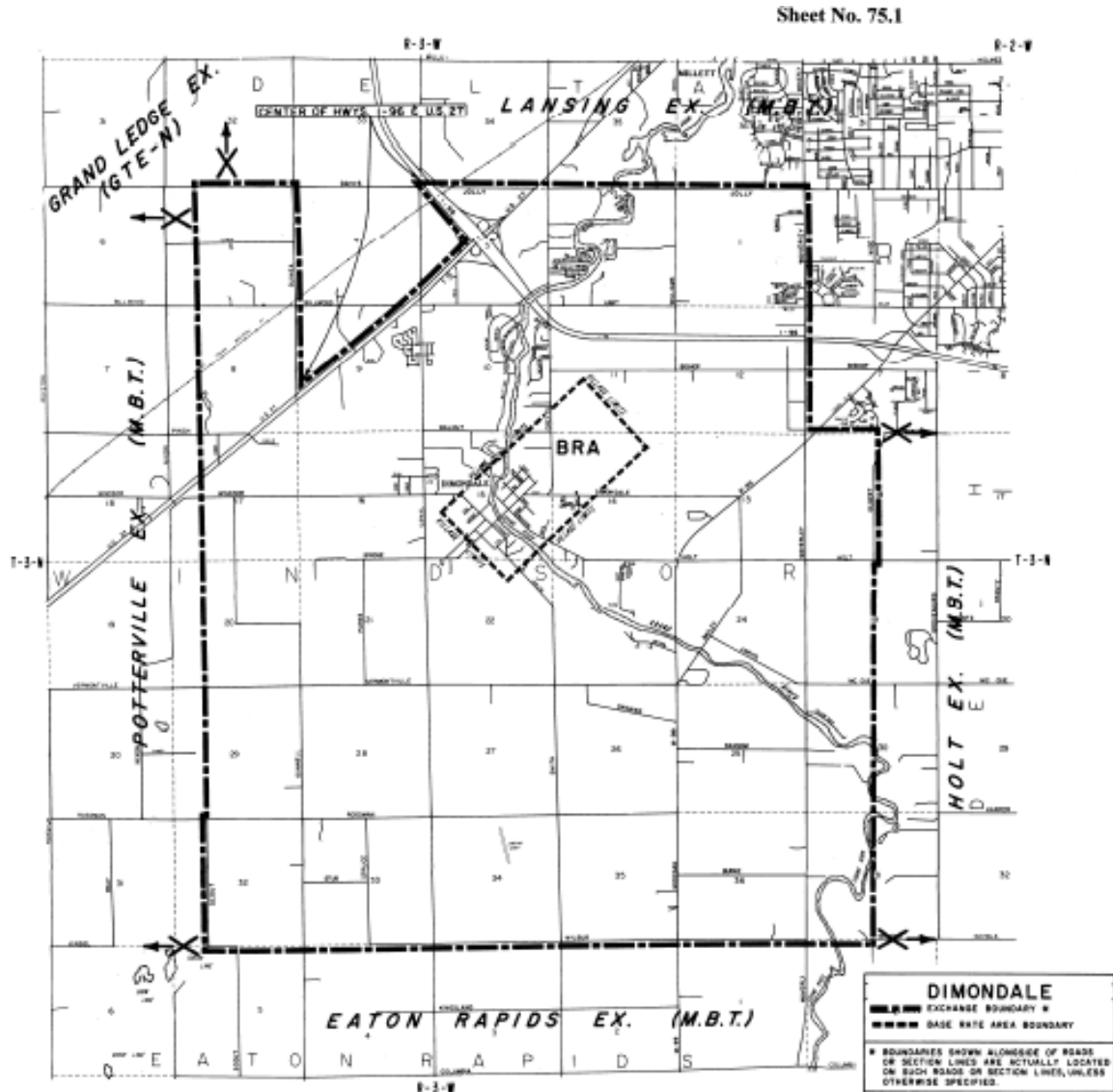
EXCHANGE SERVICE AREA - Enclosed by the following boundary:

Starting at the intersection of Davis Highway and Guinea Road (northeast corner of Section 5, Windsor Township, Eaton County); south to the center of Highway US-27; northeasterly on the center of Highway US-27 to the center of Highway I-96; northwesterly on the center of Highway I-96 to Davis Highway; east to Waverly Road; south to the southeast corner of Section 12; east to the north 1/4 post of Section 18, Delhi Township, Ingham County; south to the south 1/4 post of Section 31; west to the south 1/8 post of the southwest 1/4 of Section 32, Windsor Township, Eaton County (Scout Road); north to the north 1/8 post of the northwest 1/4 of Section 5 (Davis Highway); east to the starting point.

Material formerly appeared in Tariff M.P.S.C. No. 20R.

LOCAL TELEPHONE EXCHANGE SERVICES BOUNDARIES

DIMONDALE



Material formerly appeared in Tariff M.P.S.C. No. 20R.

LOCAL TELEPHONE EXCHANGE SERVICES BOUNDARIES

EAST JORDAN

BASE RATE AREA - Enclosed by the following boundary:

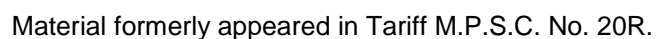
Starting on Highway M-66 at the east-west 1/4 line of Section 9, South Arm Township, Charlevoix County; east to the west shore of the South Arm of Lake Charlevoix; southerly on the west shore to the south line of Section 9; east to the north 1/4 post of Section 14; south to the west 1/8 post of the southeast 1/4 of Section 14; east to the center of the southwest 1/4 of Section 13; south to the south 1/8 post of the southwest 1/4 of Section 13; east to the north 1/4 post of Section 24; south to the south 1/4 post of Section 24; west to the south 1/8 post of the southwest 1/4 of Section 24; south to the center of the northwest 1/4 of Section 25; west to the west 1/8 post of the northwest 1/4 of Section 25; south to the west 1/4 post of Section 25; west to the south 1/8 post of the northeast 1/4 of Section 27; north to the center of the southeast 1/4 of Section 22; west to the west 1/8 post of the southeast 1/4 of Section 22; north to Highway M-66; northwesterly on Highway M-66 to the starting point.

EXCHANGE SERVICE AREA - Enclosed by the following boundary:

Starting at the northwest corner of Section 29, T33N,R7W, Eveline Township, Charlevoix County; east to the center of the South Arm of Lake Charlevoix; southeasterly through the South Arm to a point 0.1 mile south of the north line of Section 27; east to the north-south 1/8 line of the northwest 1/4 of Section 26; south to the south 1/8 post of the southwest 1/4 of Section 26; east to the north 1/4 post of Section 36; south to a point 0.1 mile south of the north 1/4 post of Section 1, South Arm Township; east to the east line of Section 1; south to the southeast corner of Section 1; east to the northeast corner of Section 7, Wilson Township; south to a point 0.1 mile south of the northwest corner of Section 17; east to a point 0.1 mile west of the east line of Section 17; south to the south line of Section 17; east to a point 0.1 mile east of the northwest corner of Section 22; south to the east-west 1/4 line of Section 27; west to the center of Section 28; south to a point 0.1 mile north of the south 1/4 post of Section 33; east to a point 0.1 mile east of the west line of Section 34; south to a point 0.1 mile south of the north line of Section 3, Jordan Township, Antrim County; east to a point 0.1 mile west of the east line of Section 2; south to the south line of Section 14; east to the northeast corner of Section 24; south to the southeast corner of Section 36; west to the southwest corner of Section 31; northeast to the southeast corner of Section 19; west to the southwest corner of Section 19; north to the northwest corner of Section 18; west to the southwest corner of Section 10, Echo Township; north to the northwest corner of Section 3; west to the center of Intermediate Lake; northerly through the center of Intermediate Lake to the east-west 1/4 line of Section 30, South Arm Township, Charlevoix County; west to the west 1/4 post of Section 30; north to the northwest corner of Section 31, Eveline Township; east to the northeast corner of Section 31; north to the starting point.

Material formerly appeared in Tariff M.P.S.C. No. 20R.

EAST JORDAN



LOCAL TELEPHONE EXCHANGE SERVICES BOUNDARIES

EAST TAWAS

BASE RATE AREA - Enclosed by the following boundary:

Starting at the intersection of Klenow Road and Wilber Road (northwest corner of Section 19, T22N, R8E, Baldwin Township, Iosco County); east to the shore of Tawas Lake; southeasterly, northeasterly and northwesterly on the shore of Tawas Lake to the north line of Section 9; east to the northeast corner of Section 9; south to the southeast corner of Section 9; east to the Detroit and Mackinac Railroad; northeasterly on the railroad to the north line of Section 5, T22N, R9E, Baldwin Township; east to the northeast corner of Section 4; south to the shore of Lake Huron; southwesterly on the shore of Lake Huron, Tawas Bay and Saginaw Bay to Swartz Road extended; west to Highway US-23; northerly on Highway US-23 to the Detroit and Mackinac Railroad; north to Townline Road; east to the Detroit and Mackinac Railroad; northeasterly on the railroad to the west line of Section 36, T22N, R7E, Tawas Township; north to Highway M-55; east to Wilber Road; north to the starting point.

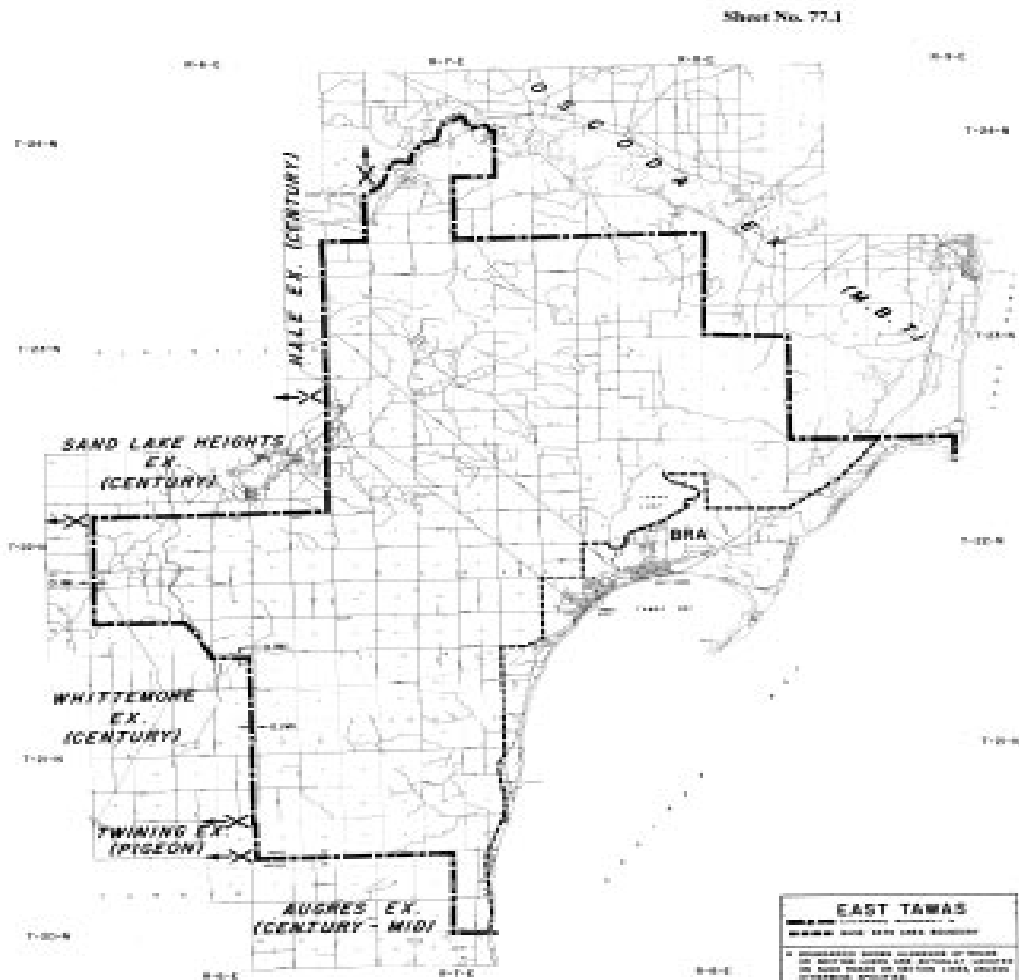
EXCHANGE SERVICE AREA - Enclosed by the following boundary:

Starting at the intersection of Phinney Oak Road and Mink Road (northwest corner of Section 6, T23N, R7E, Wilber Township, Iosco County); east to Monument Road; north to the center of the Au Sable River (Cooke Dam Pond); northeasterly and southeasterly through the center of the Au Sable River to the east line of Section 15, T24N, R7E, Oscoda Township; south to the southeast corner of Section 22; west to the southwest corner of Section 22; south to the southeast corner of Section 33; east to the northeast corner of Section 4, T23N, R8E, Wilber Township; south to the southeast corner of Section 16; east to the northeast corner of Section 23; south to the southeast corner of Section 35; east to the northeast corner of Section 4, T22N, R9E, Baldwin Township; south to the shore of Lake Huron; southwesterly on the shore of Lake Huron, Tawas Bay and Saginaw Bay to Swartz Road extended; west to the southwest corner of Section 13, T20N, R7E, Whitney Township, Arenac County; north to the Arenac-Iosco County Line; west to the southwest corner of Section 35, Sherman Township, Iosco County; north to the northwest corner of Section 35; west 0.1 mile; north paralleling Sand Lake Road to a point 0.1 mile south of the north line of Section 3; west paralleling Partlo Road to the East Branch of the Au Gres River; northwesterly on the river to the south line of Section 28, Grant Township; west to a point 0.1 mile east of the southwest corner of Section 30; north paralleling Friedman Road to the north line of Section 18; east to the northeast corner of Section 13; north to the starting point.

Material formerly appeared in Tariff M.P.S.C. No. 20R.

LOCAL TELEPHONE EXCHANGE SERVICES BOUNDARIES

EAST TAWAS



Material formerly appeared in Tariff M.P.S.C. No. 20R.

LOCAL TELEPHONE EXCHANGE SERVICES BOUNDARIES

EATON RAPIDS

BASE RATE AREA - Enclosed by the following boundary:

Starting on Kemler Road at the north 1/4 post of Section 33, City of Eaton Rapids, Eaton County; east to the northeast corner of Section 34; south to Kinneville Road; northwesterly on Kinneville Road to Highway M-50, M-99; southerly on Highway M50, M99 to the east-west 1/8 line of the northwest 1/4 of Section 10; west to the west 1/8 post of the northwest 1/4 of Section 9; north to Spicerville Highway; east to Hogsback Road; northeasterly on Hogsback Road to the north-south 1/4 line of Section 4; north to the starting point.

EXCHANGE SERVICE AREA - Enclosed by the following boundary:

Starting on Kindles Highway at the north 1/4 post of Section 6, Eaton Rapids Township, Eaton County; east to the northeast corner of Section 6, Aureoles Township, Ingham County; south to the east 1/8 post of the southeast 1/4 of Section 18; east to Onondaga Road; south to the east 1/4 post of Section 29; west to Gale Road; south to the west 1/8 post of the southwest 1/4 of Section 32; east to Onondaga Road; south to Ferris Road; east to the north 1/8 post of the northwest 1/4 of Section 9, Onondaga Township; south to the center of the northwest 1/4 of Section 9; west to the center of the northeast 1/4 of Section 7; south to Kinneville Road; east to Gale Road; south to the east 1/8 post of the northeast 1/4 of Section 19; west to Waverly Road; south to Bellevue Highway; west to the northeast corner of Section 26, Hamlin Township, Eaton County; south to the southeast corner of Section 35; west to the southwest corner of Section 34; north to Bellevue Highway; west to the northeast corner of Section 29; south to the east 1/8 post of the northeast 1/4 of Section 29; west to Springport Road; northerly on Springport Road to Bellevue Highway; west to Royston Road; north to Bellevue Highway; west to Wilcox Road; south to Bellevue Highway; west to a point 0.4 mile west of the southeast corner of Section 22, Brookfield Township; north to the east-west 1/4 line of Section 10; west to the center of Section 10; north to the center of Section 3; east to Perkey Road; north to Mills Highway; east to the southwest corner of Section 25, Eaton Township; north to Long Highway; east to Royston Road; north to the west 1/4 post of Section 7, Eaton Rapids Township; east to the center of Section 7; north to the starting point.

Material formerly appeared in Tariff M.P.S.C. No. 20R.

LOCAL TELEPHONE EXCHANGE SERVICES BOUNDARIES

EAU CLAIRE

BASE RATE AREA - Enclosed by the following boundary:

Starting on Hochberger Road at the west 1/8 post of the southeast 1/4 of Section 32, Pipestone Township, Berrien County east to the center of the southeast 1/4 of Section 32; north to the north 1/8 post of the southeast 1/4 of Section 32; east to the north 1/8 post of the southeast 1/4 of Section 33; south to the south 1/8 post of the northeast 1/4 of Section 4, Berrien Township; west to the south 1/8 post of the northeast 1/4 of Section 5; north to the center of the northeast 1/4 of Section 5; west to Hochberger Road; northerly on Hochberger Road to the starting point.

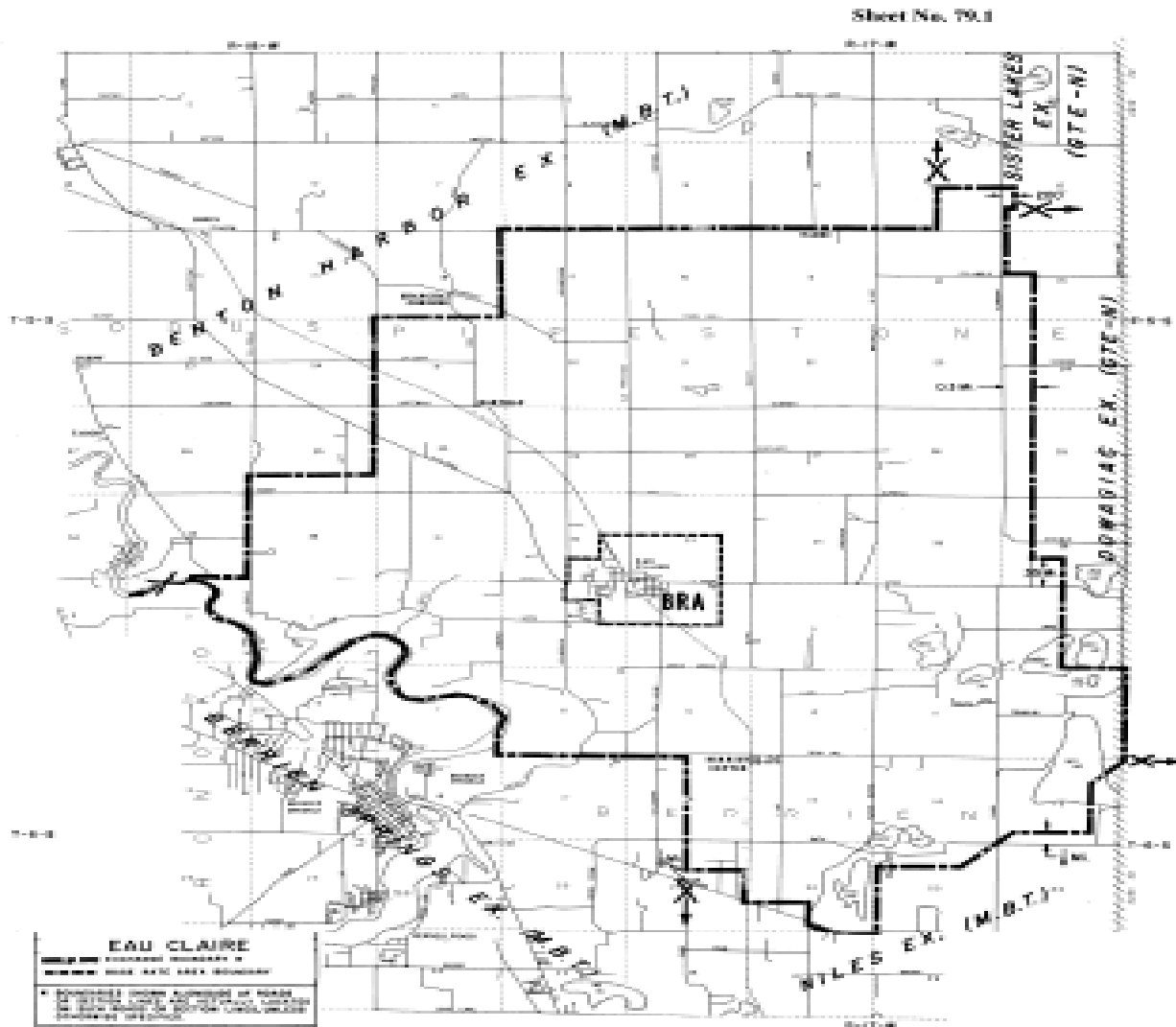
EXCHANGE SERVICE AREA - Enclosed by the following boundary:

Starting on Naomi Road at the northwest corner of Section 17, Pipestone Township, Berrien County, east to the south 1/4 post of Section 11; north to the center of Section 11; east to a point 200 feet east of Clawson Road; south to the east-west 1/8 line of the southwest 1/4 of Section 12; west to Clawson Road; south to Columbia Road; east to a point 0.3 miles east of Clawson Road; south to a point 0.35 miles north of Highway M-62; east to the north-south 1/4 line of Section 36; south to the south 1/4 post of Section 1, Berrien Township; east to the northeast corner of Section 12; south to the southeast corner of Section 12; southwest to the center of the northeast 1/4 of Section 13 (in Smith Lake); south to a point 1/8 mile north of Smith Road; west to a point 1/8 mile east of Pucker Road southwesterly through the intersection of Smith Road and Pucker Road to the center of the northeast 1/4 of Section 23; west to the west 1/8 post of the northwest 1/4 of Section 23; south to Pokagon Road; west and northwest on Pokagon Road to the north-south 1/4 line of Section 22; north to a point directly east of the intersection of Pokagon Road and the Penn Central Railroad; west to that intersection; north on the railroad to a point directly east of a point 1/8 mile north of the intersection of Pokagon Road and Jones Road; west to the point 1/8 mile north of the intersection of Pokagon Road and Jones Road; north to the north 1/4 post of Section 16 (Dean's Hill Road); west to the southwest corner of Section 8; north to the center of the St. Joseph River; northwesterly through the center of the St. Joseph River to the south line of Section 35, Sodus Township; east to the southwest corner of Section 36; north to the west 1/8 post of the southwest 1/4 of Section 25; east to the east 1/8 post of the southeast 1/4 of Section 25; north to the northwest corner of Section 19, Pipestone Township; east to the northeast corner of Section 19; north to the starting point.

Material formerly appeared in Tariff M.P.S.C. No. 20R.

LOCAL TELEPHONE EXCHANGE SERVICES BOUNDARIES

EAU CLAIRE



Material formerly appeared in Tariff M.P.S.C. No. 20R.

LOCAL TELEPHONE EXCHANGE SERVICES BOUNDARIES

ELK RAPIDS

BASE RATE AREA - Enclosed by the following boundary:

Starting on the shore of Grand Traverse Bay at the north line of Section 21, T29N, R9W, Village of Elk Rapids, Antrim County; east to Cairn Highway; northeasterly on Cairn Highway to the east-west 1/4 line of Section 10, Elk Rapids Township; east to the shore of Elk Lake; southerly, westerly, and northerly on the shoreline of Elk Lake to the south line of Section 21, Village of Elk Rapids; west to the shore of Grand Traverse Bay; northerly on the shoreline to the starting point.

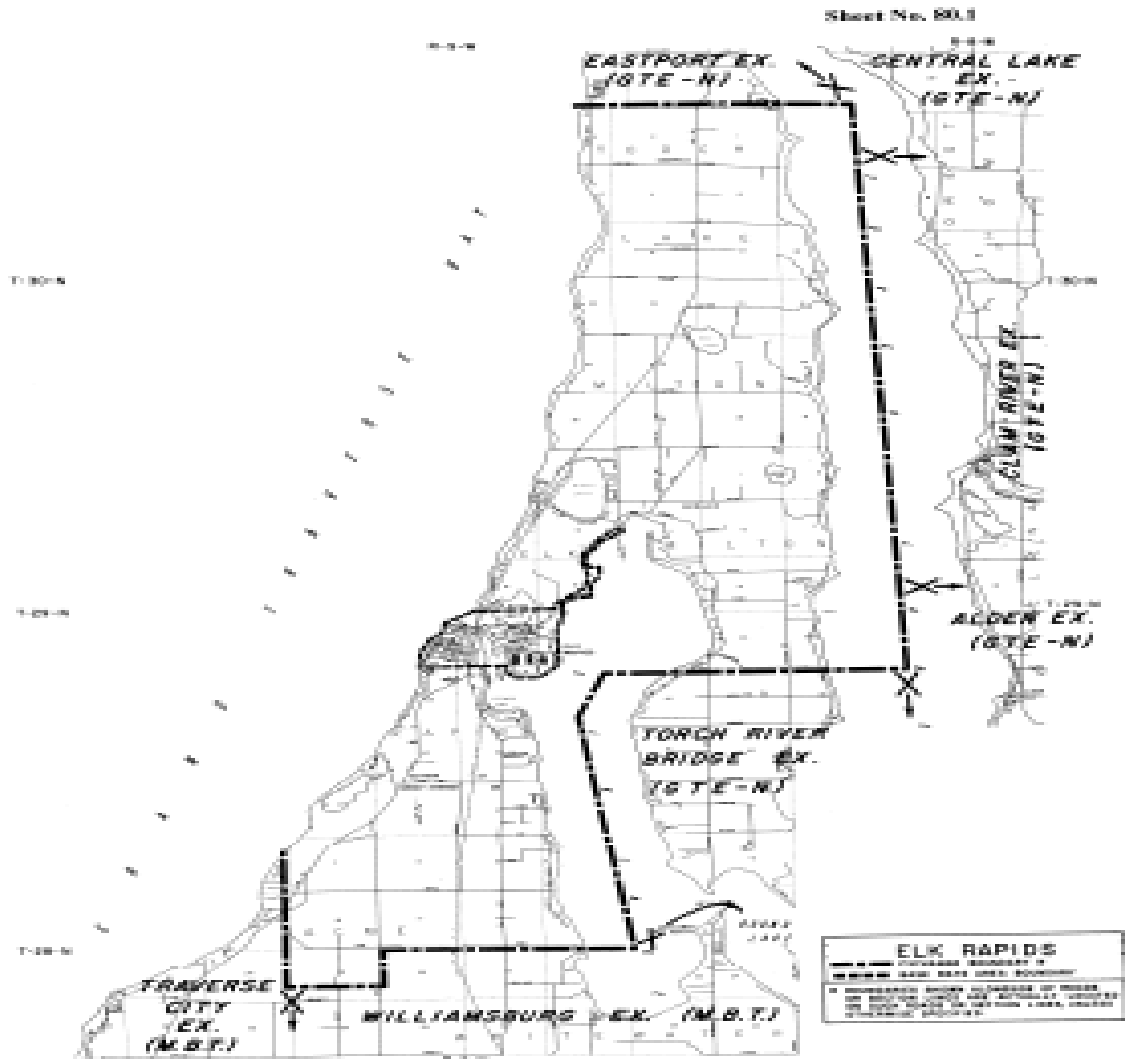
EXCHANGE SERVICE AREA - Enclosed by the following boundary:

Starting on the shore of Grand Traverse Bay at the north line of Section 3, T30N, R9W, Torch Lake Township, Antrim County; east to the center of Torch Lake; southerly through the center of Torch Lake to a point opposite the south line of Section 19, T29N, R8W, Milton Township; west on the south line of Section 19, and the south lines of Sections 24 and 23, T29N, R9W, to the center of Elk Lake; southerly through the center of Elk Lake to a point opposite the south line of Section 15, T28N, R9W, Whitewater Township, Grand Traverse County; west to the northeast corner of Section 19, T28N, R9W, Acme Township; south to the east 1/8 post of the southeast 1/4 of Section 19; west to the west 1/8 post of the southwest 1/4 of Section 19; north to the shore of Grand Traverse Bay; northerly on the shoreline to the starting point.

Material formerly appeared in Tariff M.P.S.C. No. 20R.

LOCAL TELEPHONE EXCHANGE SERVICES BOUNDARIES

ELK RAPIDS



Material formerly appeared in Tariff M.P.S.C. No. 20R.

LOCAL TELEPHONE EXCHANGE SERVICES BOUNDARIES

ENGADINE

ENGADINE BASE RATE AREA - Enclosed by the following boundary:

Starting on Highway M-117 at a point 0.6 mile north of the southwest corner of Section 16, T43N, R10W, Garfield Township, Mackinac County; east to the north-south 1/4 line of Section 16; south to the south line of Section 16; west to a point 0.4 mile west of the southeast corner of Section 17; north to a point 0.6 mile north of the south line of Section 17; east to the starting point.

NAUBINWAY BASE RATE AREA - Enclosed by the following boundary:

Starting at the north 1/4 post of Section 29, T43N, R9W, Garfield Township, Mackinac County; east to the north 1/4 post of Section 28; south to the shore of Lake Michigan; southerly and westerly on the shoreline to the north-south 1/4 line of Section 29; north to the starting point.

EXCHANGE SERVICE AREA - Enclosed by the following boundary:

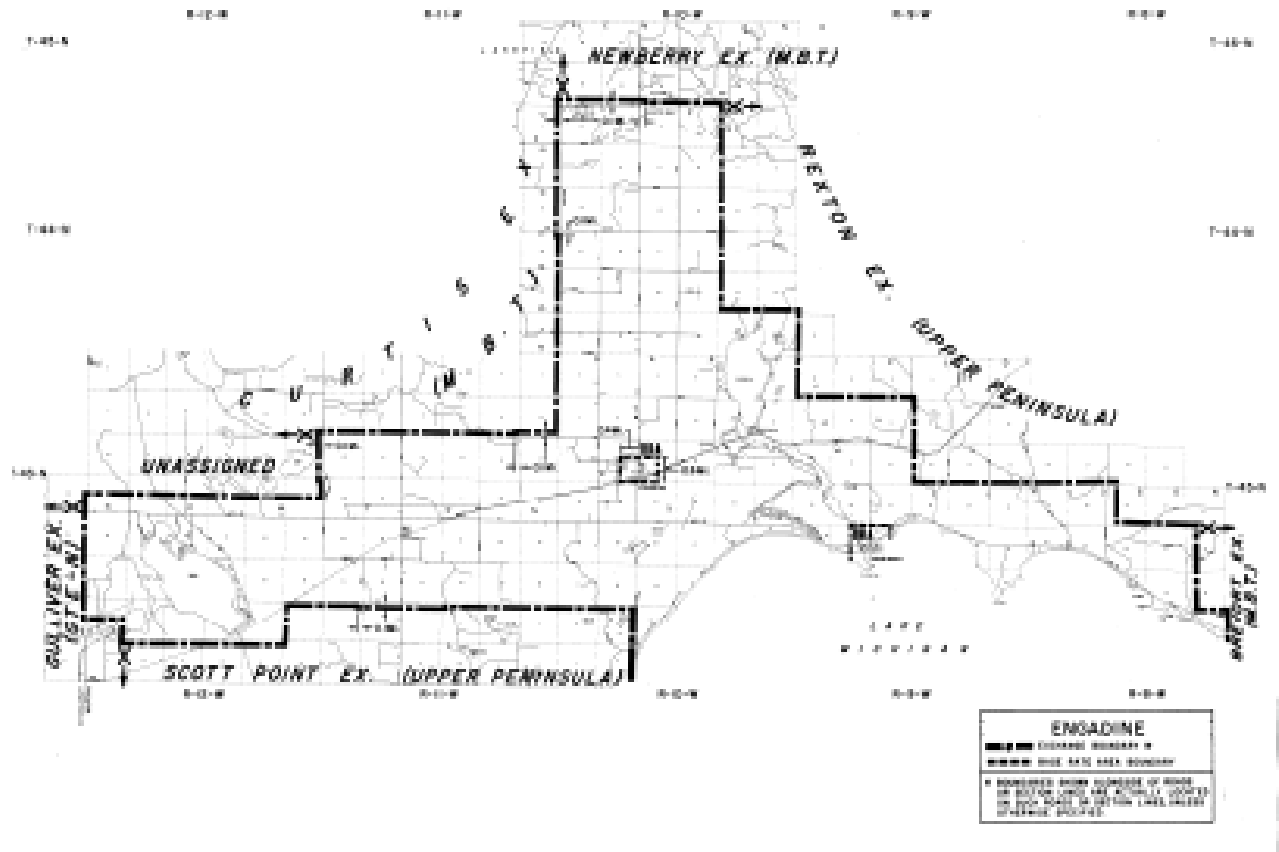
Starting at a point 0.1 mile north of, and 0.1 mile west of, the southeast corner of Section 36, T45N, R11W, Lakefield Township, Luce County; east (paralleling Line Road) to a point 0.1 mile east of the west line of Section 33, T45N, R10W, Pentland Township; south to the south line of Section 33; east to the northeast corner of Section 3, T44N, R10W, Garfield Township, Mackinac County; south to the southeast corner of Section 27; east to the northeast corner of Section 36; south to the southeast corner of Section 1, T43N, R10W; east to the northeast corner of Section 9, T43N, R9W; south to the southeast corner of Section 16; east to the north 1/8 post of the northwest 1/4 of Section 21, T43N, R8W, Hudson Township; south to the south 1/8 post of the southwest 1/4 of Section 21; east to the north 1/8 post of the northwest 1/4 of Section 26; south to the south 1/8 post of the southwest 1/4 of Section 35; east to the northeast corner of Section 2, T42N, R8W; south to the shore of Lake Michigan; westerly on the shoreline to the south line of Section 34, T43N, R10W, Garfield Township; west to the southeast corner of Section 33, T43N, R11W, Newton Township; south 0.1 mile; west (paralleling Wilson Road) to a point 0.1 mile west of French Road; north to the south line of Section 31; west to the southwest corner of Section 36, T43N, R12W; south to the southeast corner of Section 2, T42N, R12W; west to the southwest corner of Section 5; north to the west 1/4 post of Section 5; west to the west 1/4 post of Section 6; north to the west 1/4 post of Section 19, T43N, R12W; east to the east 1/4 post of Section 24; north to the northeast corner of Section 24; west 0.1 mile; north (paralleling Manistique Lakes Road-County Road H-33) to the north line of Section 13; east to a point 0.1 mile west of the southeast corner of Section 11, T43N, R11W; north 0.1 mile; east (paralleling Linch Road) to the east line of Section 12; north to a point 0.1 mile south of the northeast corner of Section 24, T44N, R11W, Portage Township; west 0.1 mile; north (paralleling Hayes Road) to the starting point.

Material formerly appeared in Tariff M.P.S.C. No. 20R.

LOCAL TELEPHONE EXCHANGE SERVICES BOUNDARIES

ENGADINE

Sheet No. 81.1



Material formerly appeared in Tariff M.P.S.C. No. 20R.

LOCAL TELEPHONE EXCHANGE SERVICES BOUNDARIES

ESCANABA

BASE RATE AREA - Enclosed by the following boundary:

Starting at the north 1/4 post of Section 35, T40N, R23W, Escanaba Township, Delta County; east to the west bank of the Escanaba River; southeasterly on the west bank of the Escanaba River to Highway US-2; northeasterly on Highway US-2 to County Road C-2; east to the shore of Little Bay de Noc; southerly and southwesterly on the shoreline of Little Bay de Noc and Green Bay (including Portage Point) to the east bank of the Ford River; northerly on the east bank of the Ford River to the west line of Section 10, T38N, R23W, Ford River Township; north to a point 0.1 mile north of the southwest corner of Section 3; east to the east line of Section 2; north to the west 1/4 post of Section 13, T39N, R23W, City of Escanaba; east to the south 1/8 post of the northeast 1/4 of Section 13; north to the north 1/8 post of the northeast 1/4 of Section 12, T39N, R23W, Wells Township; west to the south 1/4 post of Section 2; north to the starting point.

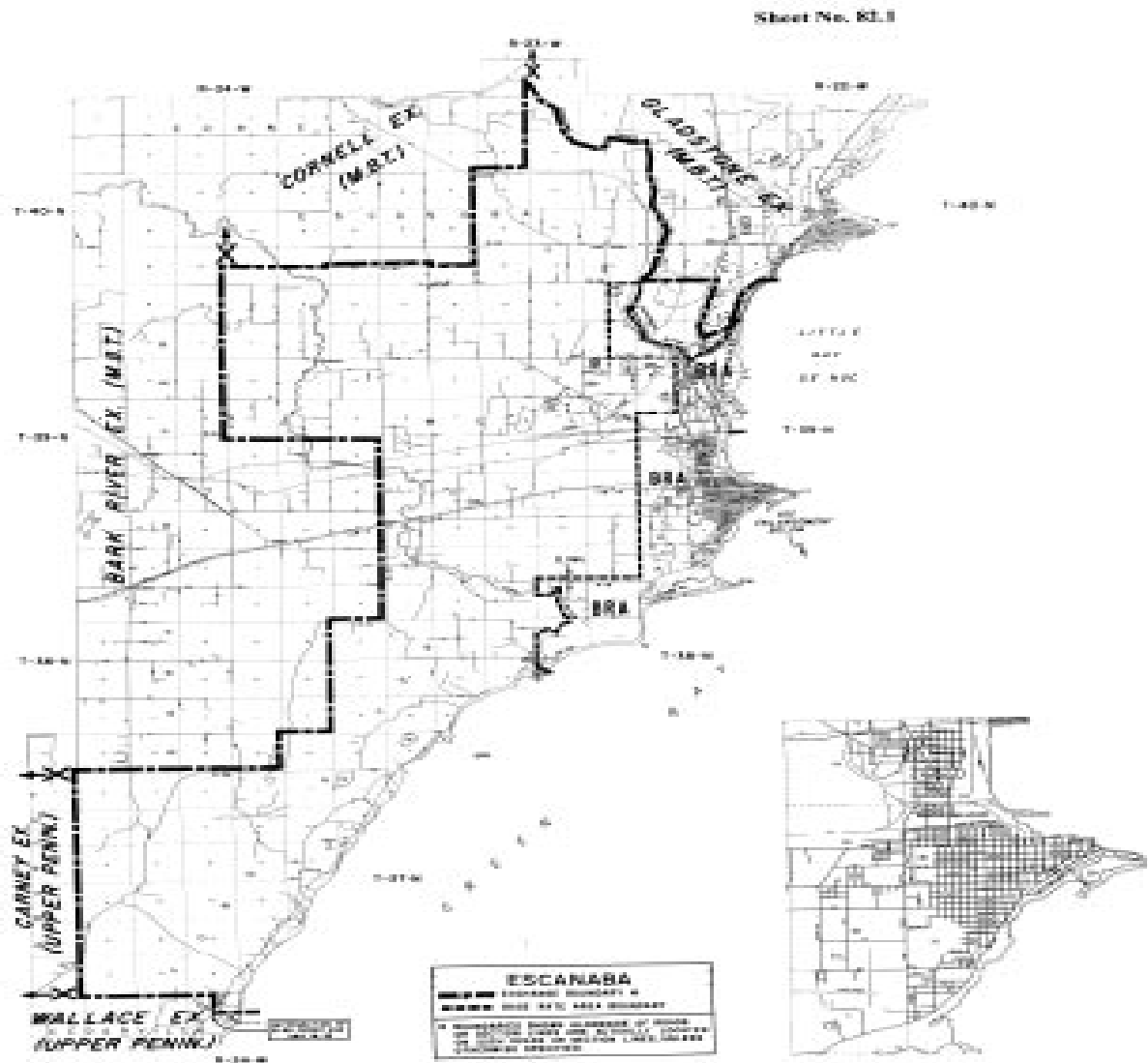
EXCHANGE SERVICE AREA - Enclosed by the following boundary:

Starting at the point where the Escanaba River crosses the west line of Section 36, T41N, R23W, Cornell Township, Delta County; southeasterly and southerly on the Escanaba River to the north line of Section 36, T40N, R23W, Escanaba Township; east to the Chicago and Northwestern Railroad; southerly on the railroad to its intersection with the Minneapolis, St. Paul and Sault Ste. Marie Railroad (in Section 6, T39N, R22W,); northeasterly on the railroad to the north line of Section 32, T40N, R22W; east to the shore of Little Bay de Noc; southerly and southwesterly on the shoreline of Little Bay de Noc and Green Bay (including Portage Point) to a point due east of the intersection of Highway M-35 and Olso Creek (in Section 4, T36N, R24W, Cedarville Township, Menominee County); west to the intersection of Highway M-35 and Olso Creek; north to the north line of Section 4; west to the southwest corner of Section 31, T37N, R24W, Ford River Township, Delta County; north to the northwest corner of Section 6; east to the northeast corner of Section 3; north to the northwest corner of Section 35, T38N, R24W; east to the northeast corner of Section 35; north to the northwest corner of Section 13; east to the northeast corner of Section 13; north to the northwest corner of Section 19, T39N, R23W, Wells Township; west to the southwest corner of Section 15, T39N, R24W; north to the west 1/4 post of Section 27, T40N, R24W, Escanaba Township; east to the west 1/4 post of Section 28, T40N, R23W; north to the northwest corner of Section 16; east to the northeast corner of Section 16; north on the west lines of Sections 10 and 3, and the west line of Section 36, T41N, R23W, Cornell Township, to the starting point.

Material formerly appeared in Tariff M.P.S.C. No. 20R.

LOCAL TELEPHONE EXCHANGE SERVICES BOUNDARIES

ESCANABA



Material formerly appeared in Tariff M.P.S.C. No. 20R.

LOCAL TELEPHONE EXCHANGE SERVICES BOUNDARIES

EVART

BASE RATE AREA - Enclosed by the following boundary:

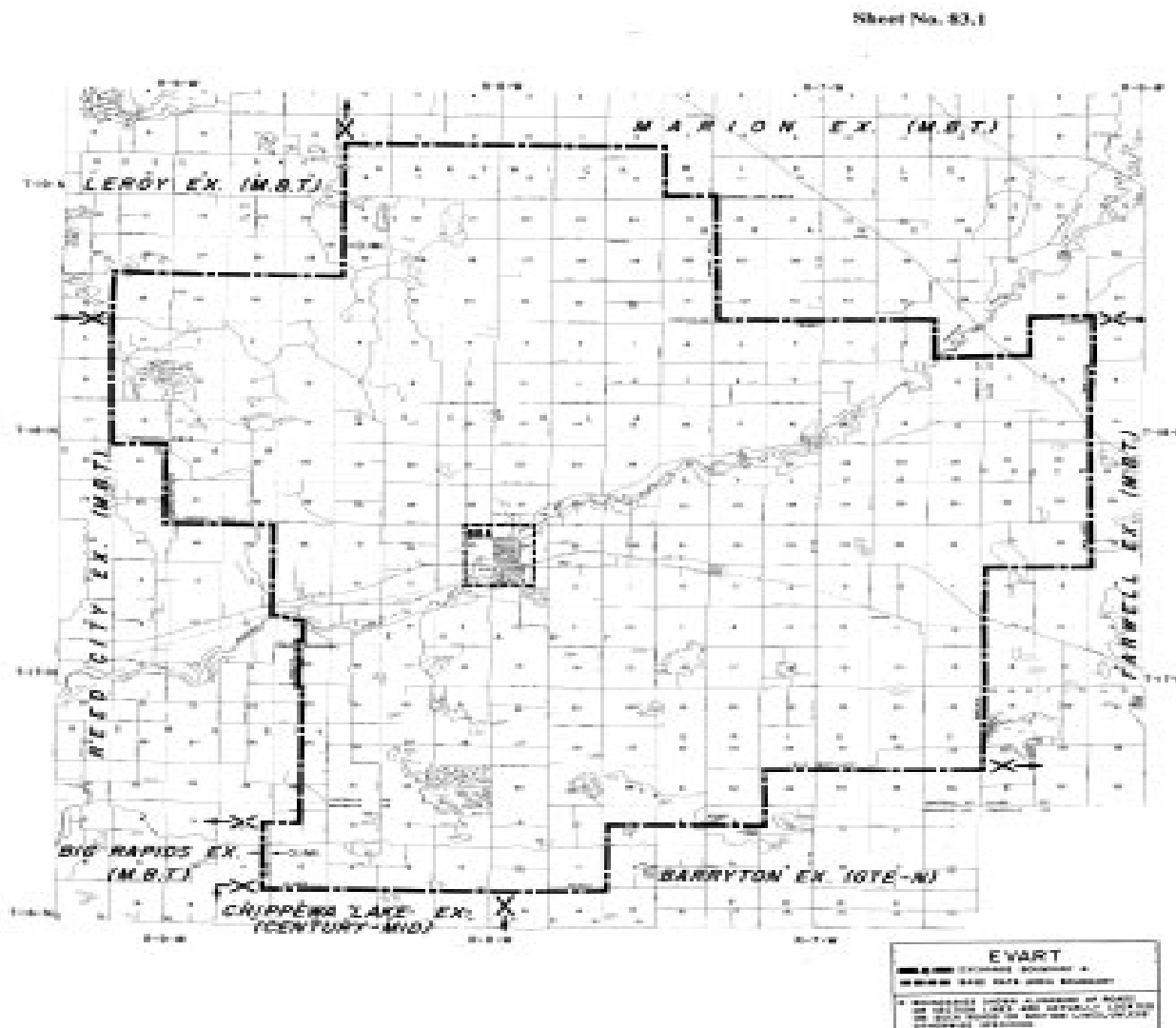
Starting at the intersection of Lauman Road and Grand Road (north 1/4 post of Section 33, Osceola Township, Osceola County); east to the north 1/8 post of the northeast 1/4 of Section 34; south to the south 1/8 post of the northeast 1/4 of Section 3, Evart Township; west to the center of Section 4; north to the starting point.

EXCHANGE SERVICE AREA - Enclosed by the following boundary:

Starting at the northwest corner of Section 33, Rose Lake Township, Osceola County; east to a point 0.1 mile east of the southwest corner of Section 30, Hartwick Township; north to the east-west 1/8 line of the southwest 1/4 of Section 7; east to the east 1/8 post of the southeast 1/4 of Section 12; south to the southeast corner of Section 13; east to the northeast corner of Section 19, Middle Branch Township; south to the southeast corner of Section 31; east to the northwest corner of Section 1, Sylvan Township, Osceola County; south to the northwest corner of Section 12; east to the Muskegon River; northerly and northeasterly on the Muskegon River to the northwest corner of Section 6, Freeman Township, Clare County; east to the northeast corner of Section 5; south on the section lines to the southeast corner of Section 32; west to the southwest corner of Section 31; south to the southeast corner of Section 25, Orient Township, Osceola County; west to the southwest corner of Section 28; south to the east 1/4 post of Section 5, Fork Township, Mecosta County; west to the west 1/4 post of Section 1, Chippewa Township; south to the southeast corner of Section 11; west to a point 0.1 mile west of the southeast corner of Section 11, Grant Township; north (paralleling 130th Avenue) to the east-west 1/4 line of Section 2; east to the center of Section 1; north to the Muskegon River; westerly on the Muskegon River to the west line of Section 12, Hersey Township, Osceola County; north to the northwest corner of Section 36, Cedar Township; west to the southwest corner of Section 27; north to the northwest corner of Section 22; west to the southwest corner of Section 16; north to the starting point.

Material formerly appeared in Tariff M.P.S.C. No. 20R.

EVART



Effective: May 1, 2012

LOCAL TELEPHONE EXCHANGE SERVICES BOUNDARIES

FAIRGROVE

BASE RATE AREA - Enclosed by the following boundary:

Starting at the intersection of Sheeves Road and Thomas Road (Highway M-138) (west 1/4 post of Section 16, Fairgrove Township, Tuscola County); east to the center of Section 16; south to the center of Section 21; west to the center of Section 20; north to the center of Section 17; east to the starting point.

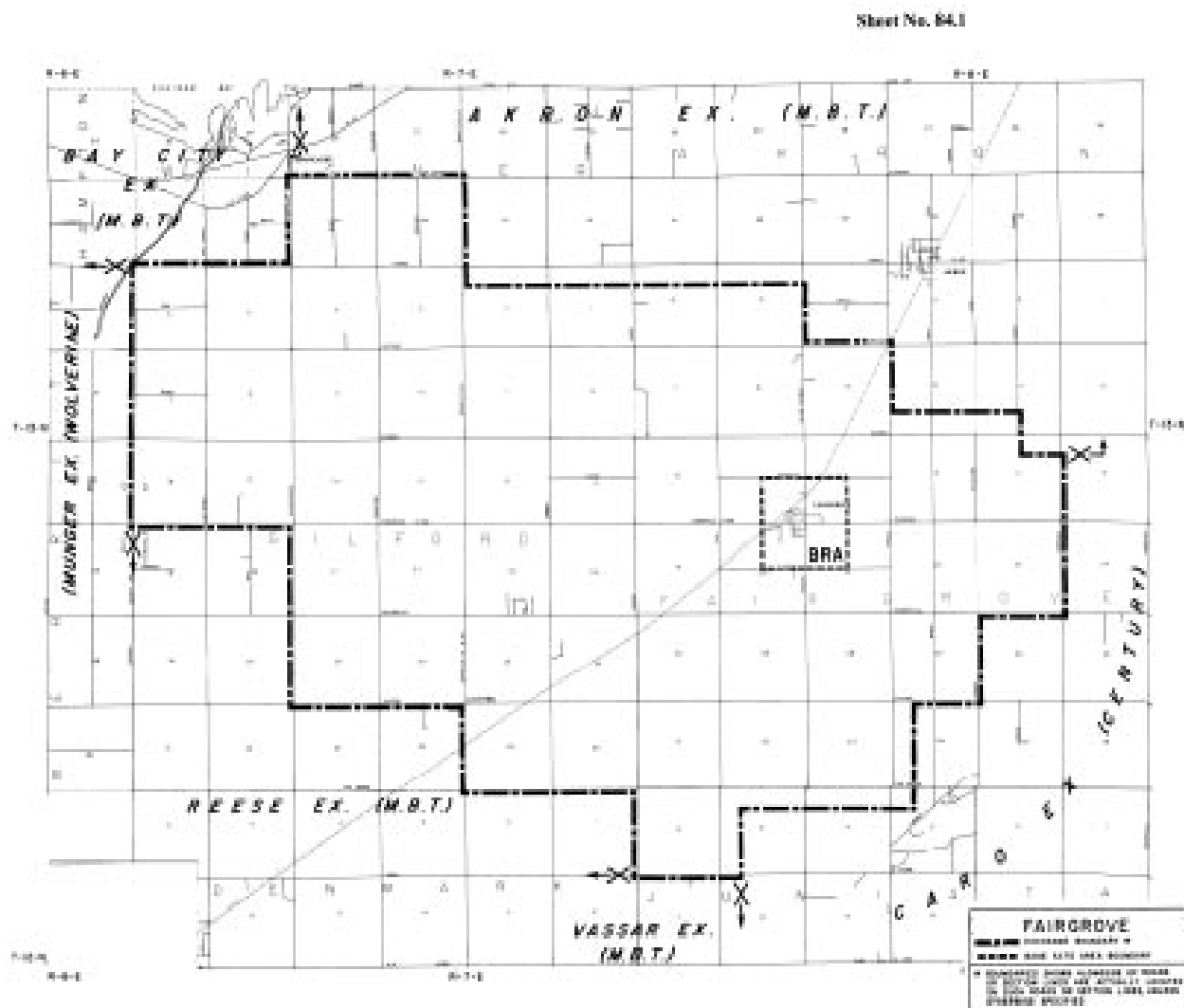
EXCHANGE SERVICE AREA - Enclosed by the following boundary:

Starting at the intersection of Elmwood Road and Quanicassee Road (northwest corner of Section 33, Wisner Township, Tuscola County); east to Bradleyville Road; south to the west 1/8 post of the northwest 1/4 of Section 2, Gilford Township; east to Thomas Road (Highway M-138); south to Dutcher Road; east to Ringle Road; south to the west 1/8 post of the southwest 1/4 of Section 10, Fairgrove Township; east to Cramer Road; south to the west 1/8 post of the northeast 1/4 of Section 14; east to Sheridan Road; south to Deckerville Road; west to Fenner Road; south to Gilford Road; west to the south 1/8 post of the southwest 1/4 of Section 27; south to the center of the northwest 1/4 of Section 3, Juniata Township; west to the center of the northwest 1/4 of Section 5; south to Dixon Road; west to Vassar Road; north to Van Geisen Road; west to Bradleyville Road; north to Gilford Road; west to Quanicassee Road; north to Fairgrove Road; west to Reese Road; north to the northwest corner of Section 6, Gilford Township; east to Quanicassee Road; north to the starting point.

Material formerly appeared in Tariff M.P.S.C. No. 20R.

LOCAL TELEPHONE EXCHANGE SERVICES BOUNDARIES

FAIRGROVE



LOCAL TELEPHONE EXCHANGE SERVICES BOUNDARIES

FARWELL

BASE RATE AREA - Enclosed by the following boundary:

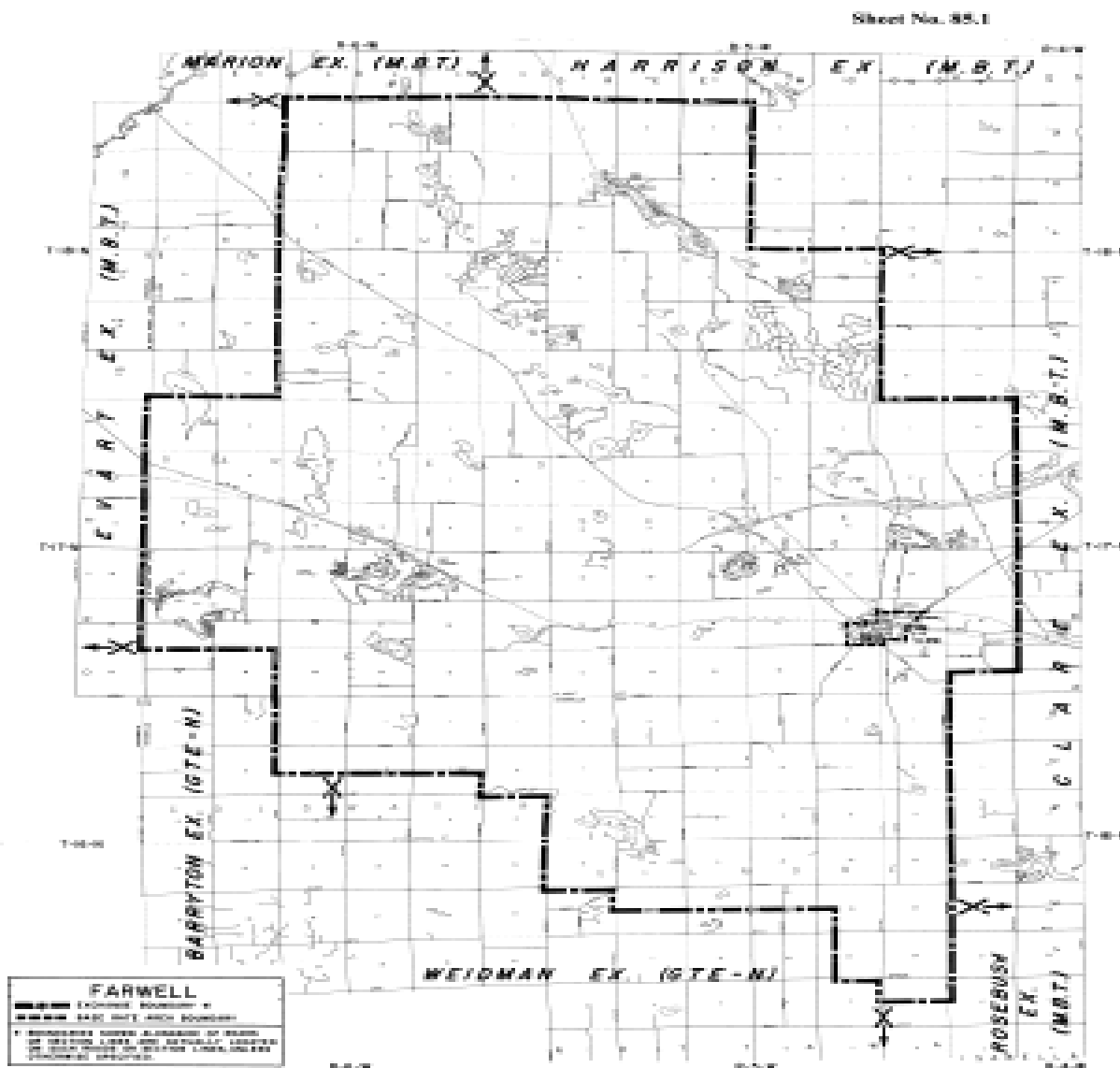
Starting at the intersection of the Ann Arbor Railroad and Corning Street (in Section 26, Village of Farwell, Clare County); easterly on the railroad to Superior Street; northerly on Superior Street to Grace Street; easterly on Grace Street to Kapplinger Road; southwest on Kapplinger Road to Ohio Street; southeasterly to Highway US-10 at a point 0.2 mile east of Merrill Street; westerly on Highway US-10 to Merrill Street; southerly on Merrill Street extended to Floyd Street extended; westerly on Floyd Street extended and Floyd Street to Hall Street; southerly on Hall Street to Washington Road; west on Washington Road to the south 1/4 post of Section 26; north to the Chesapeake and Ohio Railroad; easterly on the railroad to Littlefield Creek; northerly on the creek to Highway US-10; easterly on Highway US-10 to Corning Street; northerly on Corning Street to the starting point.

EXCHANGE SERVICE AREA - Enclosed by the following boundary:

Starting at the northwest corner of Section 4, Freeman Township, Clare County; east to the northeast corner of Section 4, Lincoln Township; south to the southeast corner of Section 16; east to the northeast corner of Section 23; south to the southeast corner of Section 35; east to the northeast corner of Section 6, Grant Township; south to the east 1/4 post of Section 31; west to the west 1/4 post of Section 31; south to the east 1/4 post of Section 1, Nottawa Township, Isabella County; west to the west 1/4 post of Section 1; north to the northwest corner of Section 1; west to the south 1/8 post of the southwest 1/4 of Section 35, Gilmore Township; north to the south 1/8 post of the northwest 1/4 of Section 26; west to the west 1/4 post of Section 29; north to the northwest corner of Section 29; west to the southwest corner of Section 19; north to the northwest corner of Section 18; west to the southwest corner of Section 12, Coldwater Township; north to the west 1/4 post of Section 12; west to the west 1/4 post of Section 9; north to the northwest corner of Section 33, Garfield Township, Clare County; west to the southwest corner of Section 30; north to the northwest corner of Section 6; east to the northeast corner of Section 5; north to the starting point.

Material formerly appeared in Tariff M.P.S.C. No. 20R.

LOCAL TELEPHONE EXCHANGE SERVICES BOUNDARIES

FARWELL

Material formerly appeared in Tariff M.P.S.C. No. 20R.

LOCAL TELEPHONE EXCHANGE SERVICES BOUNDARIES

FENTON

BASE RATE AREA - Enclosed by the following boundary:

Starting at the intersection of Highway US-23 and Ray Road (on the north line of Section 3, Fenton Township, Genesee County); east to Fenton Road; south to Thompson Road; east to the east 1/4 post of Section 1, south to the southeast corner of Section 36, City of Fenton; west to the south 1/8 post of the southwest 1/4 of Section 36; south to the south 1/8 post of the northwest 1/4 of Section 1, Tyrone Township, Livingston County; west to Vista Drive extended (in Section 3); north to Shiawassee Road, west, southwesterly and westerly on Shiawassee Road and Bennett Lake Road to the west line of Section 4; north to the northwest corner of Section 4; west to Lobdell Road and continuing west and northwesterly on Lobdell Road to the north-south 1/8 line of the southwest 1/4 of Section 32, Fenton Township, Genesee County, north to the center of the southwest 1/4 of Section 29; east to the west 1/8 post of the southeast 1/4 of Section 28; north to the north 1/4 post of Section 16; east to Highway US-23; northerly on Highway US-23 to the starting point .

EXCHANGE SERVICE AREA - (See Sheet No. 86.1)

Material formerly appeared in Tariff M.P.S.C. No. 20R.

LOCAL TELEPHONE EXCHANGE SERVICES BOUNDARIES

FENTON

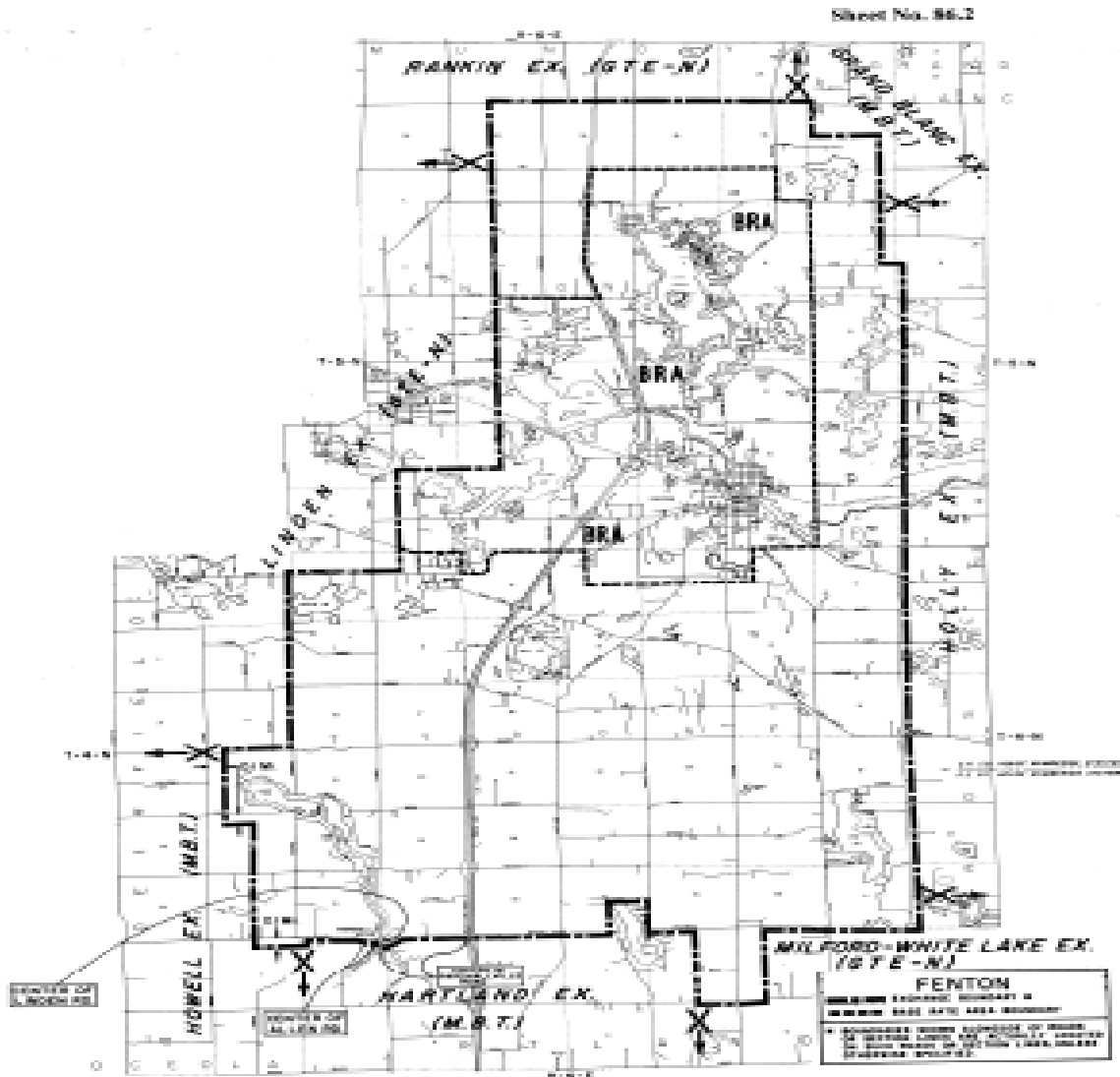
EXCHANGE SERVICE AREA - Enclosed by the following boundary:

Starting on Baldwin Road at the north 1/4 post of Section 33, Mundy Township, Genesee County; east to the northeast corner of Section 36; south to the east 1/4 post of Section 36; east to the north 1/8 post of the southeast 1/4 of Section 31, Grand Blanc Township; south to the north 1/8 post of the southeast 1/4 of Section 7, Holly Township, Oakland County; east to the east 1/4 post of Section 7; south to the southeast corner of Section 31, Rose Township; west to the north 1/8 post of the northwest 1/4 of Section 1, Hartland Township, Livingston County; south to the south 1/8 post of the southwest 1/4 of Section 1, west to the south 1/4 post of Section 2; north to the north 1/4 post of Section 2; west to the southwest corner of Section 35, Tyrone Township; north to the west 1/4 post of Section 35; west to the center of Section 34; south to the south 1/4 post of Section 34; (Parshallville Road); west on Parshallville Road to Old Highway US-23; continuing west and southwesterly on the center of Parshallville Road to the center of Linden Road; northerly on the center of Linden Road to the center of Allen Road; westerly on the center of Allen Road 0.2 mile; continue westerly and west on Allen Road to the northwest corner of Section 6, Hartland Township; south 0.1 mile; west to the north-south 1/4 line of Section 1, Oceola Township; north to a point 0.1 mile south of the north 1/4 post of Section 25, Deerfield Township; west to a point 0.1 mile east of the west line of Section 25; north to the north line of Section 24; east to the northeast corner of Section 24; north to Bennett Lake Road; east to the north-south 1/8 line of the northwest 1/4 of Section 5, Tyrone Township; north to the center of the southwest 1/4 of Section 29, Fenton Township, Genesee County; east to the west 1/8 post of the southeast 1/4 of Section 28; north to the starting point.

Material formerly appeared in Tariff M.P.S.C. No. 20R.

LOCAL TELEPHONE EXCHANGE SERVICES BOUNDARIES

FENTON



Material formerly appeared in Tariff M.P.S.C. No. 20R.

LOCAL TELEPHONE EXCHANGE SERVICES BOUNDARIES

FIFE LAKE

BASE RATE AREA - Enclosed by the following boundary

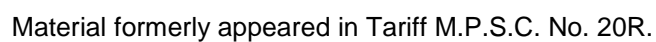
Starting at the west 1/8 post of the northeast 1/4 of Section 11, Fife Lake Township, Grand Traverse County; east to the east 1/8 post of the northwest 1/4 of Section 12; south to Merritt Street east to the east 1/4 post of Section 12; south to the shore of Fife Lake; westerly and southerly on the north shore of Fife Lake to the east-west 1/8 line of the northeast 1/4 of Section 14; west to the west 1/8 post of the northeast 1/4 of Section 14; north to the starting point.

EXCHANGE SERVICE AREA - Enclosed by the following boundary

Starting at the north 1/4 post of Section 5, Fife Lake Township, Grand Traverse County, east to the northeast corner of Section 4, Springfield Township, Kalkaska County; south to the southeast corner of Section 4; east to the northeast corner of Section 11; south to the southeast corner of Section 11; east to the north 1/4 post of Section 16, Garfield Township; south to the south 1/4 post of Section 16; west to the southwest corner of Section 16 (Highway M66); south to the southeast corner of Section 32 west to the southwest corner of Section 31; south to the southeast corner of Section 12, Bloomfield Township, Missaukee County; west to the Manistee River at the southeast corner of Section 11, Liberty Township, Wexford County; then following the Manistee River in a generally northerly and westerly direction to the north-south 1/4 line of Section 8 north to the center of Section 29; east to the center of Section 28; north to the north 1/4 Post of Section 21; west to the north-south 1/4 line of Section 17; north to the starting point.

Material formerly appeared in Tariff M.P.S.C. No. 20R.

FIFE LAKE



LOCAL TELEPHONE EXCHANGE SERVICES BOUNDARIES

FLAT ROCK

BASE RATE AREA - Enclosed by the following boundary:

Starting at the intersection of Middlebelt Road and Sibley Road (northwest corner of Section 12, Huron Township, Wayne County); east to the north 1/4 post of Section 8, T4S, R10E, Brownstown Township; south on the north-south 1/4 line of Sections 8 and 17 to a point directly east of the end of Sylvan Drive (at the limits of Woodland Heights Subdivision); west to the center of Sylvan Drive; southerly on the center of Sylvan Drive to West Road; west on West Road to the north 1/4 post of Section 20; south to the center of Section 20; east to the center of Section 21; south to the center of Vreeland Road; east on the center of Vreeland Road to the center of Highway I-75; south on the center of Highway I-75 to Gibraltar Road; west to Cahill Road; south to the east 1/4 post of Section 8, T5S, R10E, Brownstown Township; west to South Huron River Drive; northwesterly on South Huron River Drive to the east-west 1/4 line of Section 6, T5S, R10E, Berlin Township, Monroe County; west to the west 1/4 post of Section 6; north to the north shore of the Huron River; westerly along the north shore of the Huron River to a point 1/8 mile west of the east line of Section 36, Huron Township, Wayne County; north to Huron River Drive; northwesterly, west, northwesterly and north on Huron River Drive to West Road; east to Merriman Road; north to King Road; east to Middlebelt Road; north to the starting point.

EXCHANGE SERVICE AREA - (See Sheet No. 88.1)

Material formerly appeared in Tariff M.P.S.C. No. 20R.

LOCAL TELEPHONE EXCHANGE SERVICES BOUNDARIES

FLAT ROCK

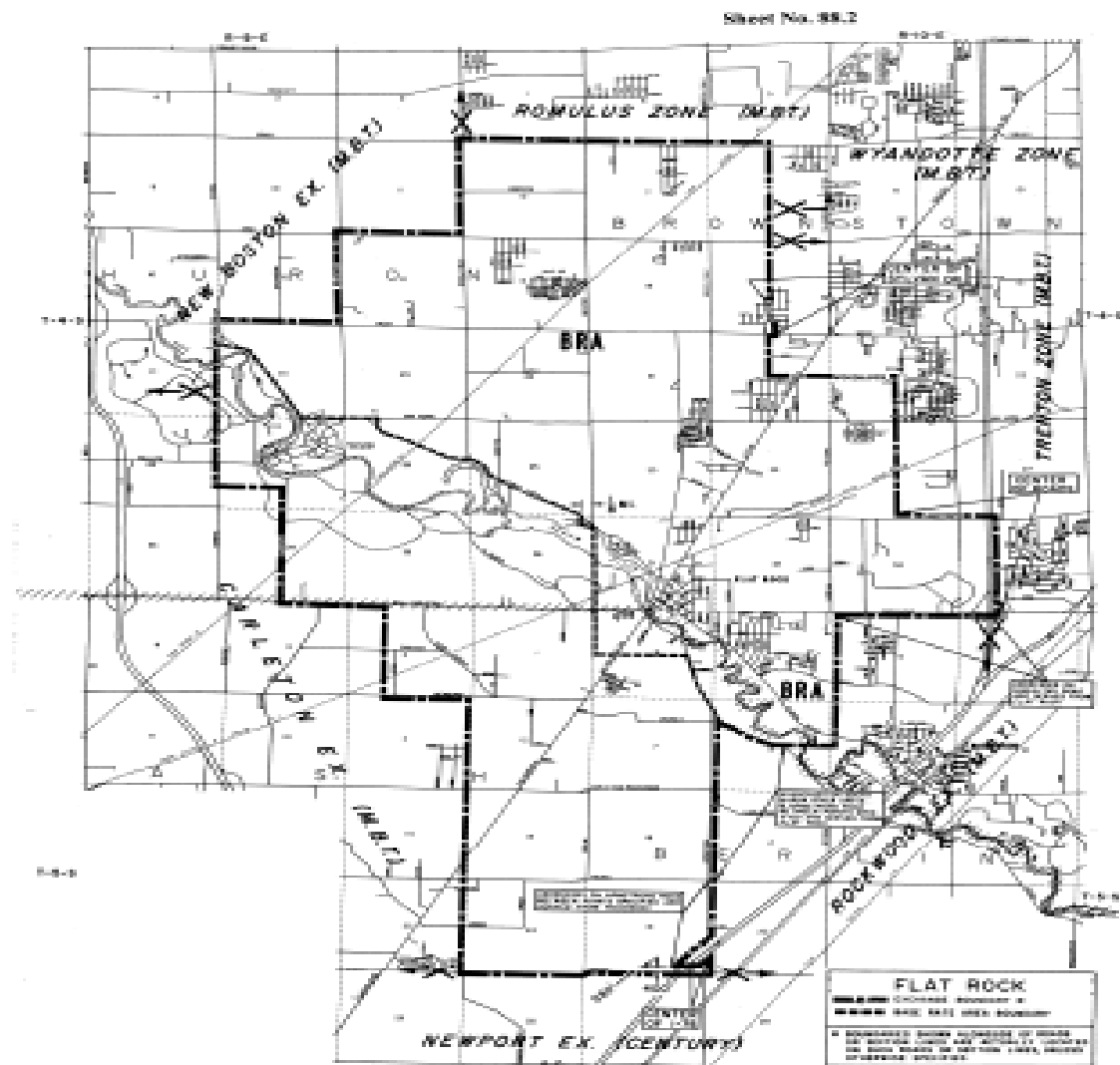
EXCHANGE SERVICE AREA - Enclosed by the following boundary:

Starting at the intersection of Middlebelt Road and Sibley Road (northwest corner of Section 12, Huron Township, Wayne County); east to the north 1/4 post of Section 8, T4S, R10E, Brownstown Township; south on the north-south 1/4 line of Sections 8 and 17 to a point directly east of the end of Sylvan Drive (at the limits of Woodland Heights Subdivision); west to the center of Sylvan Drive; southerly on the center of Sylvan Drive to West Road; west on West Road to the north 1/4 post of Section 20; south to the center of Section 20; east to the center of Section 21; south to the center of Vreeland Road; east on the center of Vreeland Road to the center of Highway I-75; south on the center of Highway I-75 to Gibraltar Road; west to Cahill Road; south to the east 1/4 post of Section 8, T5S, R10E, Brownstown Township; west to South Huron River Drive; northwesterly on South Huron River Drive to Armstrong Road; south and southwesterly on Armstrong Road to a point 400 feet north of Sigler Road; east to the center of Highway I-75; northeasterly on the center of Highway I-75 to the east line of Section 19, T5S, R10E, Berlin Township, Monroe County; south to Sigler Road; west to the southwest corner of Section 24, Ash Township; north to Newberg Road; west to the south 1/8 post of the southwest 1/4 of Section 2; north to Will Carleton Road; west to Brandes Road; north to the east 1/8 post of the southwest 1/4 of Section 27, Huron Township, Wayne County; west to Romine Road; north to West Road; east to Merriman Road; north to King Road; east to Middlebelt Road; north to the starting point.

Material formerly appeared in Tariff M.P.S.C. No. 20R.

LOCAL TELEPHONE EXCHANGE SERVICES BOUNDARIES

FLAT ROCK



Material formerly appeared in Tariff M.P.S.C. No. 20R.

LOCAL TELEPHONE EXCHANGE SERVICES BOUNDARIES

FLINT

BASE RATE AREA and EXCHANGE SERVICE AREA - Enclosed by the following boundary:

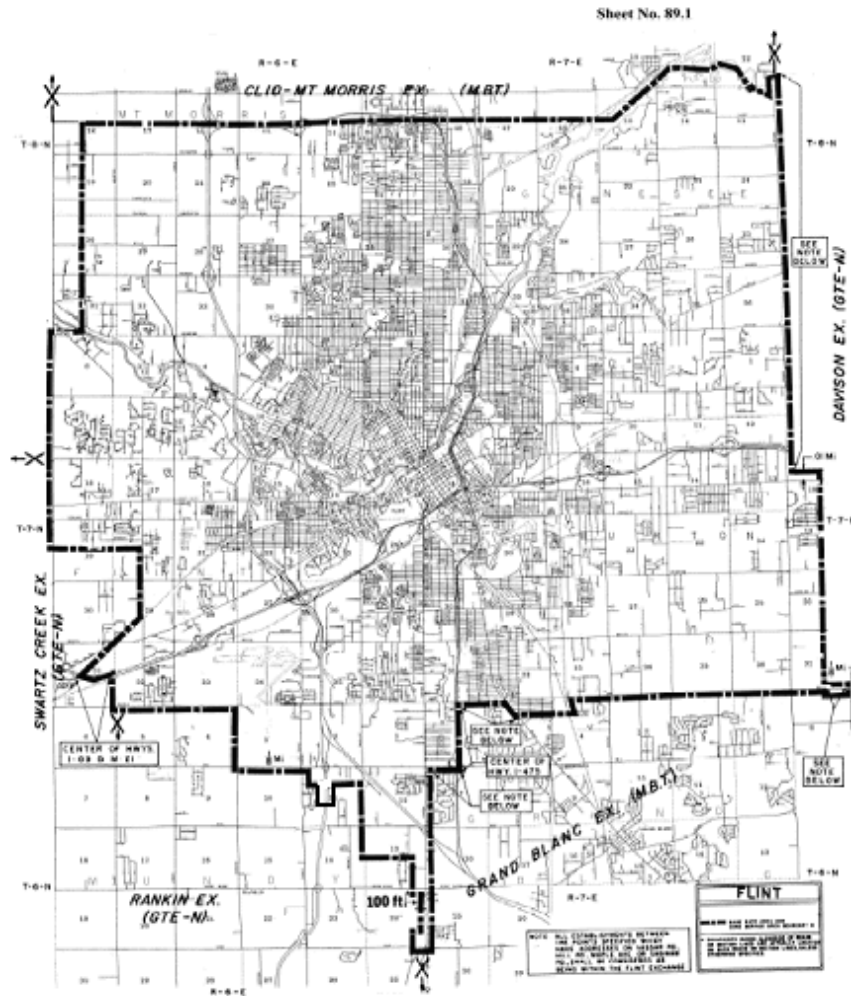
Starting at the center of Section 18, Mt. Morris Township, Genesee County; east on the east-west 1/4 section lines to the south bank of the Flint River; northeasterly and easterly on the south bank of the Flint River to the east line of Section 12, Genesee Township (Vassar Road extended); south to a point 0.1 mile north of Lapeer Road; east to the north-south 1/4 line of Section 18, Davison Township; south to Maple Avenue; east on Maple Avenue to Irish Road; south on the west side of Irish Road to the north 1/8 post of the northeast 1/4 of Section 6; west to the north 1/8 post of the northwest 1/4 of Section 6; north to Maple Avenue; west to the Chesapeake and Ohio Railroad; south and southeasterly on the railroad to Nichols Street extended; west on Nichols Street extended and Nichols Street to Saginaw Road; northwesterly on Saginaw Road to Maple Avenue; west to the center of Highway I-475; south on the center of Highway I-475 to Hill Road; west to Fenton Road; south to Cook Road; west to the south 1/8 post of the southeast 1/4 of Section 24, Mundy Township; north to the east-west 1/8 line of the southeast 1/4 of Section 24; east to the line 100 feet west of Fenton Road; north along said line to a point 100 feet south of Grand Blanc Road; west to the north/south 1/8 line of the northeast 1/4 of Section 24; north to the south 1/8 post of the northeast 1/4 of Section 13; west to the west 1/4 post of Section 13; north to the east 1/8 post of the northeast 1/4 of Section 11; west to the west right-of-way line of US23; south to the 1/4 section line; west 747 feet; north 1320 feet; west to a point 1/8 mile east of Torrey Road; north to Hill Road; west to Jennings Road; north to Maple Avenue; west to the southwest corner of Section 32, Flint Township; north to the center of Highway I-69, M-21; westerly on the center of Highway I-69, M-21 to the north spur of the Grand Trunk Western Railroad; northeasterly on the railroad to Dye Road; north to the center of Section 20; west to Elms Road; north to Potter Road; east to the south 1/4 post of Section 31, Mt. Morris Township; north to the starting point.

(N)

(N)

LOCAL TELEPHONE EXCHANGE SERVICES BOUNDARIES

FLINT



LOCAL TELEPHONE EXCHANGE SERVICES BOUNDARIES

FLUSHING

BASE RATE AREA - Enclosed by the following boundary:

Starting at the intersection of Seymour Road and Stanley Road (on the north line of Section 15, Flushing Township, Genesee County); east to McKinley Road; south to Coldwater Road; east to Deland Road; south to Carpenter Road; east to the north-south 1/4 line of Section 24; north to the center of Section 24; east to Elms Road; north to the west 1/4 post of Section 18, Mt. Morris Township; east to the center of Section 18; south to the south 1/4 post of Section 31; west to the southwest corner of Section 31; north to River Road; northwesterly on River Road to the east-west 1/8 line of the southeast 1/4 of Section 36, Flushing Township; west to Morrish Road; north to the west 1/4 post of Section 36; west to Seymour Road; northerly on Seymour Road to the west line of Section 22; north to Coldwater Road; east to Seymour Road; northerly on Seymour Road to the starting point.

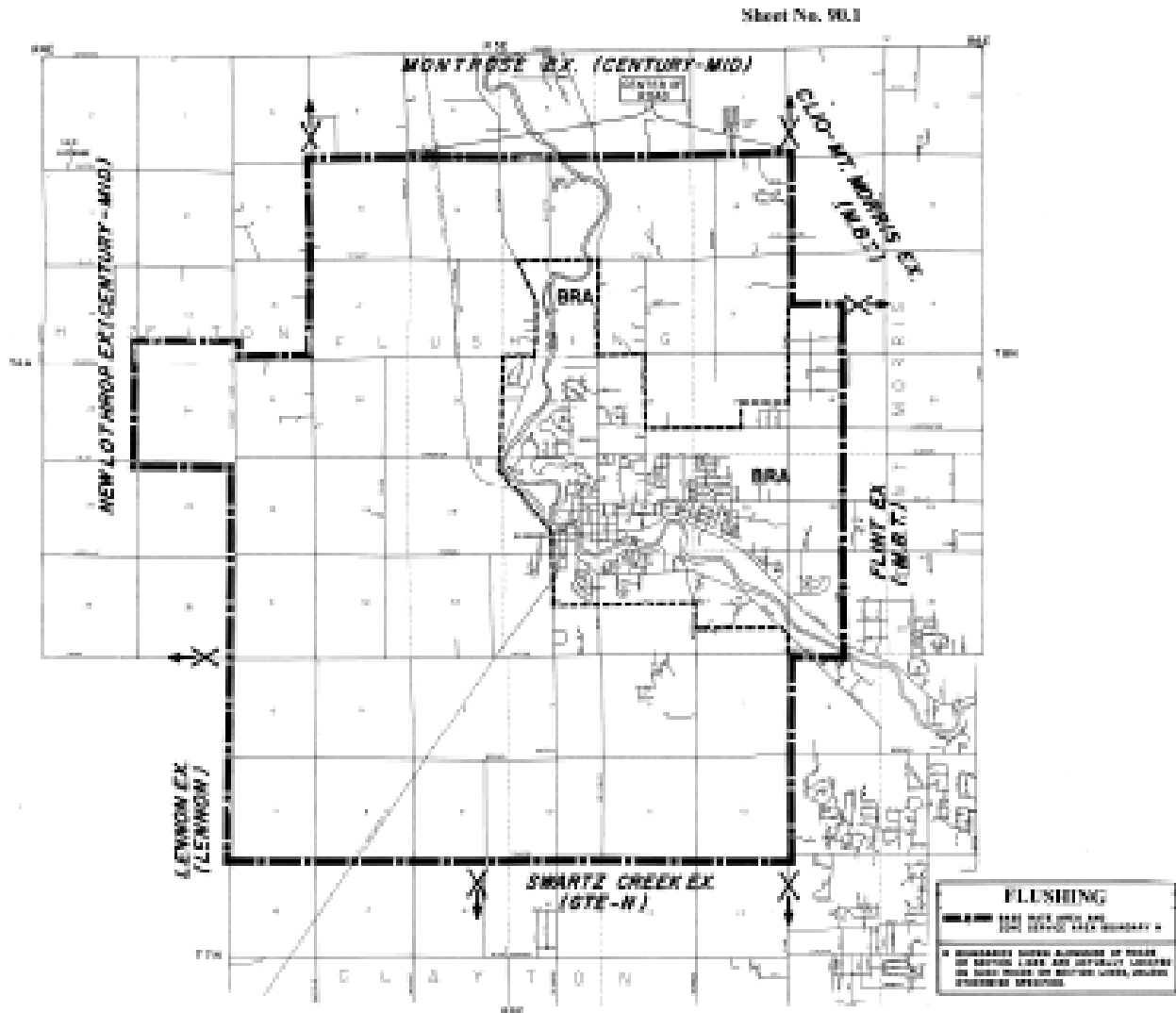
EXCHANGE SERVICE AREA - Enclosed by the following boundary;

Starting at the intersection of Mt. Morris Road and Duffield Road (northwest corner of Section 8, Flushing Township, Genesee County); east on Mt. Morris Road to Nichols Road; continuing east on the center of Mt. Morris Road to Elms Road; south to the west 1/4 post of Section 18, Mt. Morris Township; east to the center of Section 18; south to the south 1/4 post of Section 31; west to the southwest corner of Section 31; south to Calkins Road; west to County Line Road (Highway M-13); north to Riley Road; west to Byron Road; north to the west 1/8 post of the southwest 1/4 of Section 13, Hazelton Township, Shiawassee County; east to County Line Road; south to Coldwater Road; east to Duffield Road; north to the starting point.

Material formerly appeared in Tariff M.P.S.C. No. 20R.

LOCAL TELEPHONE EXCHANGE SERVICES BOUNDARIES

FLUSHING



Material formerly appeared in Tariff M.P.S.C. No. 20R.

LOCAL TELEPHONE EXCHANGE SERVICES BOUNDARIES

FOUNTAIN

BASE RATE AREA - Enclosed by the following boundary:

Starting at the center of Section 11, Sherman Township, Mason County; east to the center of Section 12; south to the center of Section 13; west to the center of Section 14; north to the starting point.

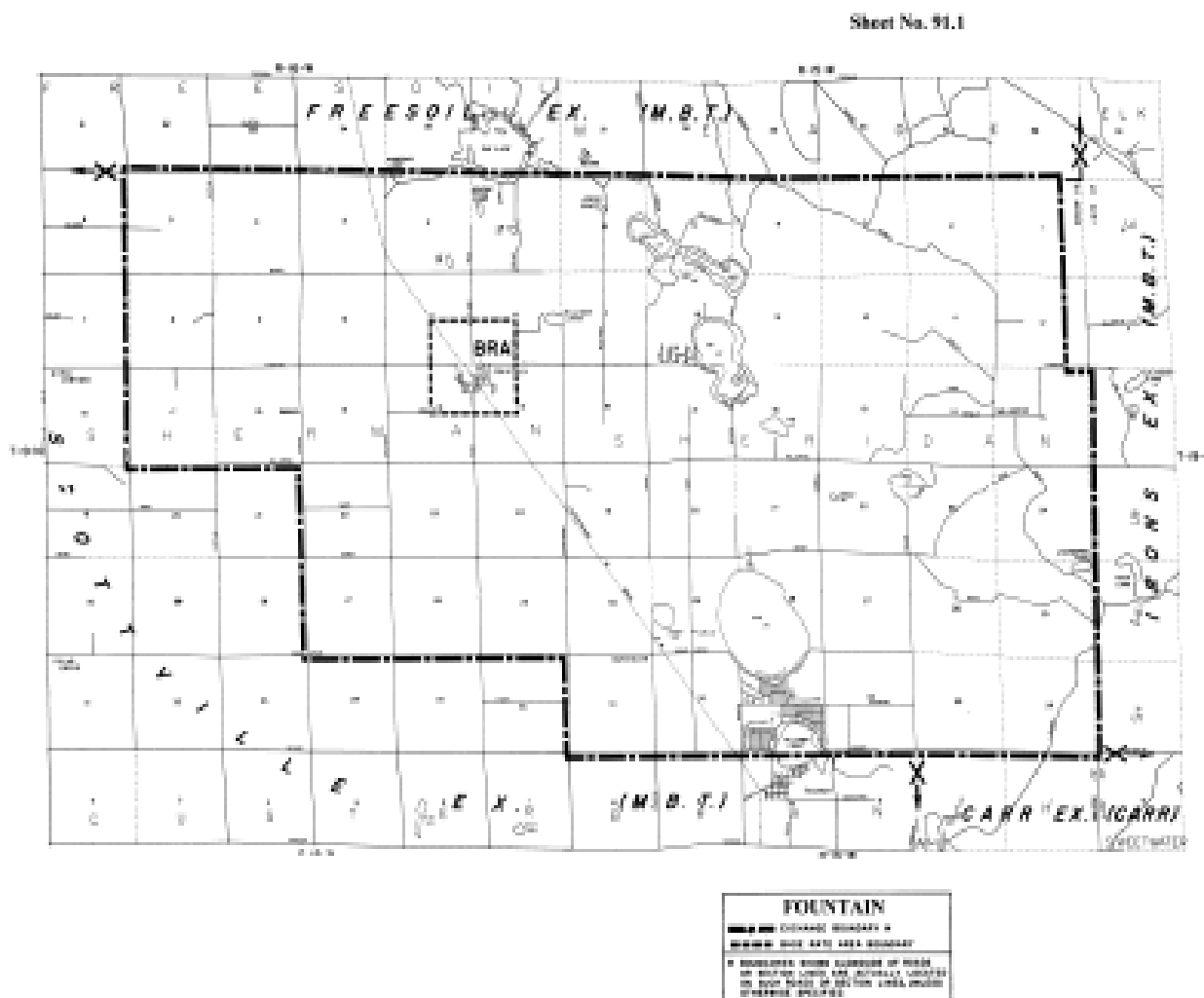
EXCHANGE SERVICE AREA - Enclosed by the following boundary:

Starting at the northwest corner of Section 5, Sherman Township, Mason County; east along the section lines to the north 1/8 post of the northeast 1/4 of Section 1, Sheridan Township; south to the north 1/8 post of the northeast 1/4 of Section 13; east to the northeast corner of Section 13; south along the section lines to the southeast corner of Section 36; west on the section lines to the southwest corner of Section 31; north to the northwest corner of Section 31; west to the southwest corner of Section 27, Sherman Township; north to the northwest corner of Section 22; west to the southwest corner of Section 17; north to the starting point.

Material formerly appeared in Tariff M.P.S.C. No. 20R.

LOCAL TELEPHONE EXCHANGE SERVICES BOUNDARIES

FOUNTAIN



Material formerly appeared in Tariff M.P.S.C. No. 20R.

LOCAL TELEPHONE EXCHANGE SERVICES BOUNDARIES**FOWLerville**

BASE RATE AREA - Enclosed by the following boundary:

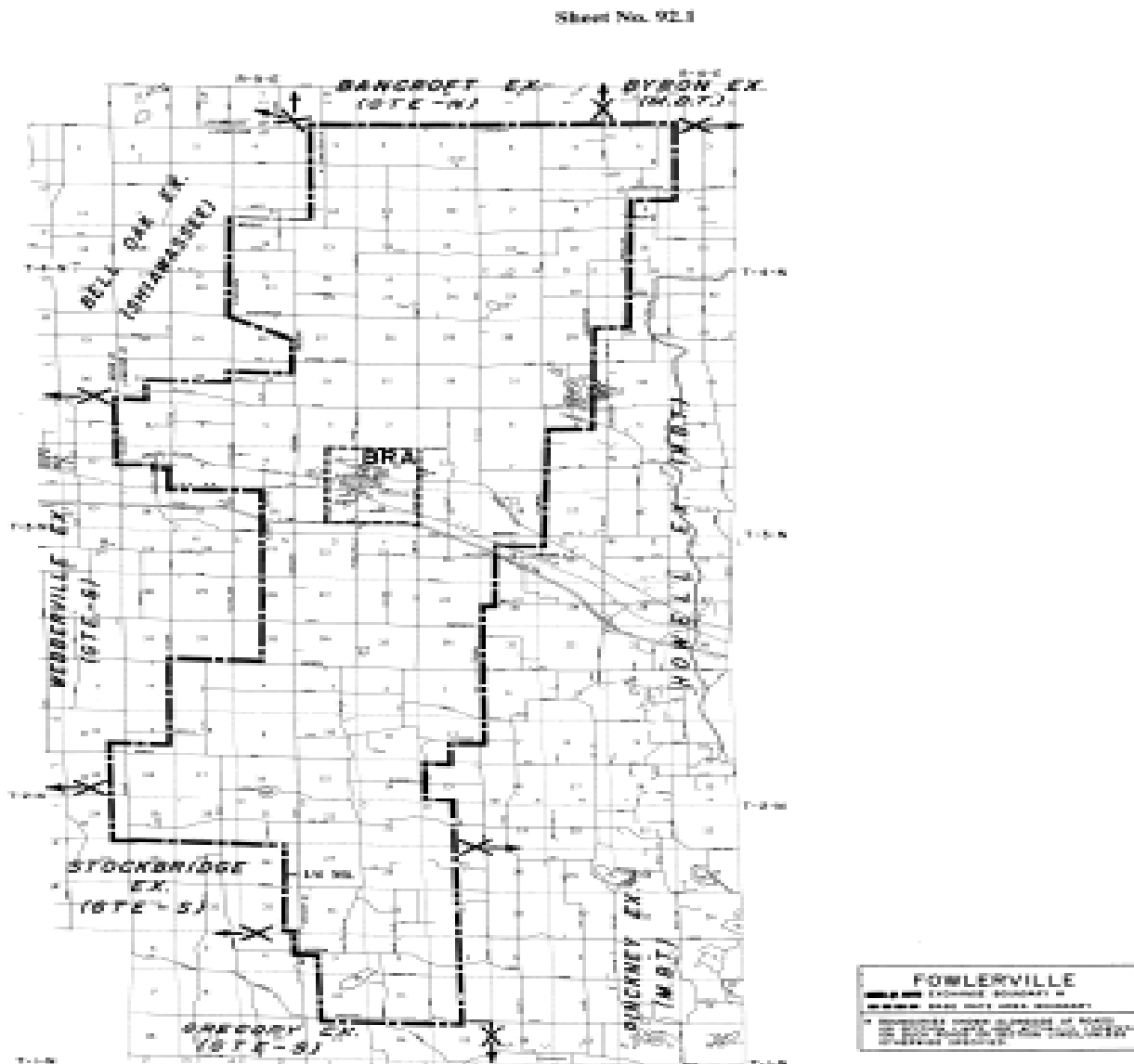
Starting at the intersection of Fowlerville Road and Sharpe Road (northwest corner of Section 11, Handy Township, Livingston County); east to Cemetery Road; south to Highway I-96; westerly on Highway I-96 to the north-south 1/4 line of Section 15; north to the north 1/4 post of Section 10; east to the starting point.

EXCHANGE SERVICE AREA - Enclosed by the following boundary:

Starting on Lovejoy Road at the north 1/8 post of the northwest 1/4 of Section 3, Conway Township, Livingston County; east to the northeast corner of Section 4, Cohoctah Township; south to the east 1/8 post of the northeast 1/4 of Section 9; west to Antcliff Road; south to the center of the northwest 1/4 of Section 28; west to Schrepfer Road; south to the south 1/8 post of the northeast 1/4 of Section 5, Howell Township; west to Fleming Road; south to the east 1/8 post of the northeast 1/4 of Section 19; west to the center of the northwest 1/4 of Section 19; south to Millett Road; west to Truhn Road; south to Lange Road; west to the center of Section 12, Iosco Township; south to the south 1/4 post of Section 12; west to the northwest corner of Section 13; south to the southwest corner of Section 13; east to the south 1/4 post of Section 13; south to the south 1/4 post of Section 12, Unadilla Township; west to the south 1/8 post of the southwest 1/4 of Section 10; north to Wasson Road; west to Gregory Road; north on Gregory Road to the southwest corner of Section 34, Iosco Township; west to a point 1/4 mile west of Gregory Road, north to the south line of Section 21; west to the south 1/8 post of the southeast 1/4 of Section 24, White Oak Township, Ingham County; north to the center of the southeast 1/4 of Section 12; east to the east 1/8 post of the southeast 1/4 of Section 7, Iosco Township, Livingston County; north to Mason Road; east to the south 1/4 post of Section 33, Handy Township; north to the north 1/4 post of Section 16; west to the southwest corner of Section 8; north to the west 1/4 post of Section 8; west to Wallace Road; north to the northwest corner of Section 6; east to the north 1/4 post of Section 6; north to the center of Section 31, Conway Township; east to Nicholson Road; north to the west 1/8 post of the northwest 1/4 of Section 33; east to Gregory Road; north to the east 1/4 post of Section 28; northwest to the intersection of Sherwood Road and Nicholson Road; north to the west 1/8 post of the southwest 1/4 of Section 9; east to the center of the southwest 1/4 of Section 10; north to the starting point.

LOCAL TELEPHONE EXCHANGE SERVICES BOUNDARIES

FOWLERVILLE



LOCAL TELEPHONE EXCHANGE SERVICES BOUNDARIES

FRANKENMUTH

BASE RATE AREA - Enclosed by the following boundary:

Starting at the intersection of Roedel Road and Dehmel Road (northwest corner of Section 22, Frankenmuth Township, Saginaw County); east to Gera Road; south to the west 1/4 post of Section 23; east to the east 1/4 post of Section 23; south to the north bank of the Cass River; westerly on the north bank of the Cass River to a point due north of the south 1/4 post of Section 26; south to the south 1/4 post of Section 26 and continuing south to the center of Section 2, Birch Run Township; west to Gera Road; north to Townline Road; west to Eischer Road; north to the center of the northeast 1/4 of Section 34, Frankenmuth Township; west to Flint Street; north to the north bank of the Cass River; westerly on the north bank of the river to Gugel's Lane extended; north on Gugel's Lane extended and Gugel's Lane to Junction Road; east to Dehmel Road; north to the starting point.

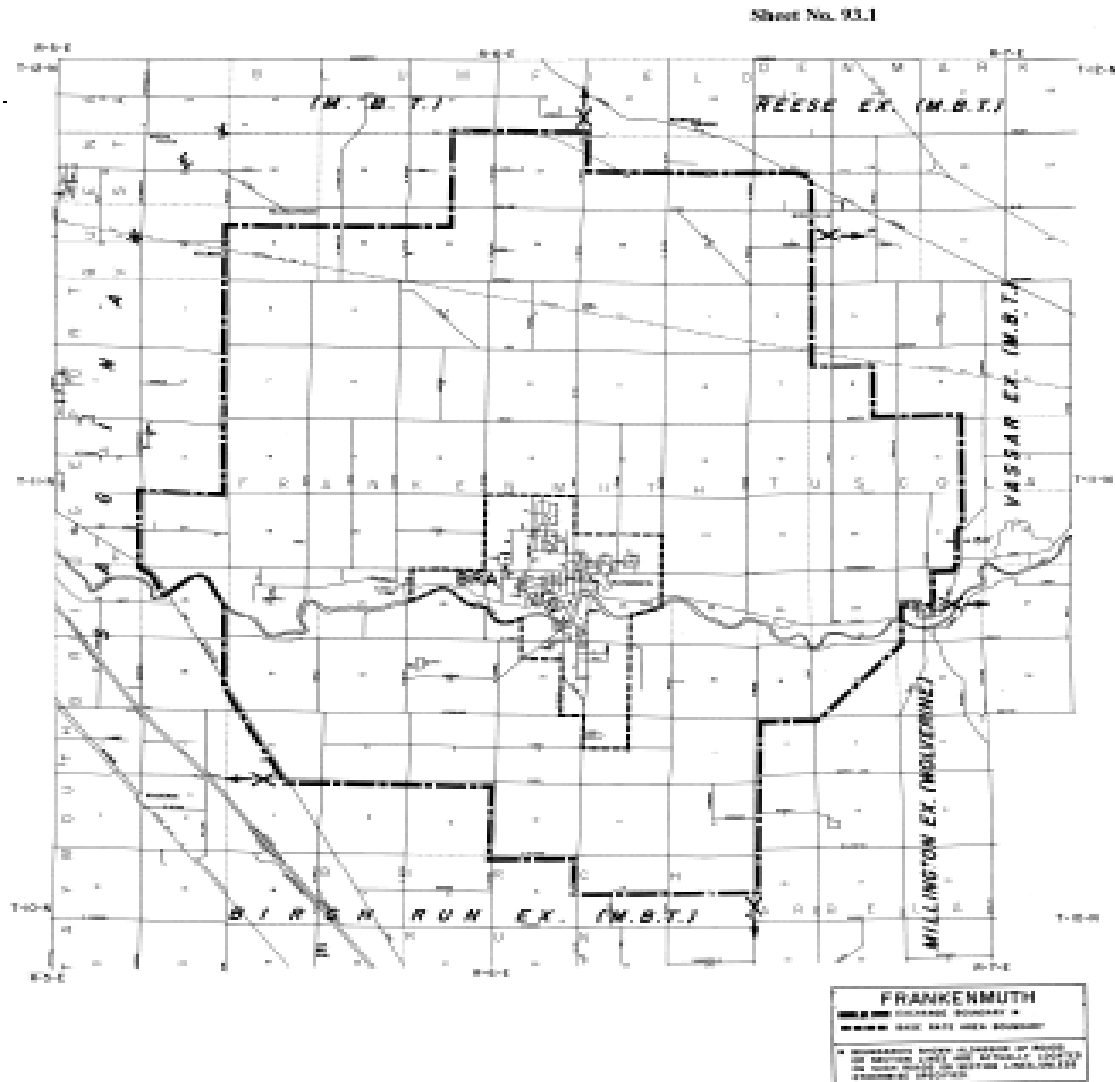
EXCHANGE SERVICE AREA - Enclosed by the following boundary:

Starting on the Penn Central Railroad at the north 1/4 post of Section 28, Blumfield Township, Saginaw County; east to Gera Road; south to the west 1/4 post of Section 26; east to Saginaw Road (Highway M-15); southeasterly on Saginaw Road to the north-south 1/8 line of the southeast 1/4 of Section 30, Denmark Township, Tuscola County; south to the northeast corner of Section 6, Tuscola Township; continuing south to the east 1/8 post of the northeast 1/4 of Section 7; east to the center of the northeast 1/4 of Section 8; south to Weaver Road; east to the north 1/8 post of the northeast 1/4 of Section 16; south to a point 150 feet north of Frankenmuth Road; southwesterly and south paralleling Frankenmuth Road to the south line of Section 21; west to Taylor Road; south on Taylor Road to the east-west 1/4 line of Section 28; west to Richville Road; south to the southeast corner of Section 29; southwest to the intersection of Swaffer Road and Lewis Road; west to Reese Road; south to the east 1/4 post of Section 13, Birch Run Township, Saginaw County; west to Gera Road; north to Rathbun Road; west to Dehmel Road; north to Busch Road; west to Dixie Highway; northwesterly on Dixie Highway to the west line of Section 31, Frankenmuth Township; north to the Cass River; northwesterly and southwesterly on the Cass River to Dixie Highway; northwesterly on Dixie Highway to Portsmouth Road; north to Roedel Road; east to Reimer Road; north to the west 1/8 post of the northwest 1/4 of Section 31, Blumfield Township; east to the west 1/8 post of the northeast 1/4 of Section 33; north to the starting point.

Material formerly appeared in Tariff M.P.S.C. No. 20R.

LOCAL TELEPHONE EXCHANGE SERVICES BOUNDARIES

FRANKENMUTH



Material formerly appeared in Tariff M.P.S.C. No. 20R.

LOCAL TELEPHONE EXCHANGE SERVICES BOUNDARIES

FRANKFORT

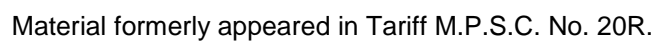
BASE RATE AREA - Enclosed by the following boundary:

Starting at the intersection of the shore of Lake Michigan and the east line of Section 27, T27N, R16W, Lake Township, Benzie County; south to the north shore of Crystal Lake; westerly, southerly and easterly along the shore of Crystal Lake to the south line of Section 13, T26N, R16W, Crystal Lake Township; west to a point 1/4 mile west of West Shore Road; northerly and westerly along a line 1/4 mile west of and parallel to West Shore Road to Highway M-22 (the 1/4 mile distance is measured at a right angle to the road); southerly on Highway M-22 to the west 1/8 post of the northwest 1/4 of Section 22; east to the east 1/8 post of the northeast 1/4 of Section 22; south to the east 1/4 post of Section 34; west to the shore of Lake Michigan; northerly and easterly along the shore of Lake Michigan to the starting point.

EXCHANGE SERVICE AREA - Enclosed by the following boundary;

Starting at a point on the shore of Lake Michigan (in Section 25, T27N, R16W, Lake Township, Benzie County) due north of the intersection of Round Lake Highway and Highway M-22; south to the above mentioned intersection; continuing southerly on Round Lake Highway and Round Lake Highway extended to the shore of Crystal Lake; southeasterly across Crystal Lake to a point on the south shore at the north-south 1/4 line of Section 20, T26N, R15W, Crystal Lake Township; south to the south 1/4 post of Section 5, Gilmore Township; east to the northeast corner of Section 8, Blaine Township; south to the east 1/4 post of Section 17; west to the center of Section 17; south to the south 1/4 post of Section 32; west to the shore of Lake Michigan; northerly and easterly on the shore of Lake Michigan to the starting point.

Material formerly appeared in Tariff M.P.S.C. No. 20R.



FREELAND

BASE RATE AREA - Enclosed by the following boundary:

Starting on the east bank of the Tittsbawassee River at the east-west 1/8 line of the southeast 1/4 of Section 17, Tittabawassee Township, Saginaw County; east to North Second Avenue; north to the Chesapeake and Ohio Railroad; southeasterly on the railroad to the east-west 1/8 line of the southeast 1/4 of Section 16; east to the center of the southwest 1/4 of Section 15; South to Freeland Road, west to Webster Road; south to the east 1/4 post of Section 21; west to the east bank of the Tittabawssee River; northerly on the east bank of the river to the starting point.

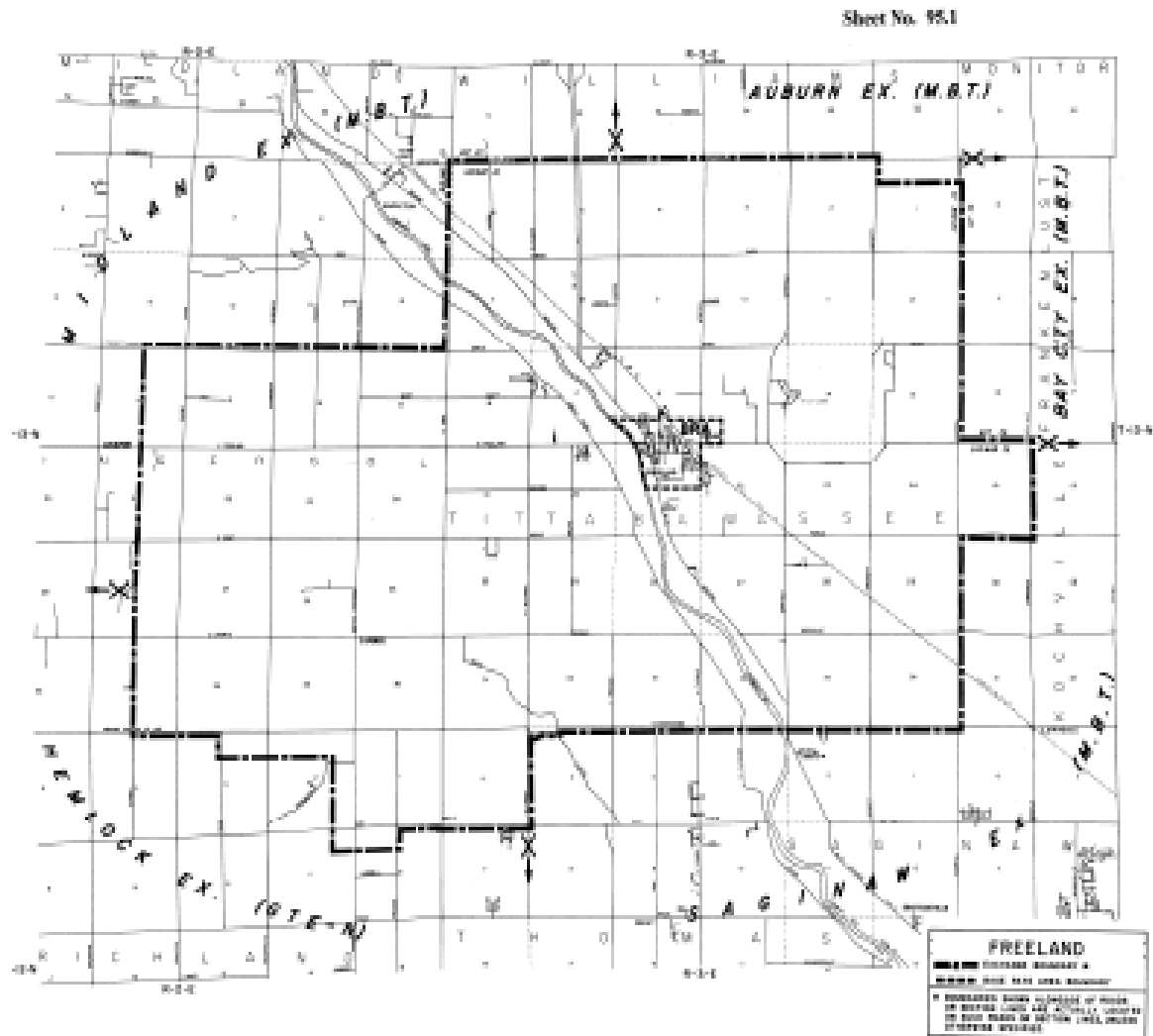
EXCHANGE SERVICE AREA - Enclosed by the following boundary:

Starting on Hotchkiss Road at the northwest corner of Section 6, Tittabawassee Township, Saginaw County; east to Hackett Road; south to the east 1/8 post of the northeast 1/4 of Section 2; east to Hospital Road; south to Freeland Road; east to Lawndale Road; south to Pierce Road; west to Hospital Road; south to Tittabawassee Road; west and westerly on Tittabawassee Road to Gleanor Road; south to Dice Road; west to Pruess Road; south to the east 1/8 post of the northwest 1/4 of Section 12, Richland Township; west to the center of the northeast 1/4 of Section 11; north to the center of the northeast 1/4 of Section 2; west to Fehn Road; north to Tittabswassee Road; west to the south 1/4 post of Section 33, Ingersoll Township, Midland County; north to Brooks Road; east to Orr Road; north to the starting point.

Material formerly appeared in Tariff M.P.S.C. No. 20R.

LOCAL TELEPHONE EXCHANGE SERVICES BOUNDARIES

FREELAND



Material formerly appeared in Tariff M.P.S.C. No. 20R.

LOCAL TELEPHONE EXCHANGE SERVICES BOUNDARIES

FREEPORT

BASE RATE AREA - Enclosed by the following boundary:

Starting at the intersection of Hammond Road and 108th Street (on the north line of Section 1, Village of Freeport, Barry County); east to the north 1/8 post of the northwest 1/4 of Section 6, Carlton Township; south to Brown Road; west on Brown Road to Hammond Road; north to the starting point.

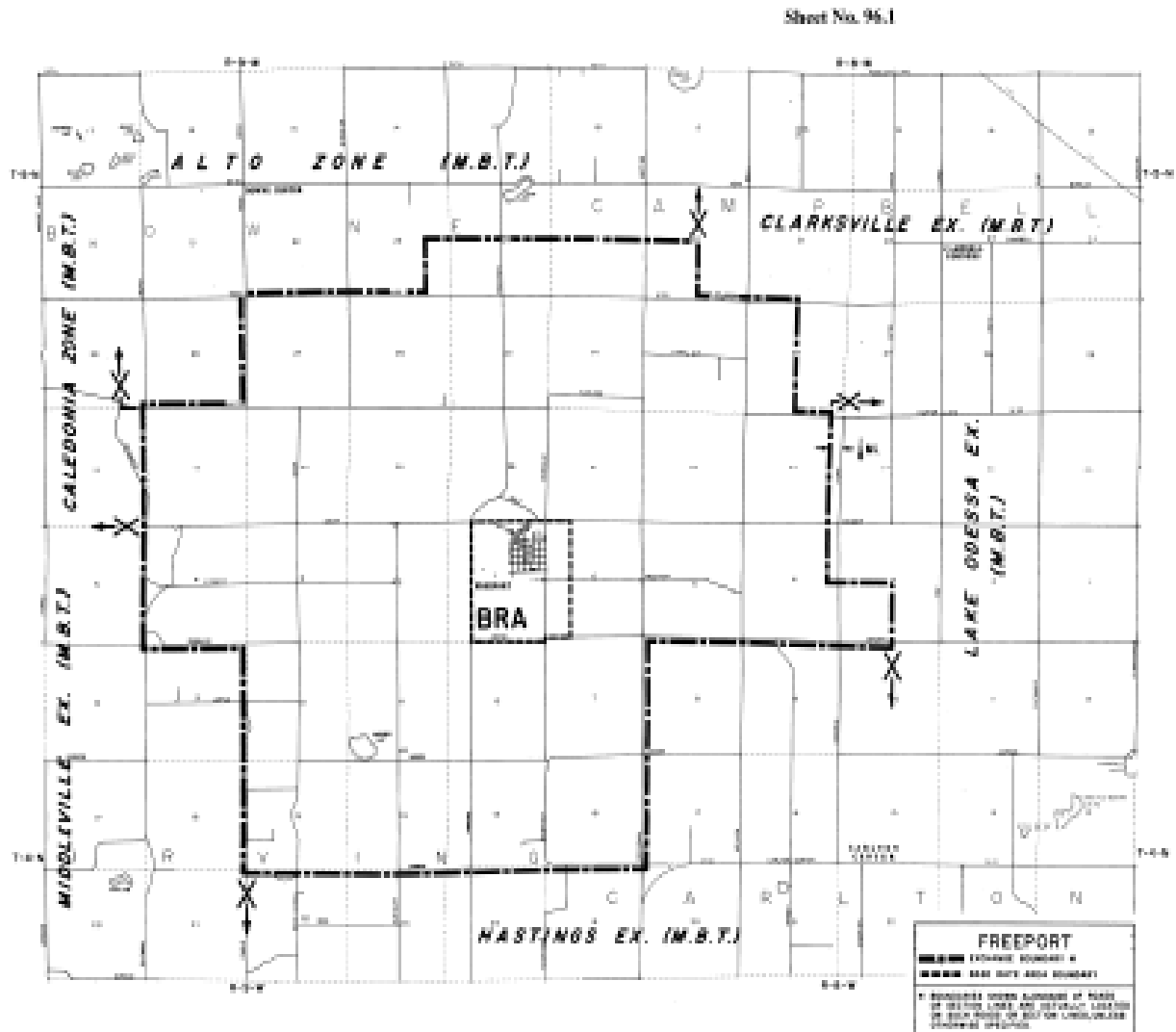
EXCHANGE SERVICE AREA - Enclosed by the following boundary:

Starting at the intersection of Nash Avenue and 92nd Street (northwest corner of Section 27, Bowne Township, Kent County), east to the south 1/8 post of the southeast 1/4 of Section 23; north to the north 1/8 post of the southeast 1/4 of Section 23; east to the center of Section 20, Campbell Township, Ionia County; south to Thompson Road; east to the north 1/4 post of Section 28; south to the south 1/4 post of Section 28; east to a point 1/8 mile west of the northeast corner of Section 33; south to the east-west 1/4 line of Section 4, Carlton Township, Barry County; east to the center of Section 3; south to Brown Road; west to Broadway Road; south to Carlton Center Road; west to Engle Road; north to Parmalee Road; west to Soloman Road; north to 100th Street; east to Nash Avenue; north to the starting point.

Material formerly appeared in Tariff M.P.S.C. No. 20R.

LOCAL TELEPHONE EXCHANGE SERVICES BOUNDARIES

FREEPORT



Material formerly appeared in Tariff M.P.S.C. No. 20R.

LOCAL TELEPHONE EXCHANGE SERVICES BOUNDARIES

FREESOIL

BASE RATE AREA - Enclosed by the following boundary:

Starting on Custer Road at a point 1/2 mile north of Freesoil Road (west 1/4 post of Section 22, Freesoil Township, Mason County); east to the north 1/8 post of the southeast 1/4 of Section 22; south to a point 3/8 mile south of Freesoil Road; west to a point 5/16 mile west of Custer Road; north to the east-west 1/4 line of Section 21; east to the starting point.

EXCHANGE SERVICE AREA - Enclosed by the following boundary:

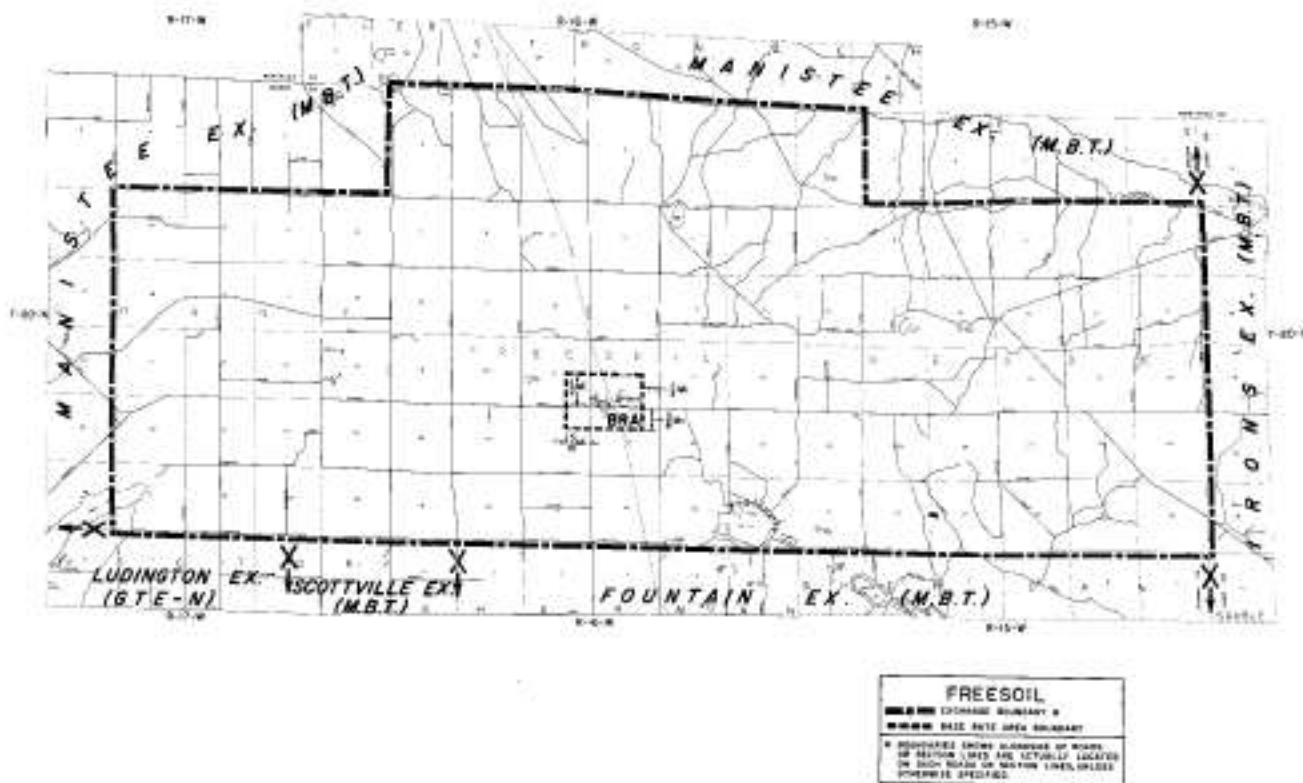
Starting at the northwest corner of Section 9, T20N, R17W, Grant Township, Mason County; east to the northwest corner of Section 7, Freesoil Township; north to the northwest corner of Section 6; east on the section lines to the northeast corner of Section 6, Meade Township; south to the southeast corner of Section 6; east on the section lines to the northeast corner of Section 12; south to the southeast corner of Section 36; west on the section lines to the southwest corner of Section 33, T20N, R17W, Grant Township; north to the starting point.

Material formerly appeared in Tariff M.P.S.C. No. 20R.

LOCAL TELEPHONE EXCHANGE SERVICES BOUNDARIES

FREESOIL

Sheet No. 97.1



Material formerly appeared in Tariff M.P.S.C. No. 20R.

LOCAL TELEPHONE EXCHANGE SERVICES BOUNDARIES

FREMONT

BASE RATE AREA - Enclosed by the following boundary

Starting at the intersection of 44th Street and Green Avenue (west 1/4 post of section 34, Dayton Township, Newaygo County); east to the north 1/8 post of the southeast 1/4 of section 34; north to 38th Street; east to Luce Avenue; south to 56th street; west to the northwest corner of Section 11, Sheridan Township (in Fremont Lake); south to 64th Street; west to the south 1/8 post of the southwest 1/4 of Section 8; north to the center of the northwest 1/4 of section 8; east to Comstock Avenue; north to 56th Street; east to the south 1/8 post of the southeast 1/4 of Section 4; north to 48th Street (Highway M-82); east to Green Avenue; north to the starting point.

EXCHANGE SERVICE AREA - (See Sheet No. 98.1)

Material formerly appeared in Tariff M.P.S.C. No. 20R.

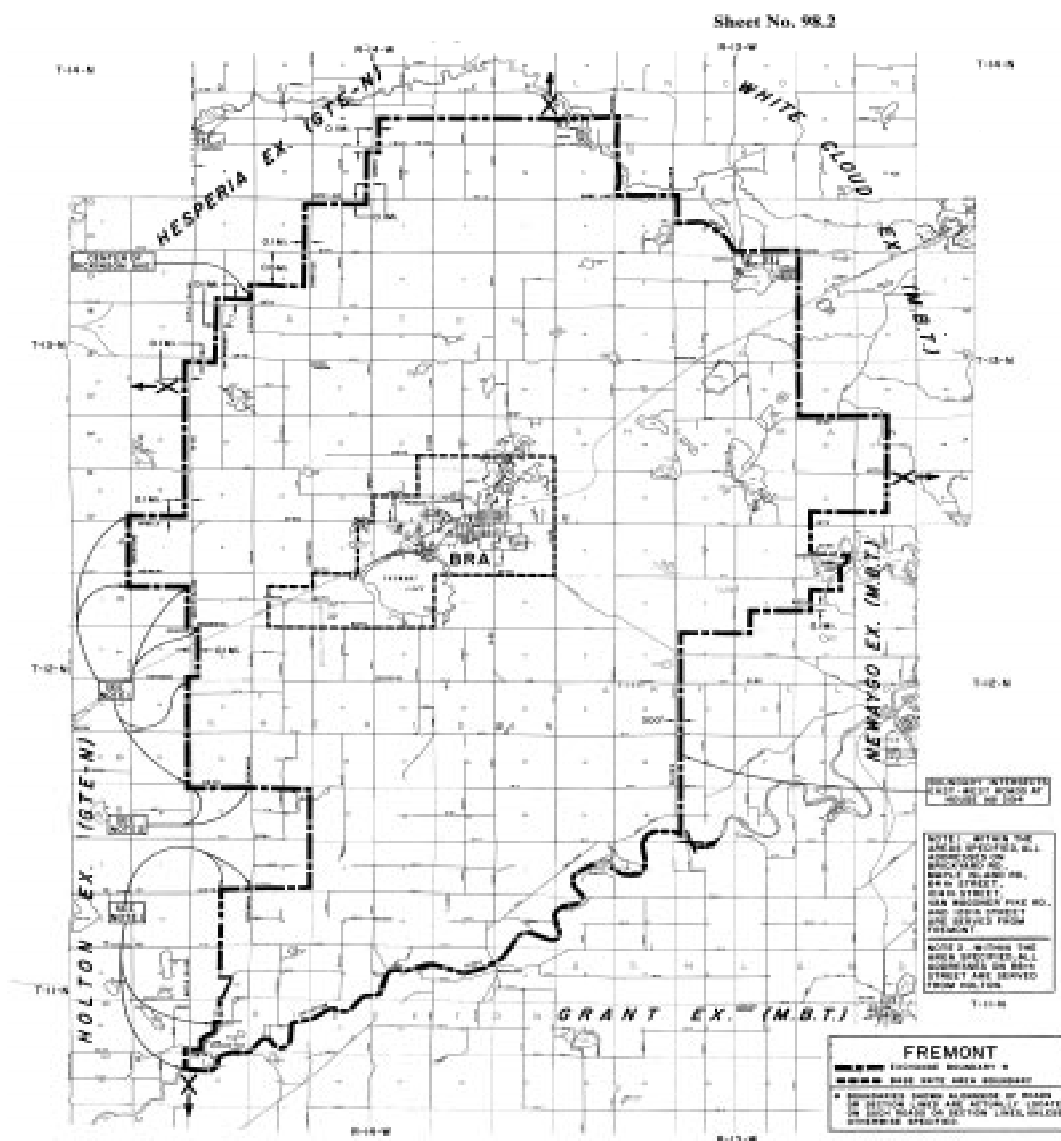
LOCAL TELEPHONE EXCHANGE SERVICES BOUNDARIES

FREMONT

EXCHANGE SERVICE AREA - Enclosed by the following boundary

Starting at a point 0.1 mile east of the west 1/4 post of Section 27, Denver Township, Newaygo County; east to the east 1/4 post of Section 30, Lincoln Township; south to the southeast corner of Section 31; east to the northeast corner of Section 5, Sherman Township; south to the creek connecting to Peterson Lake; easterly and southeasterly on the creek to the south line of Section 3; east to the northeast corner of Section 10; South to the southeast corner of Section 22; east to the north 1/4 post of Section 25; south to the east 1/8 post of the southwest 1/4 of Section 36; west to the center of the southwest 1/4 of Section 35; south to the south 1/8 post of the northwest 1/4 of Section 2, Garfield Township; east to the center of Kimball Lake; southerly through the center of Kimball Lake to the north-south 1/8 line of the southeast 1/4 of Section 2; south to the center of the northeast 1/4 of Section 11; west to the center of the northwest 1/4 of Section 11; south to a point 0.1 mile south of 60th Street; west to the north-south 1/8 line of the southwest 1/4 of Section 10; south to the south 1/8 post of the southwest 1/4 of Section 10; west to a point 300 feet east of Baldwin Avenue; south paralleling Baldwin Avenue and Baldwin Avenue extended to the Muskegon River; southwesterly on the Muskegon River to the west line of Section 30, Bridgeton Township (Maple Island Road); north to 128th Street; east to Van Wagoner Pike Road; northerly on Van Wagoner Pike Road and continuing north on the north-south 1/4 line of Section 19, northeast along Brooks Creek to 116th Street; west 1500 feet to the 1/4 post section of Section 18; north to 104th Street; east to the southwest corner of Section 4; north to the northwest corner of Section 33, Sheridan Township; west to Maple Island Road; north to the northwest corner of Section 19; east 0.1 mile; north to 64th Street; west to Maple Island Road; north to the west 1/8 post of the northwest 1/4 of Section 7; west to the west 1/8 post of the northwest 1/4 of Section 12, Holton Township, Muskegon County (Brickyard Road); north to a point 0.1 mile north of Skeels Street; east to a point 0.1 mile west of Maple Island Road; north to a point 0.1 mile south of the north line of Section 24, Greenwood Township, Oceana County; east to a point 0.1 mile west of Van Wagoner Avenue; north to a point 0.1 mile north of 16th Street; east to the center of Dickinson Avenue; north on the center of Dickinson Avenue to a point 0.6 miles south of 8th Street; east to a point 0.1 mile west of Comstock Avenue; north to a point 0.1 mile south of Baseline Road; east to a point 0.1 mile west of Green Avenue; north to a point 0.1 mile south of One Mile Road; east to a point 0.1 mile east of Green Avenue; north to the starting point.

FREMONT



LOCAL TELEPHONE EXCHANGE SERVICES BOUNDARIES

FULTON

BASE RATE AREA - Enclosed by the following boundary:

Starting at the center of Section 16, Wakeshma Township, Kalamazoo County; east to the center of Section 15; south to the center of Section 22; west to the center of Section 21; north to the starting point.

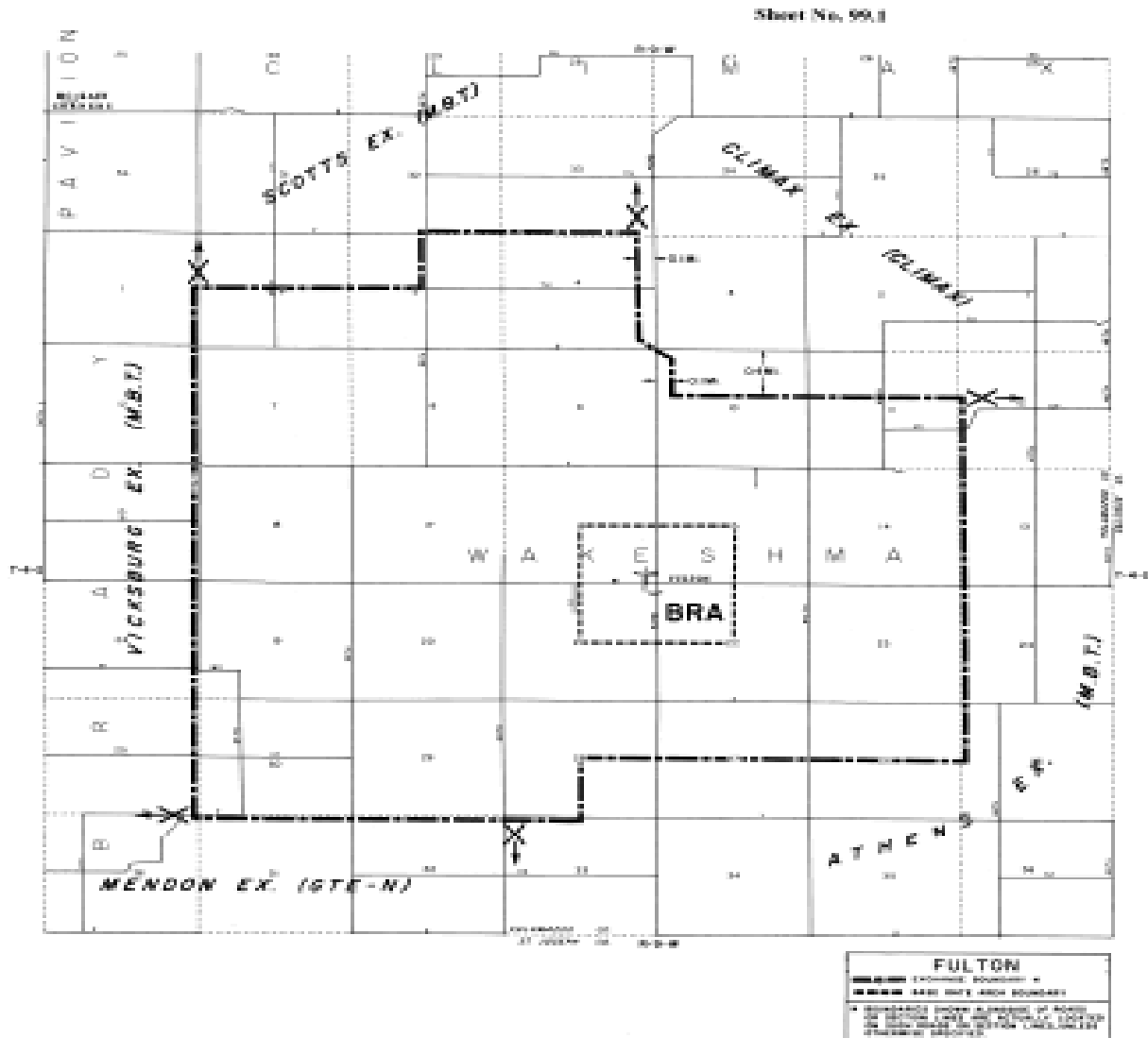
EXCHANGE SERVICE AREA - Enclosed by the following boundary:

Starting on 36th Street at the west 1/4 post of Section 6, Wakeshma Township, Kalamazoo County; east to 39th Street; north to "T" Avenue; east to a point 0.1 mile west of 42nd Street; south to a point 0.1 mile north of "U" Avenue; southeasterly through the intersection of 42nd Street and "U" Avenue to a point 0.1 mile south and 0.1 mile east of that intersection; south to a point 0.4 mile south of "U" Avenue; east to the east line of Section 11; south to the east 1/4 post of Section 26; west to the center of Section 28; south to "Y" Avenue; west to the southwest corner of Section 30; north to the starting point.

Material formerly appeared in Tariff M.P.S.C. No. 20R.

LOCAL TELEPHONE EXCHANGE SERVICES BOUNDARIES

FULTON



Material formerly appeared in Tariff M.P.S.C. No. 20R.

LOCAL TELEPHONE EXCHANGE SERVICES BOUNDARIES

GAGETOWN

BASE RATE AREA - Enclosed by the following boundary:

Starting at the east 1/4 post of Section 1, Village of Gagetown, Tuscola County; south to the east 1/8 post of the northeast 1/4 of Section 12; west to the center of the northwest 1/4 of Section 12; north to the north 1/8 post of the southwest 1/4 of Section 1; east to the starting point.

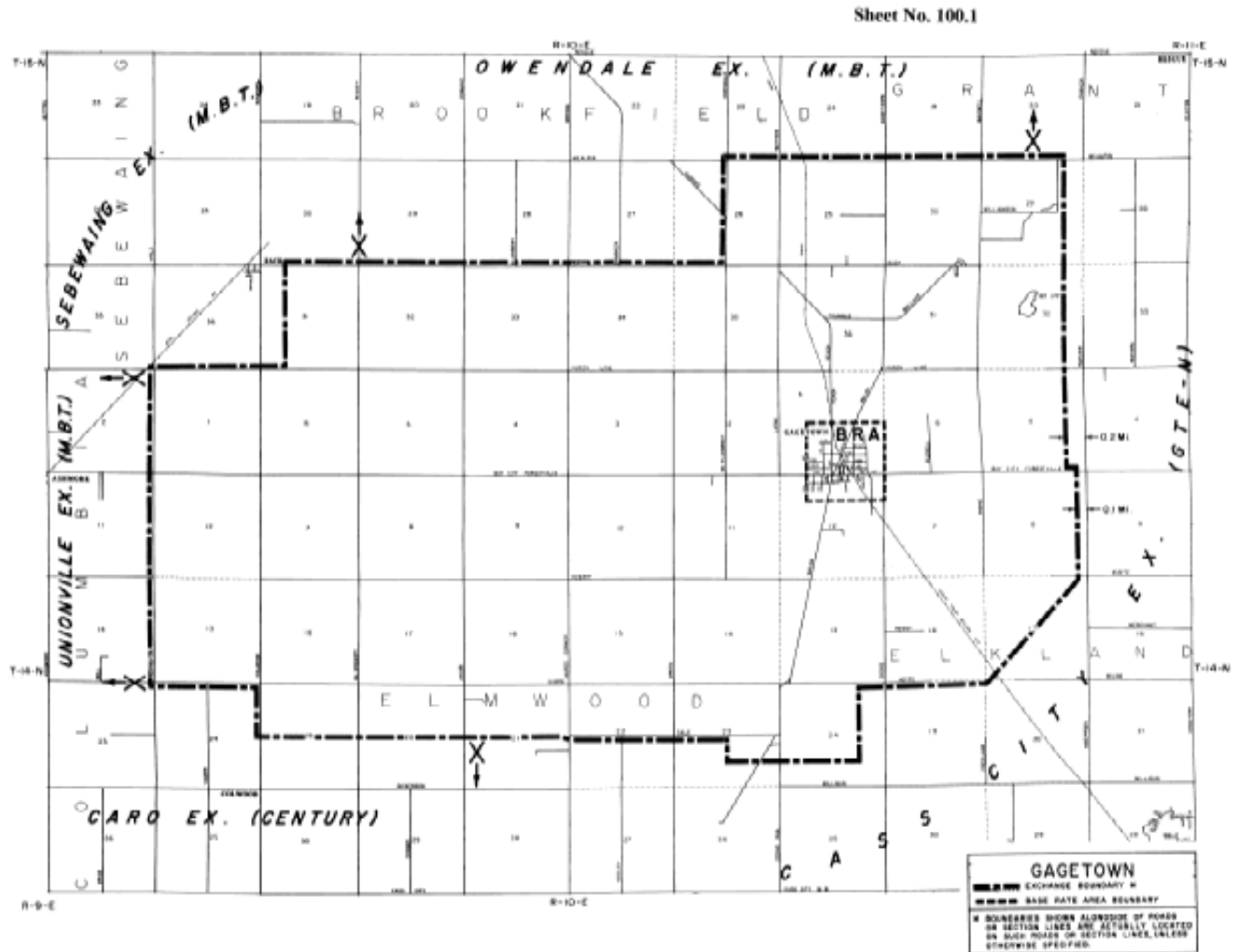
EXCHANGE SERVICE AREA - Enclosed by the following boundary:

Starting at the intersection of McAlpin Road and Owendale Road (north 1/4 post of Section 26, Brookfield Township, Huron County); east to a point 0.2 mile west of the northeast corner of Section 29, Grant Township; south to Bay City-Forestville Road; east to a point 0.1 mile west of the northeast corner of Section 8, Elkland Township, Tuscola County; south to Muntz Road; southwest to the southwest corner of Section 17; west to the north 1/8 post of the northeast 1/4 of Section 24, Elmwood Township; south to the center of the southeast 1/4 of Section 24; west to the west 1/8 post of the southeast 1/4 of Section 23; north to Dale Road; west to Colwood Road; north to Hoppe Road; west to Remington Road; north to Huron Line Road; east to the south 1/8 post of the southwest 1/4 of Section 31, Brookfield Township, Huron County; north to Bach Road; east to Owendale Road; north to the starting point.

Material formerly appeared in Tariff M.P.S.C. No. 20R.

LOCAL TELEPHONE EXCHANGE SERVICES BOUNDARIES

GAGETOWN



Material formerly appeared in Tariff M.P.S.C. No. 20R.

LOCAL TELEPHONE EXCHANGE SERVICES BOUNDARIES

GALESBURG

BASE RATE AREA - Enclosed by the following boundary:

Starting on 35th Street at the center of the northwest 1/4 of Section 13, Comstock Township, Kalamazoo County; east to 36th Street; south to the east 1/4 post of Section 13; east to the center of Section 18, Charleston Township; south to the center of the Kalamazoo River; southwesterly through the center of the river to 35th Street; north to the starting point.

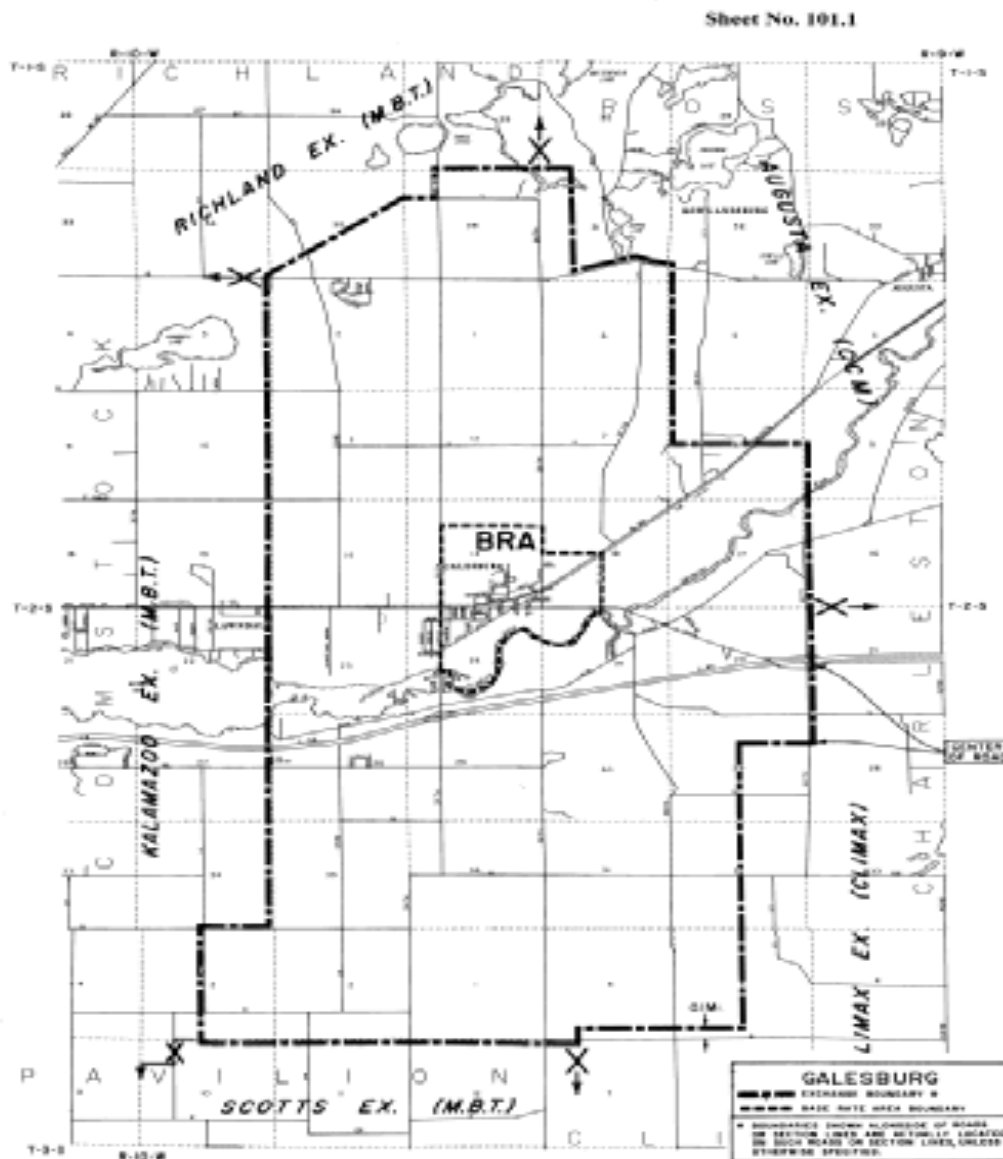
EXCHANGE SERVICE AREA - Enclosed by the following boundary:

Starting on 35th Street at the north 1/8 post of the northwest 1/4 of Section 36, Richland Township, Kalamazoo County; east to the north 1/8 post of the northwest 1/4 of Section 31, Ross Township; south to "G" Avenue; easterly on "G" Avenue to the east line of Section 31; south to the east 1/4 post of Section 7, Charleston Township; east to the east 1/4 post of Section 8; south to 40th Street and continuing south on 40th Street to East Michigan Avenue; continuing south on the center of 40th Street to the east 1/8 post of the northeast 1/4 of Section 29; west to the west 1/8 post of the northeast 1/4 of Section 29; south to a point 0.1 mile north of "O" Avenue; west to the north-south 1/8 line of the southwest 1/4 of Section 6, Climax Township; south to "O" Avenue; west to the south 1/4 post of Section 3, Pavilion Township; north to "N" Avenue; east to the southwest corner of Section 35, Comstock Township; north to the northwest corner of Section 2; northeasterly to the east 1/8 post of the northeast 1/4 of Section 35, Richland Township; east to 35th Street; north to the starting point.

Material formerly appeared in Tariff M.P.S.C. No.20R

LOCAL TELEPHONE EXCHANGE SERVICES BOUNDARIES

GALESBURG



Material formerly appeared in Tariff M.P.S.C. No.20R

LOCAL TELEPHONE EXCHANGE SERVICES BOUNDARIES

GALIEN

BASE RATE AREA - Enclosed by the following boundary:

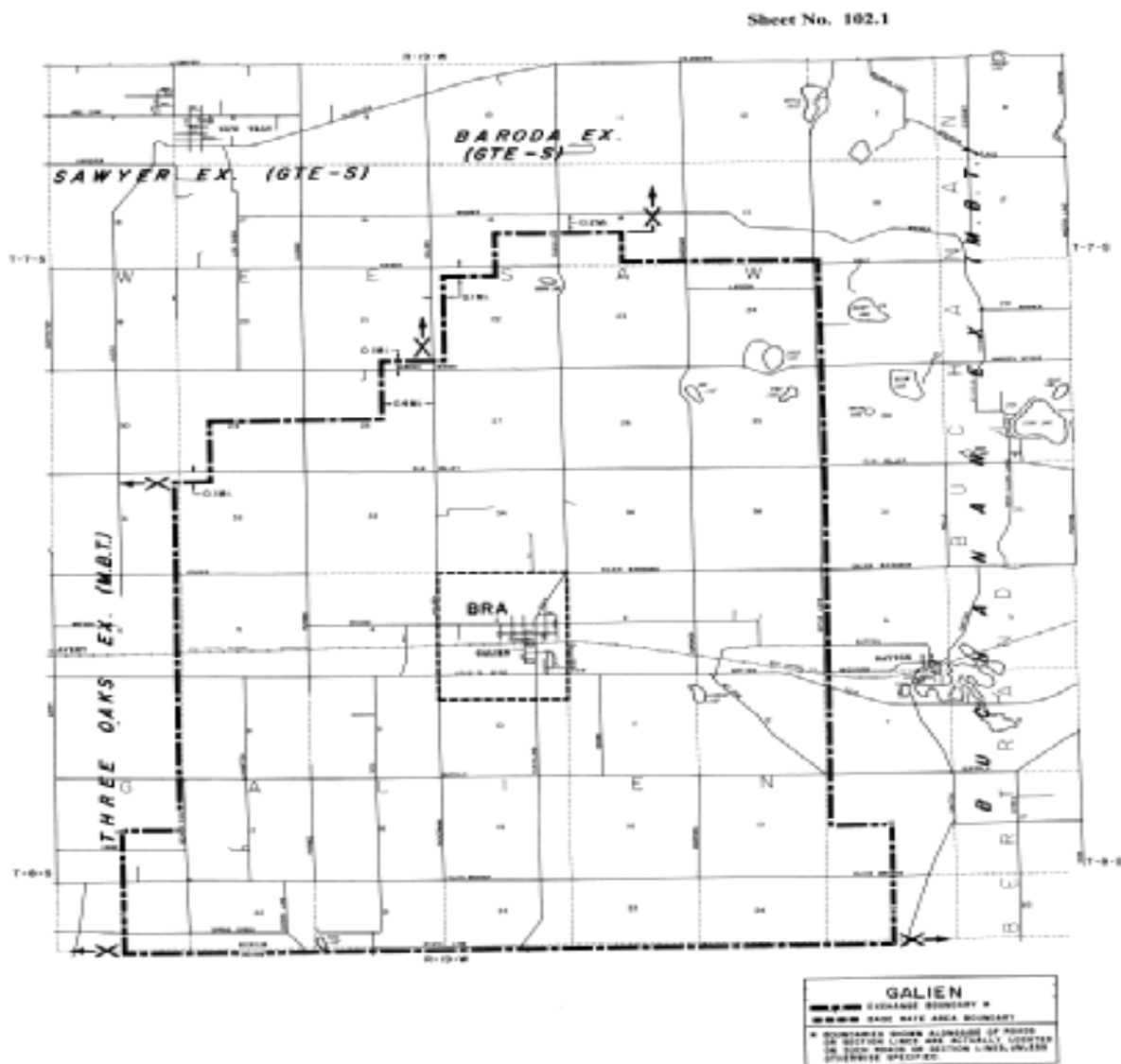
Starting at the northwest corner of Section 3, Galien Township, Berrien County; east to the northeast corner of Section 3; south to the east 1/8 post of the northeast 1/4 of Section 10; west to the west 1/8 post of the northwest 1/4 of Section 10; north to the starting point.

EXCHANGE SERVICE AREA - Enclosed by the following boundary:

Starting on Cleveland Road at a point 0.2 miles south of Wagner Road (on the west line of Section 14, Weesaw Township, Berrien County); east to the north-south 1/4 line of Section 14; south to the south 1/4 post of Section 14; east to the northeast corner of Section 24; south to the east 1/4 post of Section 13, Galien Township; east to the center of Section 18, T8S, R18W, Bertrand Township; south to the Michigan-Indiana state line; west on the state line to the north-south 1/4 line of Section 19, Galien Township; north to the center of Section 18; east to the east 1/4 post of Section 18; north to a point 0.1 mile south of Elm Valley Road; east to the north-south 1/8 line of the northwest 1/4 of Section 32, Weesaw Township; north to the north 1/8 post of the southwest 1/4 of Section 29; east to a point 0.4 miles west of Holden Road; north to a point 0.1 mile north of Warren Woods Road; east to a point 0.1 mile east of Holden Road; north to a point 0.1 mile south of Kaiser Road; east to the north-south 1/4 line of Section 22; north to a point 0.2 miles south of Wagner Road; east to the starting point.

Material formerly appeared in Tariff M.P.S.C. No.20R

LOCAL TELEPHONE EXCHANGE SERVICES BOUNDARIES

GALIEN

Material formerly appeared in Tariff M.P.S.C. No.20R

LOCAL TELEPHONE EXCHANGE SERVICES BOUNDARIES**GLADSTONE**

BASE RATE AREA - Enclosed by the following boundary:

Starting at a point where the Minneapolis, St. Paul and Sault Ste. Marie Railroad intersects the north line of Section 10, T40N, R22W, Brampton Township, Delta County; east to the shore of Little Bay de Noc; southerly, southeasterly and southwesterly on the shoreline to the east-west 1/4 line of Section 29, T40N, R22W, Escanaba Township; west to the center of Section 29; north to the north 1/4 post of Section 17; east to the Minneapolis, St. Paul and Sault Ste. Marie Railroad; northeasterly on the railroad to the starting point.

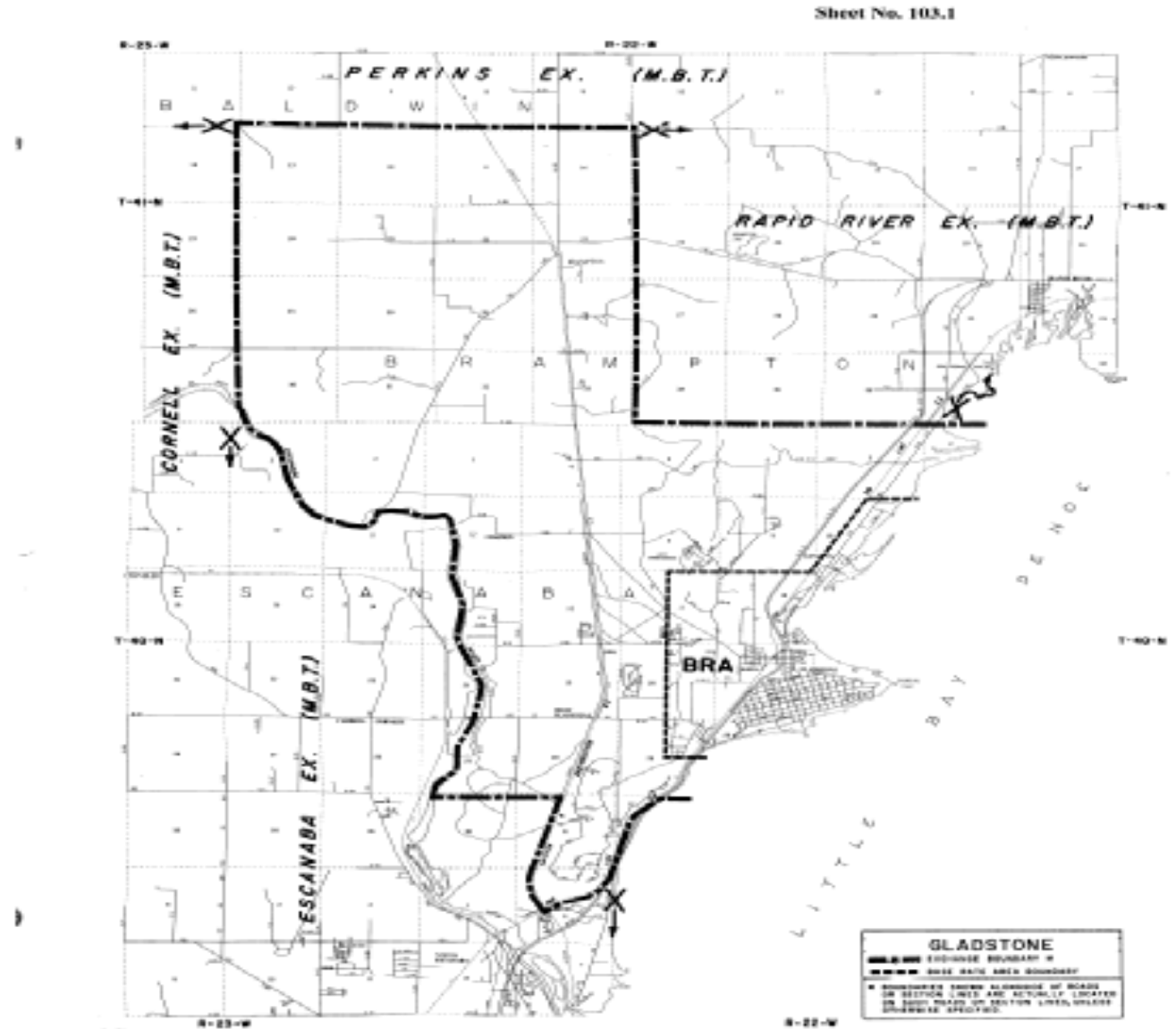
EXCHANGE SERVICE AREA - Enclosed by the following boundary:

Starting at the northwest corner of Section 13, T41N, R23W, Baldwin Township, Delta County; east to the northeast corner of Section 16, T41N, R22W; south to the southeast corner of Section 33, Brampton Township; east to the shore of Little Bay de Noc; southerly, southeasterly and southwesterly on the shoreline to the south line of Section 29, T40N, R22W, Escanaba Township; west to the Minneapolis, St. Paul and Sault Ste. Marie Railroad; southwesterly on the railroad to its intersection with the Chicago and Northwestern Railroad (in Section 6, T39N, R22W, Wells Township); northerly on the railroad to the north line of Section 31, T40N, R22W, Escanaba Township; west to the Escanaba River; northerly and northwesterly on the Escanaba River to the west line of Section 36, T41N, R23W, Baldwin Township; north to the starting point.

Material formerly appeared in Tariff M.P.S.C. No.20R

LOCAL TELEPHONE EXCHANGE SERVICES BOUNDARIES

GLADSTONE



Material formerly appeared in Tariff M.P.S.C. No.20R

LOCAL TELEPHONE EXCHANGE SERVICES BOUNDARIES

GLADWIN

BASE RATE AREA - Enclosed by the following boundary:

Starting at the intersection of Oberlin Road and Glending Road (west 1/4 post of Section 36, Sage Township, Gladwin County); east to the center of Section 31, Gladwin Township; south to the south 1/4 post of Section 6, Buckeye Township; west to Highway M-18; north to the starting point.

EXCHANGE SERVICE AREA - Enclosed by the following boundary:

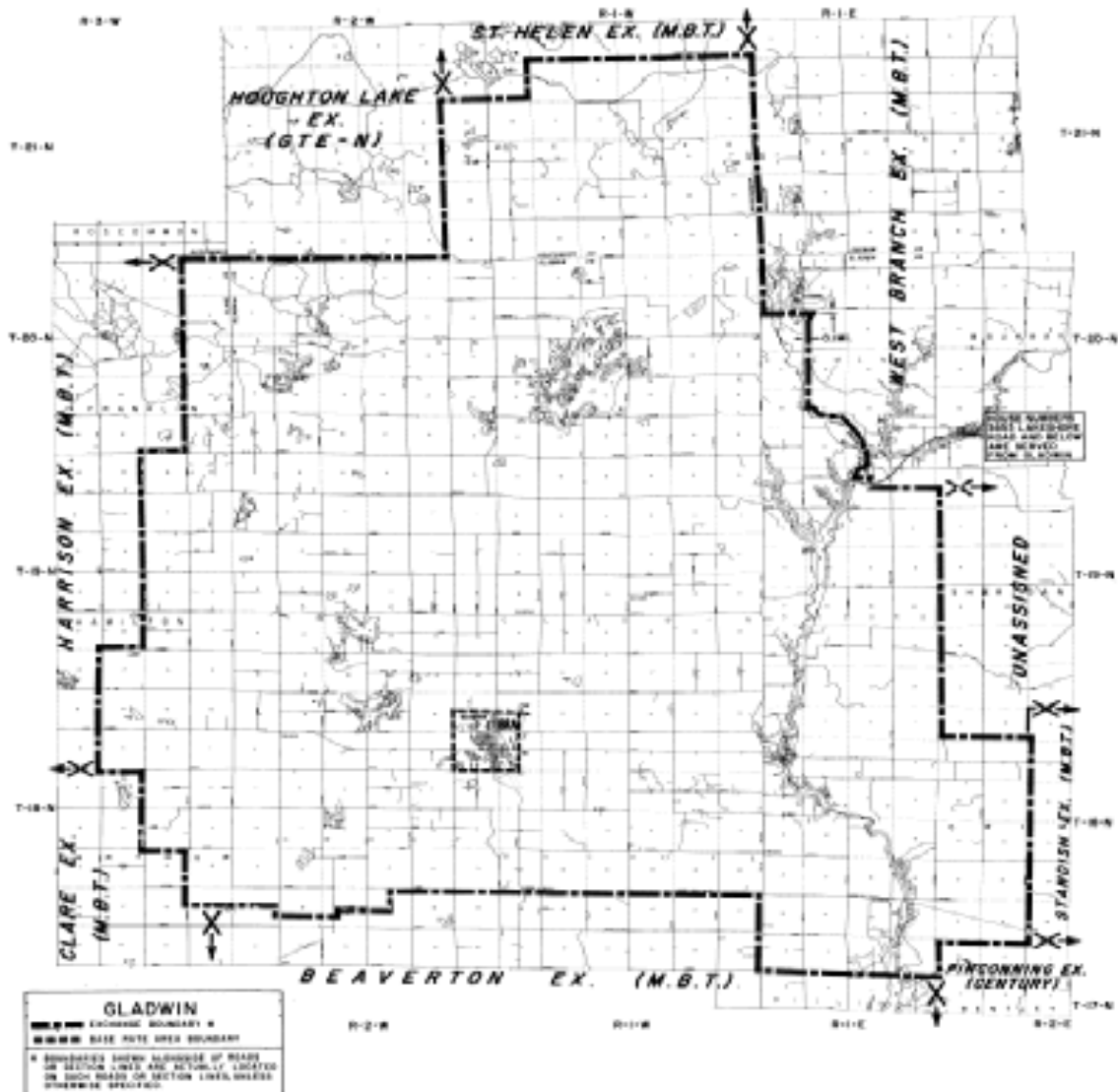
Starting at the northwest corner of Section 13, T21N, R2W, Nester Township, Roscommon County; east to the northeast corner of Section 18, T21N, R1W, Nester Township; north to the northwest corner of Section 8; east to the northeast corner of Section 12; south to a point 0.1 mile south of the northwest corner of Section 16, Clement Township, Gladwin County; east to a point 0.1 mile east of Cedar Lake Road; southwesterly and south paralleling Cedar Lake Road to Elk Lake Creek (in Section 27); easterly and southeasterly on Elk Lake Creek to the Tittabawassee River; southerly on the Tittabawassee River to a point directly west of #3853 Lakeshore Drive; east (including #3853) to the north-south 1/4 line of Section 2, Secord Township; south to the center of Section 2; east to the east 1/4 post of Section 1; south to the southeast corner of Section 1, Hay Township; east to the northeast corner of Section 8, Grim Township; south to the southeast corner of Section 32; west to the northeast corner of Section 1, Billings Township; south to the southeast corner of Section 1; west to the southwest corner of Section 4 (Highway M-30); north to the northeast corner of Section 25, Buckeye Township; west to the north 1/4 post of Section 27, Grout Township; south to the center of Section 27; west to the north 1/8 post of the southwest 1/4 of Section 28; south to the center of the southwest 1/4 of Section 28; west to the west 1/8 post of the southwest 1/4 of Section 29; north to the west 1/4 post of Section 29; west to the west 1/4 post of Section 25, Arthur Township, Clare County; north to the northwest corner of Section 24; west to the southwest corner of Section 14; north to the northwest corner of Section 11; west to the southwest corner of Section 3; north to the northwest corner of Section 27, Hamilton Township; east to the northeast corner of Section 27; north to the northwest corner of Section 35, Franklin Township; east to the northeast corner of Section 35; north to the northwest corner of Section 1; east to the northeast corner of Section 2, Sherman Township, Gladwin County; north to the starting point.

Material formerly appeared in Tariff M.P.S.C. No.20R

LOCAL TELEPHONE EXCHANGE SERVICES BOUNDARIES

GLADWIN

Sheet No. 104.1



Material formerly appeared in Tariff M.P.S.C. No.20R

LOCAL TELEPHONE EXCHANGE SERVICES BOUNDARIES

GRAND BLANC

BASE RATE AREA - Enclosed by the following boundary:

Starting at the intersection of Highway I-475 and Maple Avenue (on the north line of Section 6, Grand Blanc Township, Genesee County); east to Saginaw Road; southeasterly on Saginaw Road to Nichols Street; east on Nichols Street and Nichols Street extended to the Chesapeake and Ohio Railroad; northwesterly and north on the railroad to Maple Avenue; east to Wakefield Road; south to Hill Road; easterly on Hill Road to Vassar Road; south on Vassar Road to Perry Road; southwesterly on Perry Road to Mancour Road; southwesterly on Mancour Road to Vassar Road; south to Baldwin Road; west to Highway I-75; northwesterly on Highway I-75 to Fenton Road; north to Hill Road; east to the center of Highway I-475; north on the center of Highway I-475 to the starting point.

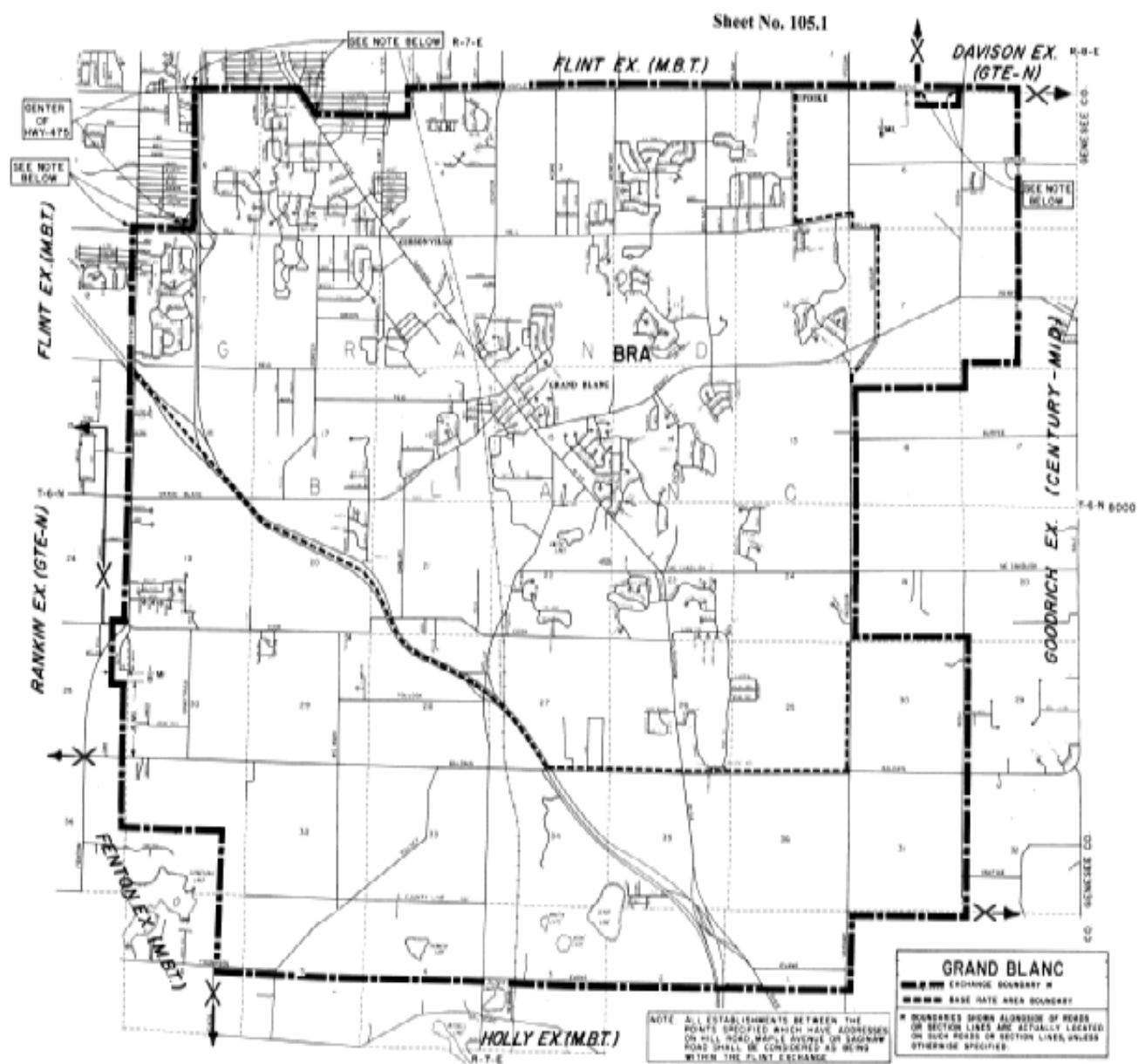
EXCHANGE SERVICE AREA - Enclosed by the following boundary:

Starting at the intersection of Highway I-475 and Maple Avenue (on the north line of Section 6, Grand Blanc Township, Genesee County); east to Saginaw Road; southeasterly on Saginaw Road to Nichols Street; east on Nichols Street and Nichols Street extended to the Chesapeake and Ohio Railroad; northwesterly and north on the railroad to Maple Avenue; east to the north 1/4 post of Section 6; south 1/8 mile; east to the north 1/8 post of the northeast corner of Section 6; north to Maple Avenue; east to the north 1/4 post of Section 5, Atlas Township; south to the south 1/4 post of Section 8; west to the southwest corner of Section 8; south to the east 1/8 post of the northeast 1/4 of Section 18; west to Vassar Road; south to the northwest corner of Section 30; east to Irish Road; south to the southeast corner of Section 31; west to Vassar Road; south to the east 1/4 post of Section 1, Holly Township, Oakland County; west to the south 1/8 post of the northeast 1/4 of Section 6; north to the south 1/8 post of the northeast 1/4 of Section 31, Grand Blanc Township, Genesee County; west to the west 1/4 post of Section 31; north to a point 0.1 mile north of the west 1/4 post of Section 30; west 1/8 mile; north to Cook Road; east to Fenton Road; north to Hill Road; east to the center of Highway I-475; north on the center of Highway I-475 to the starting point.

Material formerly appeared in Tariff M.P.S.C. No.20R

LOCAL TELEPHONE EXCHANGE SERVICES BOUNDARIES

GRAND BLANC



Material formerly appeared in Tariff M.P.S.C. No.20R

LOCAL TELEPHONE EXCHANGE SERVICES BOUNDARIES

GRAND HAVEN

BASE RATE AREA - Enclosed by the following boundary:

Starting on the shore of Lake Michigan at the north line of Section 7, T8N, R16W, Spring Lake Township, Ottawa County; east to the intersection of Dogwood Drive and Taft Road; north to Hickory Road; continuing northerly to the intersection of Wilson Road and Wood Road; east 1/8 mile; north 1/8 mile; east to the center of Grand Haven Road; south on the center of Grand Haven Road to Wilson Road; east to the Chesapeake and Ohio Railroad; south on the railroad to Taft Road; east to West Spring Lake Road; north and northeasterly on West Spring Lake Road to Judson Road; east to Walker Road; south to the north 1/4 post of Section 2; east to a point 0.1 mile east of 144th Avenue; south to Hickory Road; west to 144th Avenue; south to the east 1/8 post of the northeast 1/4 of Section 12; west to 148th Avenue; south to the north 1/4 post of Section 1, T7N, R16W, Grand Haven Township; east to 136th Avenue; south to Johnson Road; west on Johnson Road to 152nd Avenue; north to the west 1/4 post of Section 1; west to 168th Avenue; south to Johnson Road; west to the shore of Lake Michigan; northerly along the shore of Lake Michigan to the starting point.

EXCHANGE SERVICE AREA - (See Sheet No. 106.1)

Material formerly appeared in Tariff M.P.S.C. No.20R

LOCAL TELEPHONE EXCHANGE SERVICES BOUNDARIES

GRAND HAVEN

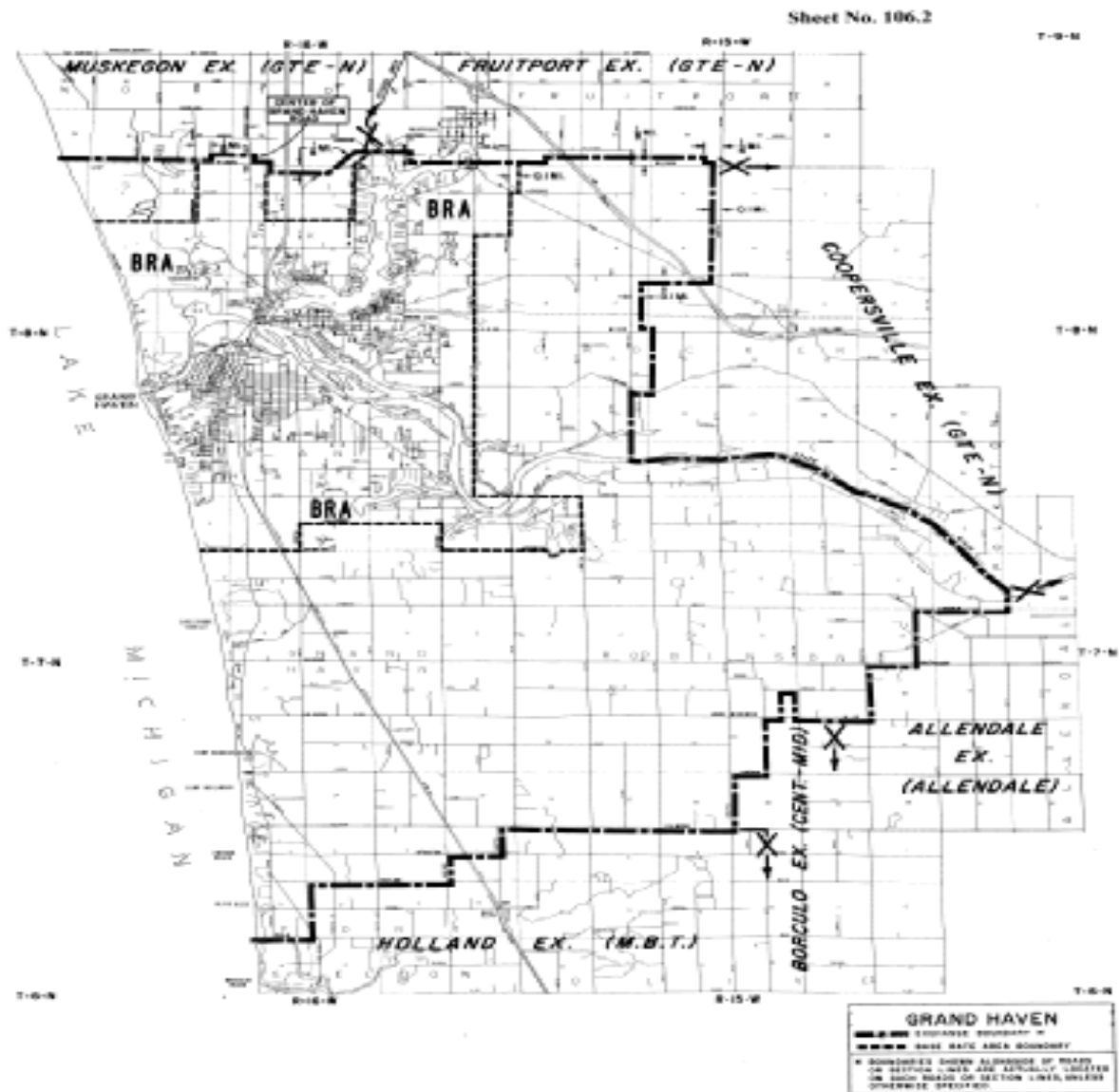
EXCHANGE SERVICE AREA - Enclosed by the following boundary:

Starting on the shore of Lake Michigan at the north line of Section 1, T8N, R17W, Spring Lake Township, Ottawa County; east to a point 1/8 mile east of the intersection of Wilson Road and Wood Road; north 1/8 mile; east to the center of Grand Haven Road; south on the center of Grand Haven Road to Wilson Road; east to the Chesapeake and Ohio Railroad; south on the railroad to a point 1/8 mile south of Wilson Road; east to a point 1/8 mile west of the extension of the diagonal portion of West Spring Lake Road; northeasterly paralleling the extension of West Spring Lake Road and paralleling the diagonal portion of West Spring Lake Road to the east-west 1/8 line of the southeast 1/4 of Section 34, Fruitport Township, Muskegon County; east to the intersection of West Spring Lake Road and Judson Road; continuing east to Walker Road; south to the north 1/4 post of Section 2, Spring Lake Township, Ottawa County; east to the north 1/4 post of Section 6, Crockery Township; north 1/8 mile; east to a point 1/8 mile north of the north 1/8 post of the northeast 1/4 of Section 4; south to the north 1/8 post of the northeast 1/4 of Section 4; east to a point 0.1 mile west of the northeast corner of Section 4; south to a point 0.1 mile south of the north line of Section 16; west to a point 0.1 mile east of 130th Avenue; south to Cleveland Road; east to the northeast corner of Section 20; south to Leonard Road; westerly on Leonard Road to the north-south 1/8 line of the northeast 1/4 of Section 29; south to the Grand River; easterly and southeasterly on the Grand River to the east line of Section 7, T7N, R14W, Allendale Township; south to the southeast corner of Section 7; west to the north 1/8 post of the northeast 1/4 of Section 13, Robinson Township; south to Buchanan Road; west to 104th Avenue; south to Lake Michigan Road; west to 112th Avenue; north to the east 1/4 post of Section 22; west to the north 1/8 post of the southeast 1/4 of Section 22; south to the south 1/8 post of the southeast 1/4 of Section 22; west to the south 1/4 post of Section 22; south to Pierce Street; west to 120th Avenue; south to Filmore Road; west to 146th Avenue; south to Stanton Road; west to 152nd Avenue; south to Taylor Road; west to the southwest corner of Section 3, Port Sheldon Township; south to Polk Road; west to the shore of Lake Michigan; northerly on the shoreline of Lake Michigan to the starting point.

Material formerly appeared in Tariff M.P.S.C. No.20R

LOCAL TELEPHONE EXCHANGE SERVICES BOUNDARIES

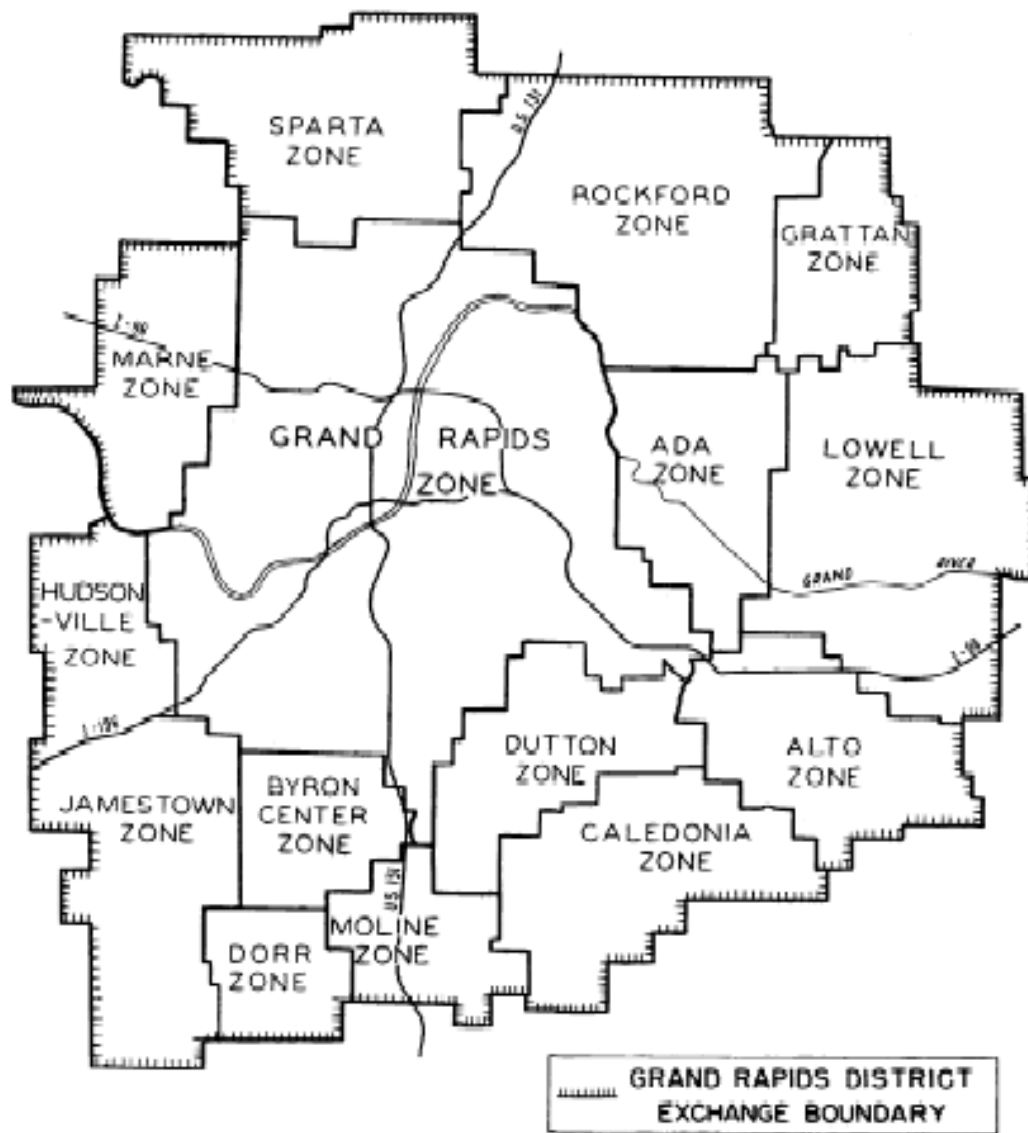
GRAND HAVEN



Material formerly appeared in Tariff M.P.S.C. No.20R

LOCAL TELEPHONE EXCHANGE SERVICES BOUNDARIES

GRAND RAPIDS DISTRICT EXCHANGE



Material formerly appeared in Tariff M.P.S.C. No.20R

LOCAL TELEPHONE EXCHANGE SERVICES BOUNDARIES

GRAND RAPIDS DISTRICT EXCHANGE - ADA

BASE RATE AREA - Enclosed by the following boundary:

Starting at the intersection of Cramton Avenue and Conservation Street (west 1/4 post of Section 22, Ada Township, Kent County); east to Honey Creek Avenue; south and southerly on Honey Creek Avenue and continuing south on the east line of Section 27 to the east 1/8 post of the southeast 1/4 of Section 27; east to the east 1/8 post of the southwest 1/4 of Section 26; south to Fulton Street; southeasterly on Fulton Street to the east-west 1/8 line of the southeast 1/4 of Section 35; west to Buttrick Avenue; southeasterly on Buttrick Avenue to Bolt Drive; west to the south 1/4 post of Section 3, Cascade Township; south to the center of Section 10; west to the south 1/8 post of the northwest 1/4 of Section 9; north to the center of the southwest 1/4 of Section 4; west to the west 1/8 post of the southwest 1/4 of Section 4; north to the west 1/8 post of the northwest 1/4 of Section 4; west to the west 1/8 post of the northwest 1/4 of Section 5; north to the west 1/8 post of the northwest 1/4 of Section 29, Ada Township; east to the Grand River; southeasterly through the river to the west line of Section 27; north to the starting point.

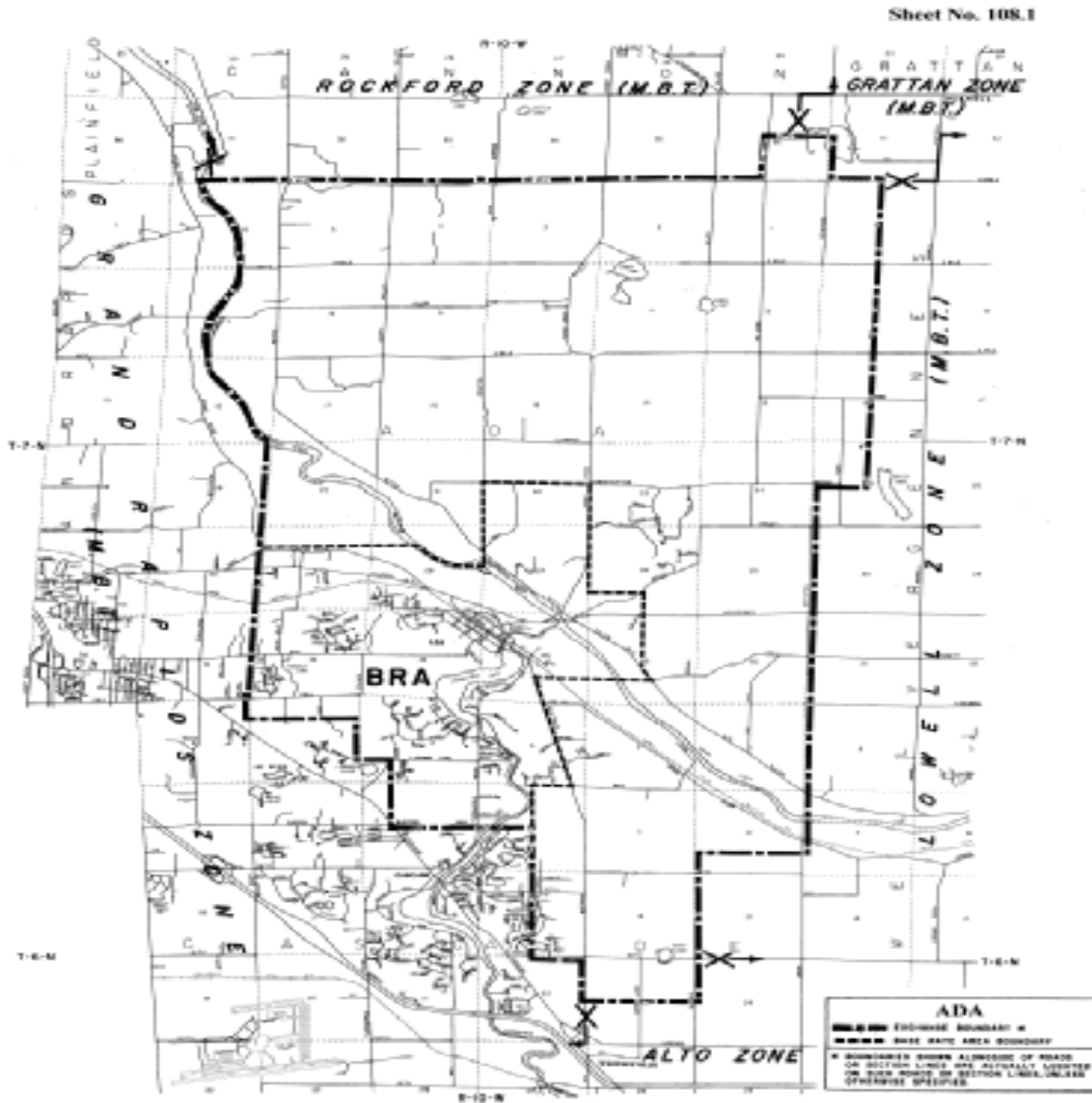
ZONE SERVICE AREA - Enclosed by the following boundary:

Starting at a point where the Grand River crosses the north line of Section 6, Ada Township, Kent County; east to McCabe Road; north to the east-west 1/4 line of Section 36, Cannon Township; east to the east 1/4 post of Section 36; south to the southeast corner of Section 36; east to the north 1/4 post of Section 6, Vergennes Township; south to the center of Section 19; west to the west 1/4 post of Section 19; south to the east 1/8 post of the southeast 1/4 of Section 12, Cascade Township; west to the west 1/8 post of the southwest 1/4 of Section 12; south to the east 1/4 post of Section 23; west to the west 1/4 post of Section 23; north to the northwest corner of Section 23; west to the south 1/4 post of Section 15; north to the center of Section 10; west to the south 1/8 post of the northwest 1/4 of Section 9; north to the center of the southwest 1/4 of Section 4; west to the west 1/8 post of the southwest 1/4 of Section 4; north to the west 1/8 post of the northwest 1/4 of Section 4; west to the west 1/8 post of the northwest 1/4 of Section 5; north to the center of the Grand River; northerly through the center of the Grand River to the starting point.

Material formerly appeared in Tariff M.P.S.C. No.20R

LOCAL TELEPHONE EXCHANGE SERVICES BOUNDARIES

GRAND RAPIDS DISTRICT EXCHANGE - ADA



Material formerly appeared in Tariff M.P.S.C. No.20R

LOCAL TELEPHONE EXCHANGE SERVICES BOUNDARIES

GRAND RAPIDS DISTRICT EXCHANGE - ALTO

BASE RATE AREA - Enclosed by the following boundary:

Starting on Timpson Road at the west 1/8 post of the southwest 1/4 of Section 33, Lowell Township, Kent County; east to the center of the southeast 1/4 of Section 33; south to 64th Street; west to the south 1/8 post of the northwest 1/4 of Section 4, Bowne Township; north to the Chesapeake and Ohio Railroad; northwesterly on the railroad to Timpson Road; north to the starting point.

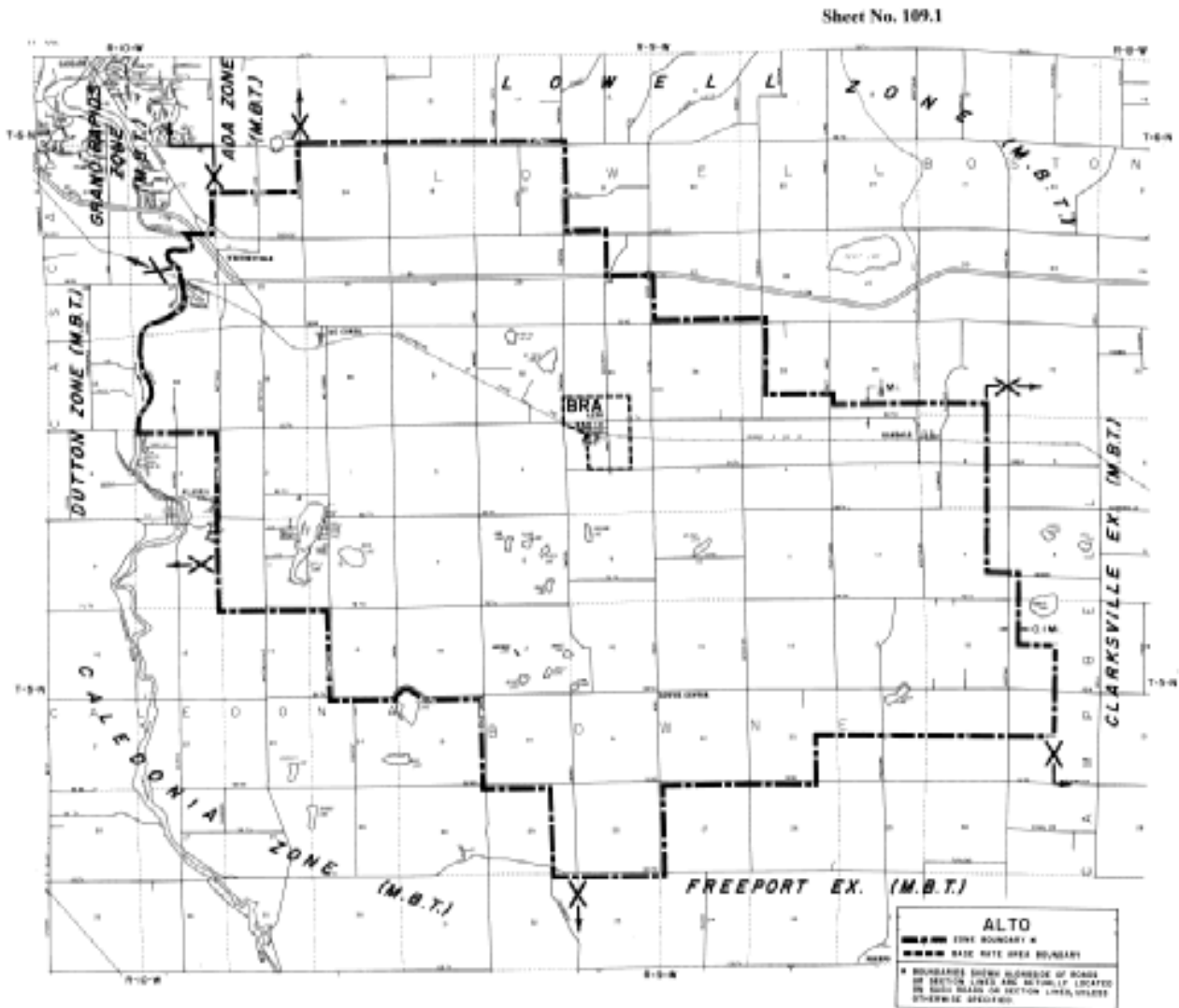
ZONE SERVICE AREA - Enclosed by the following boundary:

Starting at the intersection of 36th Street and Quiggle Avenue (northwest corner of Section 24, Cascade Township, Kent County); east to Timpson Avenue; south to Cascade Road; east to the north 1/4 post of Section 28, Lowell Township; south to Highway I-96; east to Highway M-50; south to 52nd Street; east to Segwun Avenue; south to the east-west 1/8 line of the southwest 1/4 of Section 35; east to Pratt Lake Road; south to a point 1/8 mile north of 60th Street; east to the north-south 1/8 line of the southeast 1/4 of Section 31, Boston Township, Ionia County; south to the center of the southeast 1/4 of Section 7, Campbell Township; east to a point 0.1 mile east of Hastings Road; south to the east-west 1/4 line of Section 17; east to the center of Section 17; south to the center of Section 20; west to the north 1/8 post of the southeast 1/4 of Section 23, Bowne Township, Kent County; south to 92nd Street; west to Nash Avenue; south to 100th Street; west to the south 1/8 post of the southeast 1/4 of Section 29; north to 92nd Street; west to Morse Lake Avenue; north to 84th Street; westerly on 84th Street to McCords Avenue; north to 76th Street; west to the southwest corner of Section 11, Caledonia Township; north to 60th Street; west to the center of the Thornapple River; northerly through the center of the Thornapple River to the north line of Section 27, Cascade Township; east to the southwest corner of Section 23; north to the west 1/4 post of Section 23; east to Quiggle Avenue; north to the starting point.

Material formerly appeared in Tariff M.P.S.C. No.20R

LOCAL TELEPHONE EXCHANGE SERVICES BOUNDARIES

GRAND RAPIDS DISTRICT EXCHANGE - ALTO



Material formerly appeared in Tariff M.P.S.C. No.20R

LOCAL TELEPHONE EXCHANGE SERVICES BOUNDARIES

GRAND RAPIDS DISTRICT EXCHANGE - BYRON CENTER

BASE RATE AREA - Enclosed by the following boundary:

Starting at the intersection of 82nd Street and Byron Center Avenue (west 1/8 post of the southwest 1/4 of Section 15, Byron Township, Kent County); east to the east 1/8 post of the southwest 1/4 of Section 15; south to the east 1/8 post of the northwest 1/4 of Section 22; west to the center of the northwest 1/4 of Section 22; south to the center of the southwest 1/4 of Section 22; west to the Penn Central Railroad; northwesterly on the railroad to the east-west 1/4 line of Section 21; west to the south 1/8 post of the northwest 1/4 of Section 21; north to the center of the southwest 1/4 of Section 16; east to the starting point.

ZONE SERVICE AREA - Enclosed by the following boundary:

Starting at the intersection of 68th Street and Kenowa Avenue (northwest corner of Section 7, Byron Township, Kent County); east to Clyde Park Avenue; south to 76th Street; east to the north 1/8 post of the northeast 1/4 of Section 13; south to 84th Street; east to Division Avenue; southerly on Division Avenue to the east-west 1/4 line of Section 25; west to the center of Section 25; south to 100th Street; west to the south 1/4 post of Section 26; south to 108th Street; west to Byron Center Avenue (18th Street); south to the east 1/4 post of Section 4, Dorr Township, Allegan County; west to 24th Street; north to the starting point.

Material formerly appeared in Tariff M.P.S.C. No.20R

GRAND RAPIDS DISTRICT EXCHANGE - BYRON CENTER

Map of Byron Center, Michigan, showing zoning boundaries and base rate areas. The map includes labels for surrounding areas: JAMESTOWN ZONE (M.B.T.) to the west, DORR ZONE (M.B.T.) to the south, and MOLINE to the east. The central area is labeled BYRON CENTER. A legend in the bottom right corner defines the symbols for zoning boundaries and base rate areas. A note indicates that boundaries shown along roads or section lines are actually located on such roads or section lines, unless otherwise specified.

Effective: May 1, 2012

LOCAL TELEPHONE EXCHANGE SERVICES BOUNDARIES

GRAND RAPIDS DISTRICT EXCHANGE - CALEDONIA

BASE RATE AREA - Enclosed by the following boundary:

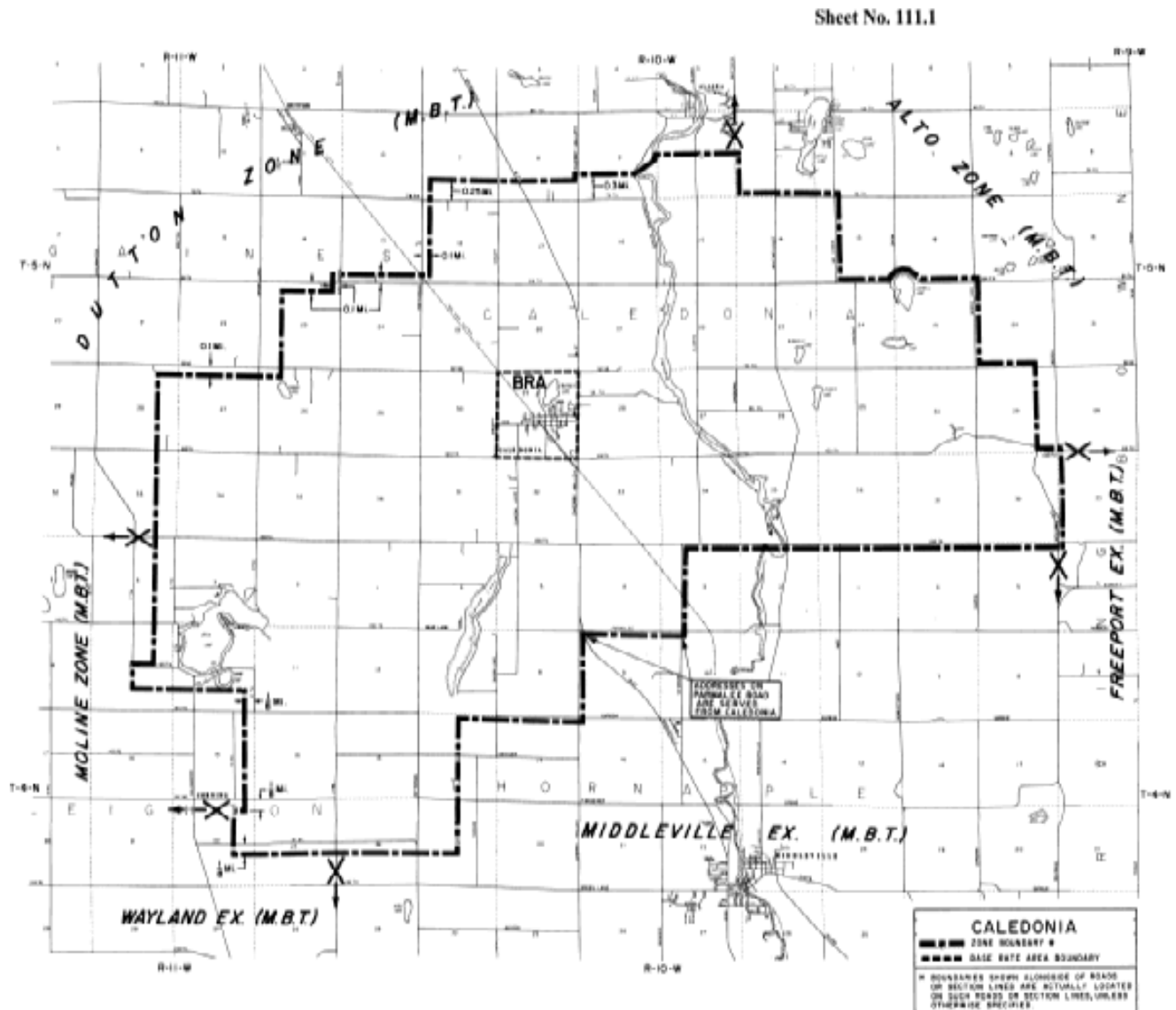
Starting at the intersection of 92nd Street and Kraft Avenue (northwest corner of Section 29, Village of Caledonia, Kent County); east to Cherry Valley Avenue (Highway M-37); south to 100th Street; west to the southwest corner of Section 29, Caledonia Township; north to the starting point.

ZONE SERVICE AREA - Enclosed by the following boundary:

Starting at a point where the Thornapple River intersects the east-west 1/4 line of Section 9, Caledonia Township, Kent County; east to the east 1/4 post of Section 10; south to the southeast corner of Section 10; east to McCords Avenue; south to 84th Street; easterly on 84th Street to Morse Lake Avenue; south to 92nd Street; east to the north 1/8 post of the northeast 1/4 of Section 29, Bowne Township; south to the south 1/8 post of the southeast 1/4 of Section 29; east to the northeast corner of Section 32; south to 108th Street; west to Stimpson Road; south to Parmalee Road; west to Cherry Valley Road (Highway M-37); south to Garbow Road; west to the south 1/4 post of Section 7; south to a point 1/8 mile south of the center of Section 19; west to Patterson Road and continuing west on a line 1/8 mile south of 141st Avenue to the north-south 1/8 line of the southeast 1/4 of Section 22, Leighton Township, Allegan County; north to a point 1/8 mile south of 142nd Avenue; east to a point 1/8 mile west of the east line of Section 22; north to the east-west 1/8 line of the southeast 1/4 of Section 10; west to the west 1/8 post of the southeast 1/4 of Section 9; north to the center of Section 9; east to the south 1/8 post of the northeast 1/4 of Section 9; north to a point 0.1 mile south of 92nd Street; east to the north-south 1/8 line of the northwest 1/4 of Section 26, Gaines Township, Kent County; north to a point 0.1 mile south of 84th Street; east to a point 0.1 mile west of East Paris Avenue; north to a point 0.1 mile north of 84th Street; east to a point 0.1 mile east of Patterson Avenue; north to the east-west 1/8 line of the south-west 1/4 of Section 7, Caledonia Township; east to Cherry Valley Avenue; north to a point 0.3 miles north of 76th Street; east to the center of the Thornapple River; northeasterly on the center of the Thornapple River to the starting point.

Material formerly appeared in Tariff M.P.S.C. No.20R

GRAND RAPIDS DISTRICT EXCHANGE - CALEDONIA



Effective: May 1, 2012

LOCAL TELEPHONE EXCHANGE SERVICES BOUNDARIES

GRAND RAPIDS DISTRICT EXCHANGE - DORR

BASE RATE AREA - Enclosed by the following boundary:

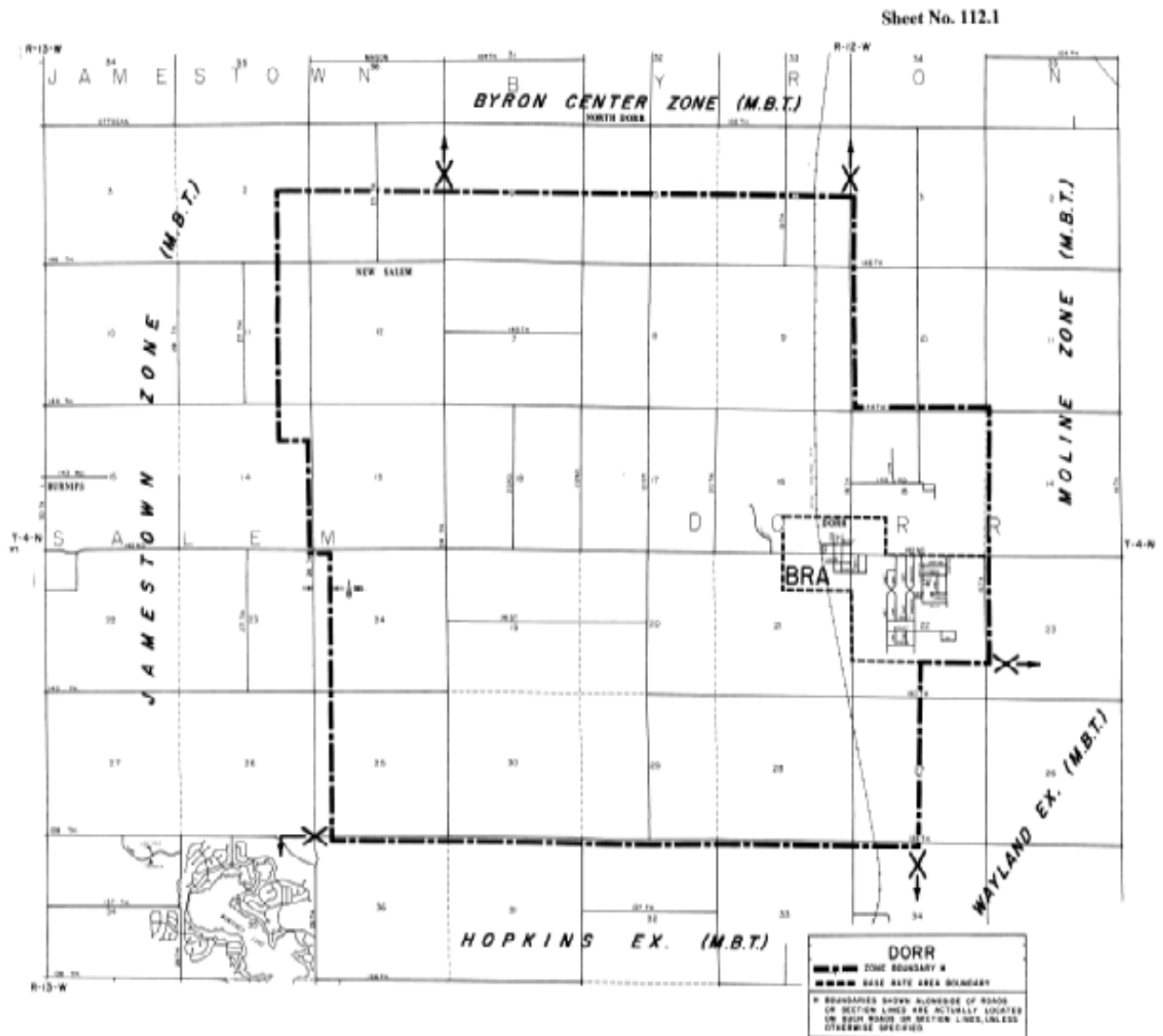
Starting at the west 1/8 post of the southeast 1/4 of Section 16, Dorr Township, Allegan County; east to the center of the southwest 1/4 of Section 15; south to 142nd Avenue; east to 16th Street; south to the east 1/8 post of the southeast 1/4 of Section 22; west to 18th Street; north to the east 1/8 post of the northeast 1/4 of Section 21; west to the west 1/8 post of the northeast 1/4 of Section 21; north to the starting point.

ZONE SERVICE AREA -Enclosed by the following boundary:

Starting at the north 1/8 post of the southeast 1/4 of Section 2, Salem Township, Allegan County; east to 18th Street; south to 144th Avenue; east to 16th Street; south to the east 1/8 post of the southeast 1/4 of Section 22, Dorr Township; west to the west 1/8 post of the southeast 1/4 of Section 22; south to 138th Avenue; west to a point 1/8 mile east of 26th Street; north to 142nd Avenue; west to 26th Street; north to the east 1/8 post of the northeast 1/4 of Section 14, Salem Township; west to the center of the northeast 1/4 of Section 14; north to the starting point.

LOCAL TELEPHONE EXCHANGE SERVICES BOUNDARIES

GRAND RAPIDS DISTRICT EXCHANGE - DORR



Material formerly appeared in Tariff M.P.S.C. No.20R

LOCAL TELEPHONE EXCHANGE SERVICES BOUNDARIES

GRAND RAPIDS DISTRICT EXCHANGE - DUTTON

BASE RATE AREA - Enclosed by the following boundary:

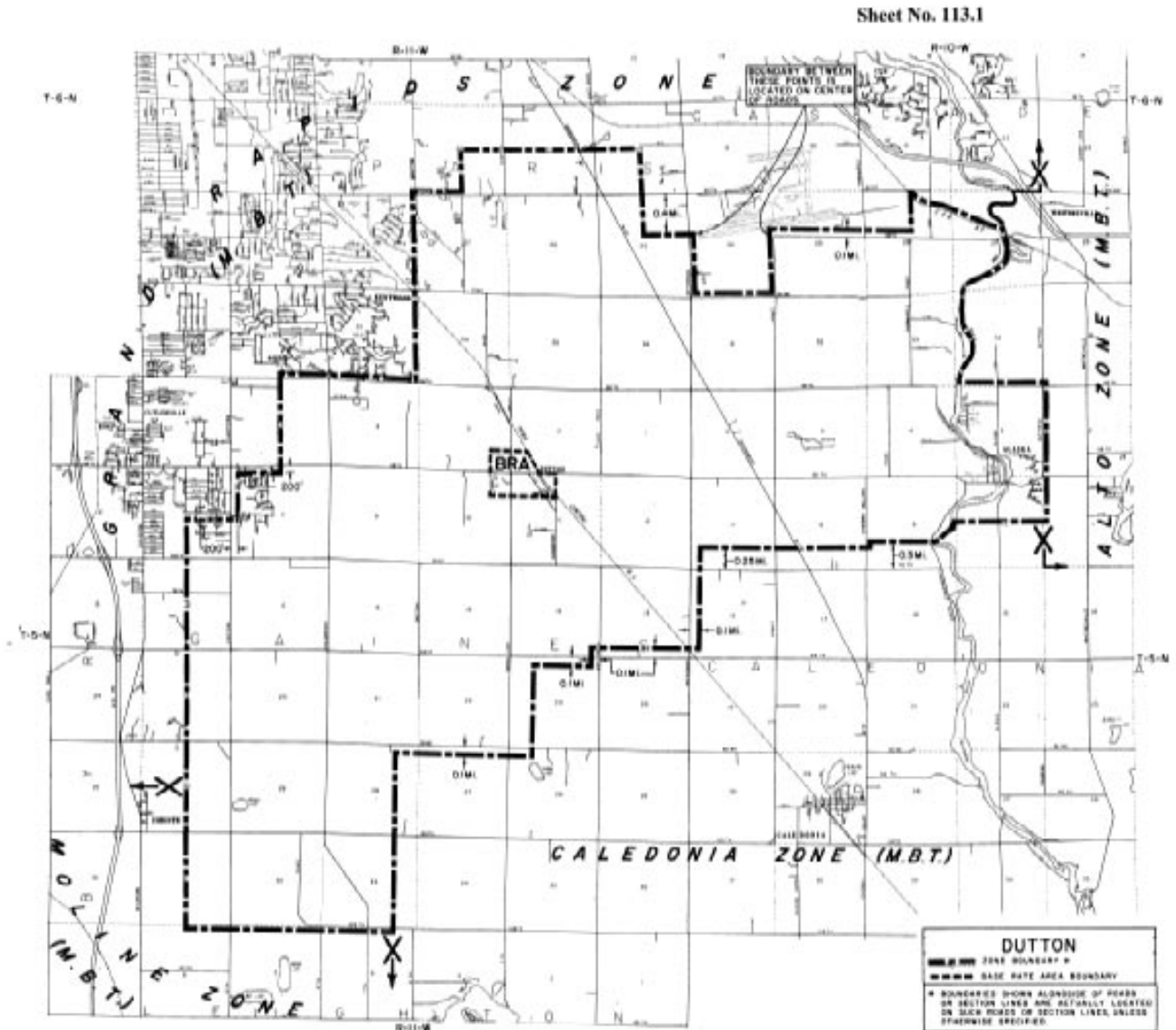
Starting at the center of the southeast 1/4 of Section 3, Gaines Township, Kent County; east to the Penn Central Railroad; southeasterly on the railroad to 68th Street; east to the north 1/4 post of Section 11; south to the east 1/8 post of the northwest 1/4 of Section 11; west to the center of the northeast 1/4 of Section 10; north to the starting point.

ZONE SERVICE AREA - Enclosed by the following boundary:

Starting at the intersection of 44th Street and Breton Avenue (northwest corner of Section 27, City of Kentwood, Kent County); east to the south 1/4 post of Section 22; north to the center of Section 22; east to the center of Section 24; south to a point 0.4 miles south of 44th Street; east to the center of Patterson Avenue; south on the center of Patterson Avenue to the center of 52nd Street; east on the center of 52nd Street to the center of Kraft Avenue; north on the center of Kraft Avenue to 48th Street; continuing north to a point 0.1 mile north of 48th Street; east to the north-south 1/4 line of Section 28, Cascade Township; north to the Chesapeake and Ohio Railroad; southeasterly on the railroad to the center of the Thornapple River; southerly through the center of the Thornapple River to the north line of Section 3, Caledonia Township; east to Buttrick Avenue; south to the east 1/4 post of Section 10; west to the center of the Thornapple River; southwesterly through the center of the river to a point 0.3 miles north of 76th Street; west to Cherry Valley Avenue; south to the east 1/8 post of the southeast 1/4 of Section 8; west to a point 0.1 mile east of Patterson Avenue; south to a point 0.1 mile north of 84th Street; west to a point 0.1 mile west of East Paris Avenue; south to a point 0.1 mile south of 84th Street; west to the north-south 1/8 line of the northwest 1/4 of Section 23, Gaines Township; south to a point 0.1 mile south of 92nd Street; west to the north-south 1/8 line of the northeast 1/4 of Section 28; south to 108th Street; west to the south 1/4 post of Section 31; north to a point 200 feet south of 72nd Street; east to a point 200 feet east of Eastern Avenue; north to a point 200 feet south of 68th Street; east to the north-south 1/4 line of Section 8; north to 60th Street; east to the southwest corner of Section 34, City of Kentwood; north to the starting point.

LOCAL TELEPHONE EXCHANGE SERVICES BOUNDARIES

GRAND RAPIDS DISTRICT EXCHANGE - DUTTON



Material formerly appeared in Tariff M.P.S.C. No.20R

LOCAL TELEPHONE EXCHANGE SERVICES BOUNDARIES

GRAND RAPIDS DISTRICT EXCHANGE - GRAND RAPIDS

BASE RATE AREA - Enclosed by the following boundary:

Starting at the intersection of Alpine Avenue NW (Highway M-37) and Six Mile Road NW (northwest corner of Section 25, Alpine Township, Kent County); east to West River Drive NE; northeasterly on West River Drive to Samrick Avenue NE; north to the northwest corner of Section 16, Plainfield Township; east to the northeast corner of Section 15; south to Rogue River Road NE; southeasterly and east on Rogue River Road to Highway US-131; south to the south bank of the Grand River; southeasterly on the south bank of the river to the east line of Section 26; south to the southeast corner of Section 26; west to East Belt Line Avenue; southerly and south on East Belt Line Avenue to Leonard Street NE; east to the north 1/4 post of Section 23, Grand Rapids Township; south to Bradford Street NE; east to Crahen Avenue NE; south to Fulton Street (Highway M-21); northeasterly on Fulton Street to Forest Hill Avenue SE extended; southeasterly and south on Forest Hill Avenue extended and Forest Hill Avenue to Ada Drive SE; east to the east 1/4 post of Section 31, Ada Township; south to the west 1/8 post of the northwest 1/4 of Section 5, Cascade Township; east to the east 1/8 post of the northeast 1/4 of Section 5; south to the east 1/8 post of the southeast 1/4 of Section 5; east to the center of the southwest 1/4 of Section 4; south to Burton Street SE; east to the center of Section 10; south to 36th Street SE; east to Buttrick Avenue SE; south to the southeast corner of Section 22; west to the center of the Thornapple River; southerly on the center of the river to the Chesapeake and Ohio Railroad; northwesterly on the railroad to the north-south 1/4 line of Section 28; south to a point 0.1 mile north of 48th Street SE; west to the east line of Section 30; south to Kraft Avenue SE and continuing south on the center of Kraft Avenue to the center of 52nd Street SE; west on the center of 52nd Street to the center of Patterson Avenue SE; north on the center of Patterson Avenue to a point 0.4 miles south of 44th Street SE; west to the north-south 1/4 line of Section 25, City of Kentwood; north to the center of Section 24; west to the center of Section 22; south to 44th Street; west to Breton Avenue SE; south to 60th Street SE; west to the north 1/4 post of Section 5, Gaines Township; south to a point 200 feet south of 68th Street SE; west to a point 200 feet east of Eastern Avenue SE; south to a point 200 feet south of the east-west 1/4 line of Section 8; west to Eastern Avenue and continuing west on a line 200 feet south of 72nd Street SE to the north-south 1/4 line of Section 7; south to 79th Street SE; west to the north-south 1/4 line of the northeast 1/4 of Section 13, Byron Township; north to 76th Street

Material formerly appeared in Tariff M.P.S.C. No.20R

LOCAL TELEPHONE EXCHANGE SERVICES BOUNDARIES

GRAND RAPIDS DISTRICT EXCHANGE - GRAND RAPIDS (Cont'd)

SW; west to Clyde Park Avenue SW; north to 52nd Street SW; west to the south 1/4 post of Section 28, City of Wyoming; north to 44th Street SW; west to Eighth Avenue; south to the east 1/8 post of the northeast 1/4 of Section 26, Georgetown Township, Ottawa County; west to the west 1/8 post of the northwest 1/4 of Section 26; north to the east 1/4 post of Section 22; west to 20th Avenue extended; north on 20th Avenue extended and the center of 20th Avenue to the south 1/4 post of Section 15; west to the southwest corner of Section 15; north to Baldwin Street; west to Crestview Street extended; north on Crestview Street extended, Crestview Street, and Crestview Street extended to Bauer Road; east to Kenowa Avenue; north to the south side of Highway I-96; easterly on the south side of Highway I-96 to the north-south 1/4 line of Section 2, City of Walker, Kent County; north to Four Mile Road NW; east to Alpine Avenue NW; north to the starting point.

ZONE SERVICE AREA - Enclosed by the following boundary:

Starting at the northwest corner of Section 7, Alpine Township, Kent County (in Cranberry Lake); east to Peach Ridge Avenue NW; south to Eight Mile Road NW; east to Bristol Avenue NW; north to Nine Mile Road NW; east to Pine Island Drive NE; south to House Street NE; easterly on House Street to the east line of Section 8, Plainfield Township; south to the southeast corner of Section 8; east to the northeast corner of Section 15; south to Rogue River Road NE; southeasterly and east on Rogue River Road and Seven Mile Road NE to the north 1/4 post of Section 24; south to the center of the Grand River; southerly on the center of the Grand River to the northeast corner of Section 19, Ada Township; south to the west 1/8 post of the northwest 1/4 of Section 5, Cascade Township; east to the east 1/8 post of the northeast 1/4 of Section 5; south to the east 1/8 post of the southeast 1/4 of Section 5; east to the center of the southwest 1/4 of Section 4; south to Burton Street SE; east to the center of Section 10; south to 36th Street SE; east to Buttrick Avenue SE; south to the southeast corner of Section 22; west to the center of the Thornapple River; southerly on the center of the river to the Chesapeake and Ohio Railroad; northwesterly on the railroad to the north-south 1/4 line of Section 28; south to a point 0.1 mile north of 48th Street SE; west to the east line of Section 30; south to Kraft Avenue SE and continuing south on the

Material formerly appeared in Tariff M.P.S.C. No.20R

LOCAL TELEPHONE EXCHANGE SERVICES BOUNDARIES

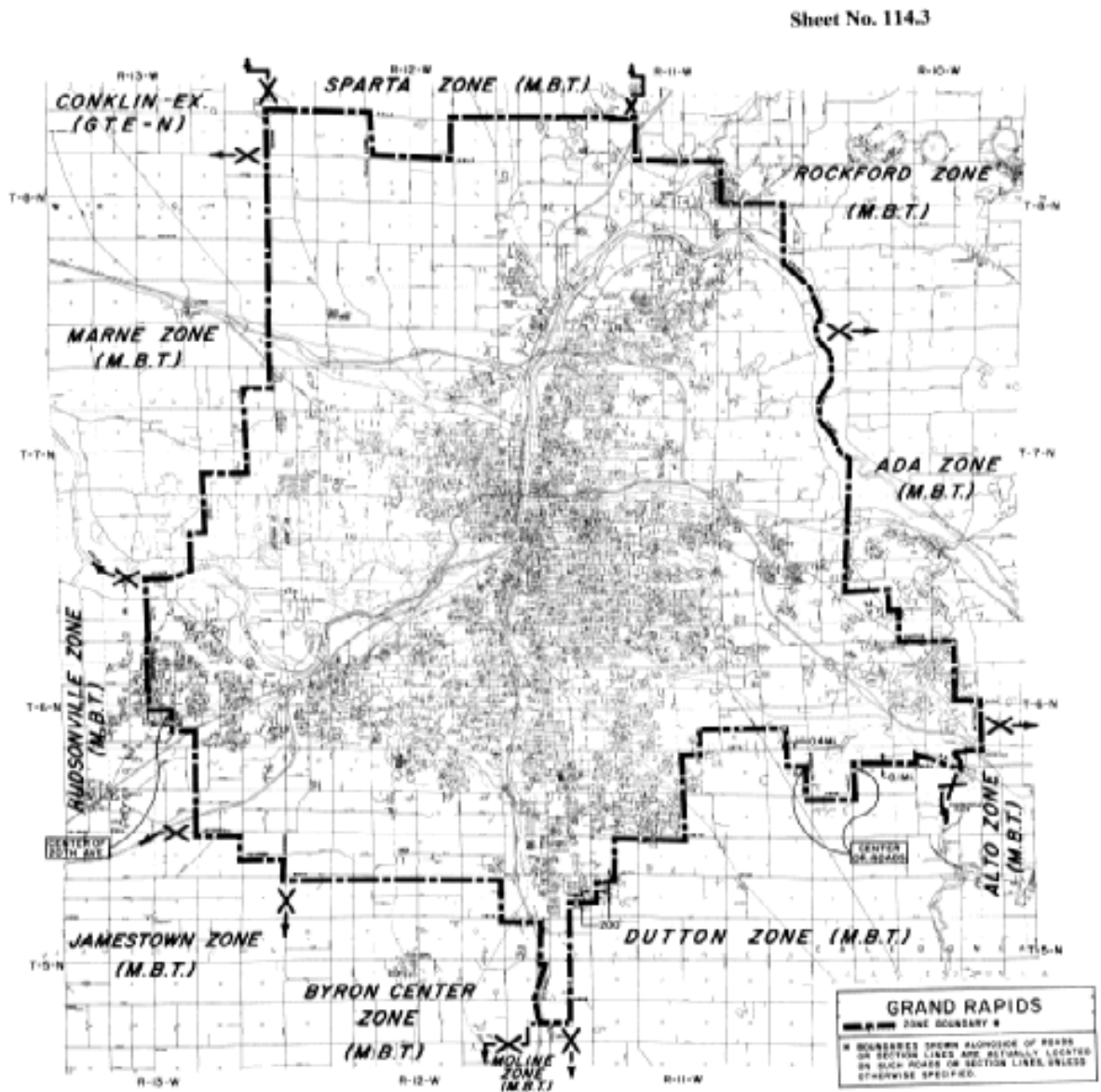
GRAND RAPIDS DISTRICT EXCHANGE - GRAND RAPIDS (Cont'd)

ZONE SERVICE AREA - Enclosed by the following boundary: (Cont'd)

center of Kraft Avenue to the center of 52nd Street SE; west on the center of 52nd Street to the center of Patterson Avenue SE; north on the center of Patterson Avenue to a point 0.4 miles south of 44th Street SE; west to the north-south 1/4 line of Section 25, City of Kentwood; north to the center of Section 24; west to the center of Section 22; south to 44th Street; west to Breton Avenue SE; south to 60th Street SE; west to the north 1/4 post of Section 5, Gaines Township; south to a point 200 feet south of 68th Street SE; west to a point 200 feet east of Eastern Avenue SE; south to a point 200 feet south of the east-west 1/4 line of Section 8, west to Eastern Avenue and continuing west on a line 200 feet south of 72nd Street SE to the north-south 1/4 line of Section 7; south to the center of Section 30; west to Division Avenue; northerly on Division Avenue to 84th Street SW; west to the south 1/8 post of the southeast 1/4 of Section 13, Byron Township; north to 76th Street SW; west to Clyde Park Avenue SW; north to 68th Street SW; west to Kenowa Avenue; north to Ransom Street; west to Eighth Avenue; north to Jackson Street; west to the southwest corner of Section 35, Georgetown Township, Ottawa County; north to the east 1/4 post of Section 22; west to 20th Avenue extended; north on 20th Avenue extended and the center of 20th Avenue to the south 1/4 post of Section 15; west to the southwest corner of Section 15; north to Baldwin Street; west to Crestview Street extended; north on Crestview Street extended, Crestview Street, and Crestview Street extended to Bauer Road; east to 24th Avenue; north to the center of the Grand River; easterly on the center of the Grand River to the west line of Section 35, Tallmadge Township; north to the northwest corner of Section 35; east to a point midway between 14th Avenue extended and 12th Avenue extended; north on a line between 14th Avenue and 12th Avenue to the east-west 1/4 line of Section 23; east to the south 1/8 post of the northwest 1/4 of Section 24; north to the north 1/8 post of the southwest 1/4 of Section 12; east to the west 1/4 post of Section 7, City of Walker, Kent County; north to the starting Point.

LOCAL TELEPHONE EXCHANGE SERVICES BOUNDARIES

GRAND RAPIDS DISTRICT EXCHANGE - GRAND RAPIDS



Material formerly appeared in Tariff M.P.S.C. No.20R

LOCAL TELEPHONE EXCHANGE SERVICES BOUNDARIES

GRAND RAPIDS DISTRICT EXCHANGE - GRATTAN

BASE RATE AREA - Enclosed by the following boundary:

Starting at a point 1/8 mile north of the south 1/4 post of Section 9, Grattan Township, Kent County; east to the north-south 1/8 line of the southwest 1/4 of Section 10; south to the center of the northwest 1/4 of Section 15; west to the west 1/8 post of the northeast 1/4 of Section 16; north to the starting point.

ZONE SERVICE AREA - Enclosed by the following boundary:

Starting at the intersection of Wabasis Avenue and 12 Mile Road (northwest corner of Section 28, Oakfield Township, Kent County); east to Lincoln Lake Avenue; south to 11 Mile Road; east to a point 0.1 mile west of Tully Avenue; south to a point 0.1 mile south of the north line of Section 2, Grattan Township; east to a point 0.1 mile west of Ashley Avenue; south to a point 0.1 mile north of Six Mile Road; west to the north-south 1/8 line of the southeast 1/4 of Section 23; south to Five Mile Road; west to the north 1/4 post of Section 34; south to the center of Section 34; west to the center of the east arm of Murray Lake; northerly through the east arm of Murray Lake and southerly through the west arm of Murray Lake to the south line of Section 33; west to Murray Lake Avenue; north to the west 1/4 post of Section 33; west to Parnell Avenue; south to Four Mile Road; west to the southwest corner of Section 31; north to the west 1/4 post of Section 31; west to the south 1/8 post of the northeast 1/4 of Section 36, Cannon Township; north to Five Mile Road; east to Tiffany Avenue; north to Ten Mile Road; east to Wabasis Avenue; northerly on Wabasis Avenue to the starting point.

Material formerly appeared in Tariff M.P.S.C. No.20R



LOCAL TELEPHONE EXCHANGE SERVICES BOUNDARIES**GRAND RAPIDS DISTRICT EXCHANGE - HUDSONVILLE**

BASE RATE AREA - Enclosed by the following boundary:

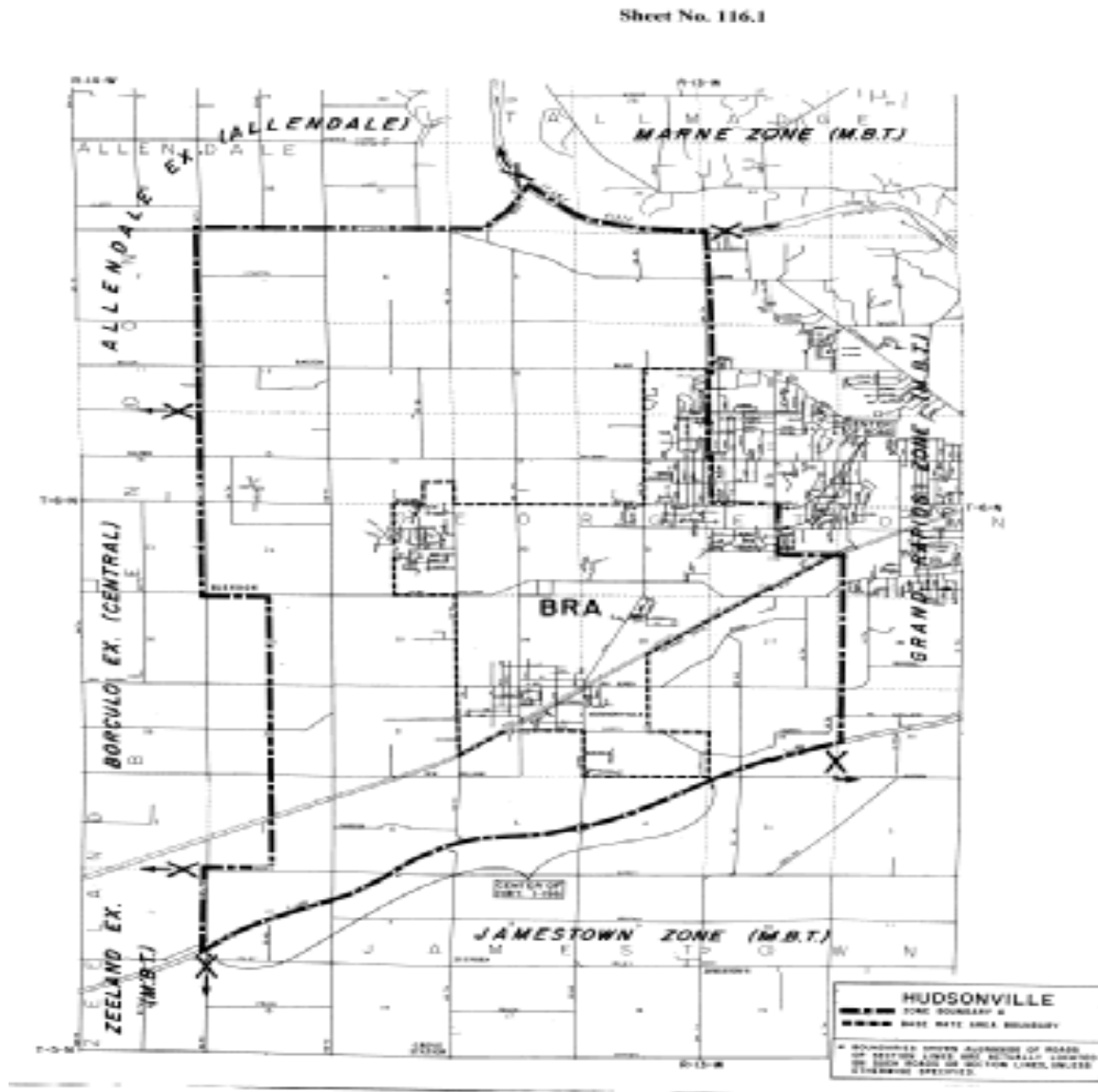
Starting on Bauer Road at the center of Section 9, Georgetown Township, Ottawa County; east to Crestview Street extended; south on Crestview Street extended, Crestview Street, and Crestview Street extended to Baldwin Street; east to the east 1/4 post of Section 16; south to the southeast corner of Section 16; east to the center of 20th Avenue; south on the center of 20th Avenue to Rosewood Street; continuing south on 20th Avenue extended to the center of Section 22; east to the east 1/4 post of Section 22; south to Chicago Drive; southwesterly on Chicago Drive to the north-south 1/4 line of Section 28; south to Barry Street; east to the east 1/4 post of Section 33; south to the southeast corner of Section 33; west to 32nd Avenue; north to the west 1/4 post of Section 33, City of Hudsonville; west to Chicago Drive; southwesterly on Chicago Drive to 40th Avenue; north to Port Sheldon Street; west to the south 1/4 post of Section 19, Georgetown Township; north to the north 1/4 post of Section 19; east to the south 1/8 post of the southeast 1/4 of Section 18; north to the center of the southeast 1/4 of Section 18; east to 40th Avenue; south to the southeast corner of Section 18; east to 28th Avenue; north to the starting point.

ZONE SERVICE AREA - Enclosed by the following boundary:

Starting at the intersection of Fillmore Street and 56th Avenue (northwest corner of Section 1, Blendon Township, Ottawa County); east to Bend Drive; northeast on Bend Drive and Bend Drive extended to the center of the Grand River; southeasterly on the center of the Grand River to the east line of Section 33, Tallmadge Township; south to Bauer Road; west to Crestview Street extended; south on Crestview Street extended, Crestview Street, and Crestview Street extended to Baldwin Street; east to the east 1/4 post of Section 16, Georgetown Township; south to the southeast corner of Section 16; east to the center of 20th Avenue; south on the center of 20th Avenue to Rosewood Street; continuing south on 20th Avenue extended to the center of Section 22; east to the east 1/4 post of Section 22; south to the center of Highway I-196; southwesterly on the center of Highway I-196 to 56th Avenue; north to Quincy Street; east to the south 1/4 post of Section 1, Zeeland Township; north to Port Sheldon Street; west to 56th Avenue; north to the starting point.

LOCAL TELEPHONE EXCHANGE SERVICES BOUNDARIES

GRAND RAPIDS DISTRICT EXCHANGE - HUDSONVILLE



LOCAL TELEPHONE EXCHANGE SERVICES BOUNDARIES

GRAND RAPIDS DISTRICT EXCHANGE - JAMESTOWN

BASE RATE AREA - Enclosed by the following boundary:

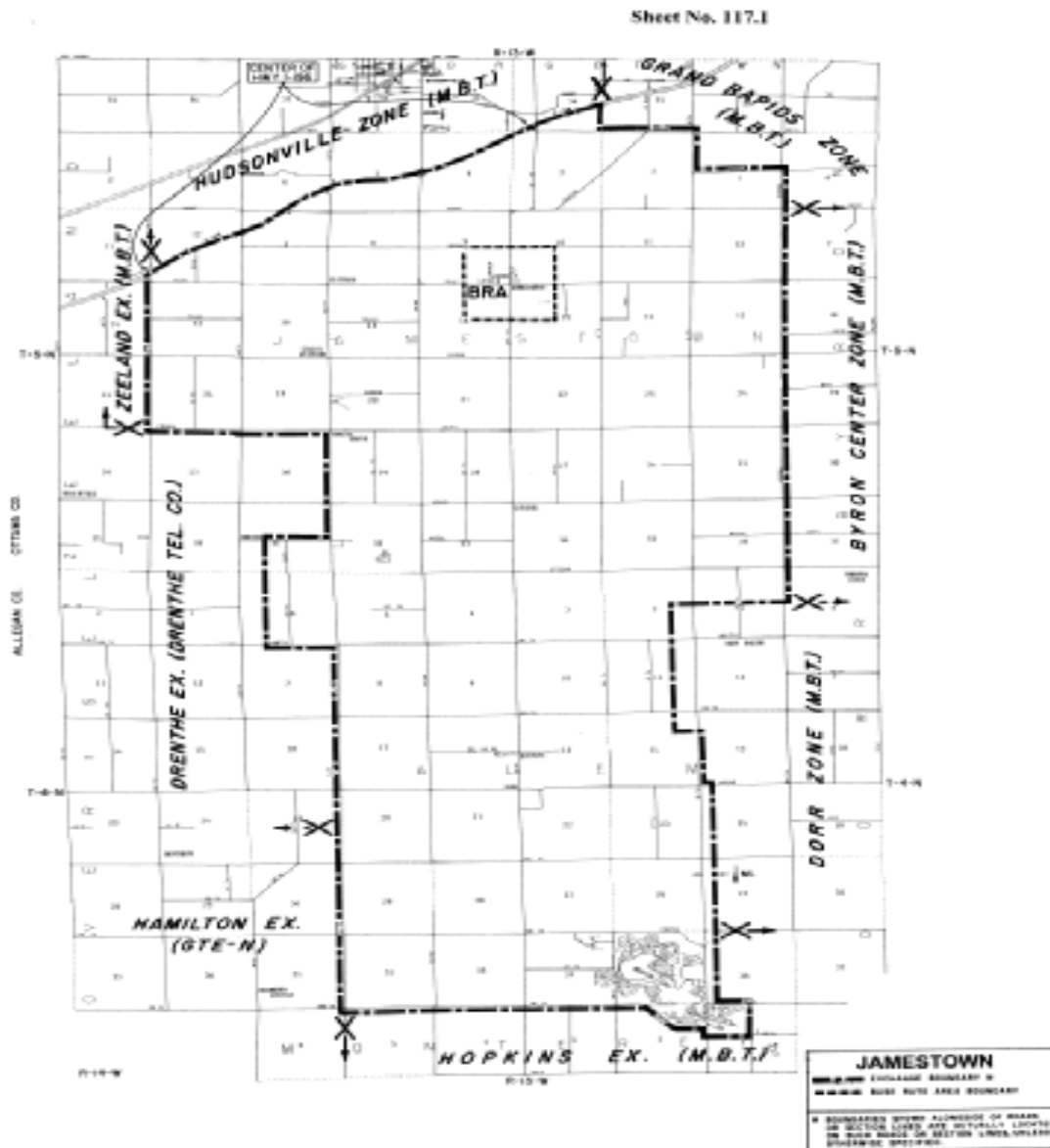
Starting on Greenly Road at the center of Section 9, Jamestown Township, Ottawa County; east to the center of Section 10; south to the center of Section 15; west to the center of Section 16; north to the starting point.

ZONE SERVICE AREA - Enclosed by the following boundary:

Starting at a point where Highway I-196 intersects the north line of Section 3, Jamestown Township, Ottawa County; northeasterly along I-196 to the east line of Section 34; south to Jackson Street; east to 8th Avenue; south to Ransom Street; east to Kenowa Avenue; south to the east 1/4 post of Section 1, Salem Township, Allegan County; west to the north 1/8 post of the southeast 1/4 of Section 2; south to the center of the northeast 1/4 of Section 14; east to 26th Street; south to 142nd Avenue; east to a point 1/8 mile east of 26th Street; south to 136th Avenue; east to a point 1/2 mile east of 26th Street; south to the center of Section 1, Monterey Township, Allegan County; west to 26th Street; north to 136th Avenue; west, northwesterly, and west, following 136th Avenue, to 34th Street; north to 146th Avenue; west to the south 1/8 post of the southwest 1/4 of Section 6; north to Mason Street; east to 40th Avenue; north to Perry Street; west to 56th Avenue; north to the center of Highway I-196; northeasterly on the center of Highway I-196 to the starting point.

LOCAL TELEPHONE EXCHANGE SERVICES BOUNDARIES

GRAND RAPIDS DISTRICT EXCHANGE - JAMESTOWN



LOCAL TELEPHONE EXCHANGE SERVICES BOUNDARIES

GRAND RAPIDS DISTRICT EXCHANGE - LOWELL

BASE RATE AREA - Enclosed by the following boundary:

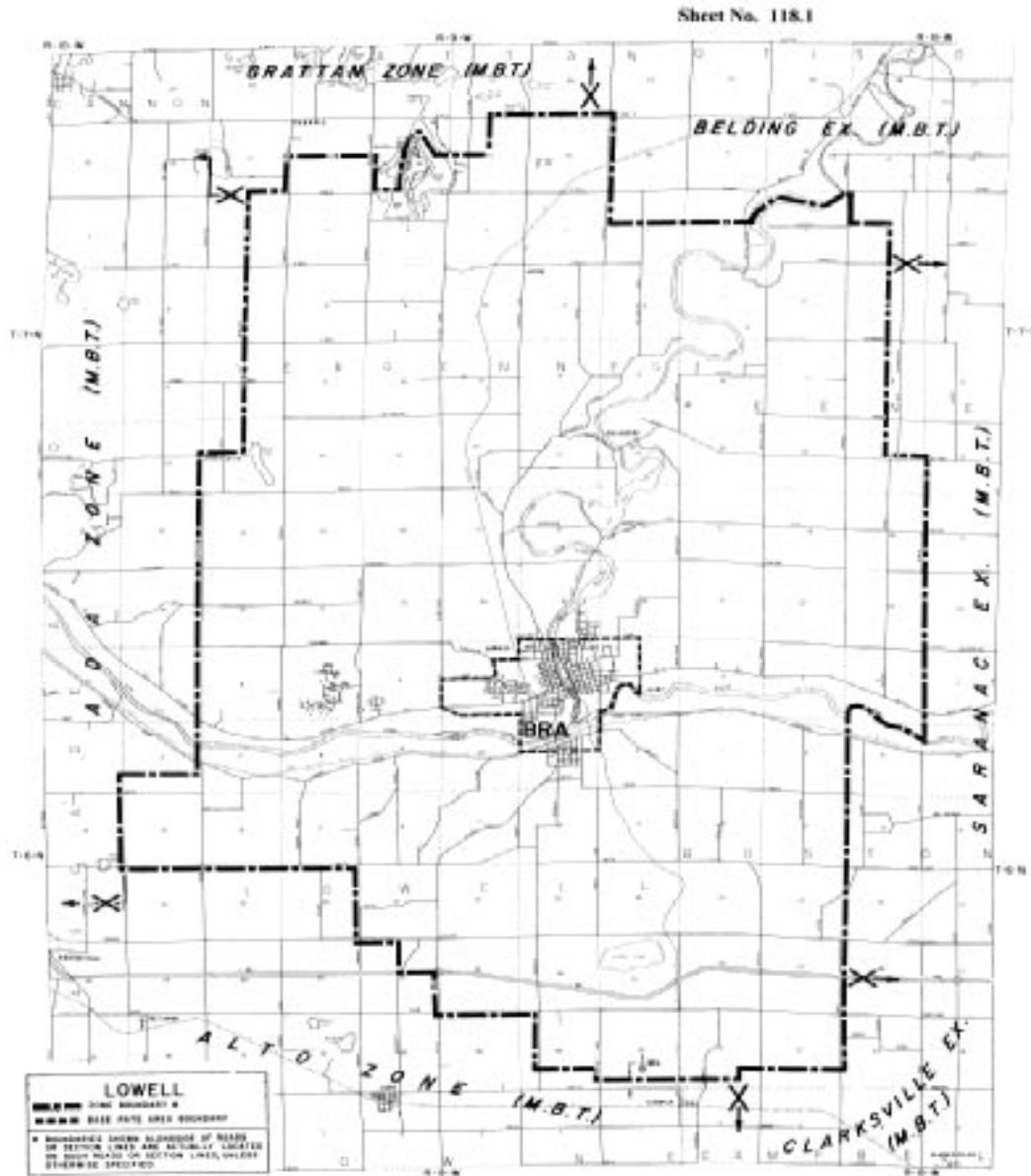
Starting at the northwest corner of Section 2, City of Lowell, Rent County; east to the north 1/4 post of Section 1; south to the Grand River; northwesterly and southwesterly on the Grand River to the southwest corner of Section 1; south to the east 1/4 post of Section 11, Lowell Township; west to the west 1/4 post of Section 11; north to Bowes Street; west and northwesterly on Bowes Street to Alden Nash Avenue; north to Gee Drive; east and northerly on Gee Drive to Foreman Street; east to the west line of Section 2, City of Lowell; north to the starting point.

ZONE SERVICE AREA - Enclosed by the following boundary:

Starting at the north 1/4 post of Section 6, Vergennes Township, Kent County; east to the northeast corner of Section 6; north to the west 1/4 post of Section 32, Grattan Township; east to the east 1/4 post of Section 32; south to the southeast corner of Section 32; east to the center of the west arm of Murray Lake; northerly through the west arm of Murray Lake and southerly through the east arm of Murray Lake to the east-west 1/4 line of Section 33; east to the center of Section 34; north to Five Mile Road; east to Ashley Avenue; south to the west 1/4 post of Section 1, Vergennes Township; east to Flat River, Section 6, Keene Township, Ionia County; north and easterly along Flat River to the northeast corner of Section 5; south to the east 1/4 post of Section 5; east to the center of Section 4; south to Potters Road; east to the east 1/4 post of Section 21; south to the Grand River; northwesterly on the Grand River to the west line of Section 4, Boston Township; south to the east 1/8 post of the southeast 1/4 of Section 32; west to the center of the southeast 1/4 of Section 31; south to a point 1/8 mile north of the south line of Section 31; west to Pratt Lake Avenue; north to the east 1/8 post of the southeast 1/4 of Section 35, Lowell Township, Kent County; west to Segwun Avenue; north to 52nd Street; west to Highway M-50; north to Highway I-96; west to the north-south 1/4 line of Section 28; north to Cascade Road; west to Timpson Avenue; north to 36th Street; west to the southwest corner of Section 13, Cascade Township; north to the west 1/8 post of the south west 1/4 of Section 12; east to the east 1/8 post of the southeast 1/4 of Section 12; north to the west 1/4 post of Section 19, Vergennes Township; east to the center of Section 19; north to the starting point.

LOCAL TELEPHONE EXCHANGE SERVICES BOUNDARIES

GRAND RAPIDS DISTRICT EXCHANGE - LOWELL



LOCAL TELEPHONE EXCHANGE SERVICES BOUNDARIES

GRAND RAPIDS DISTRICT EXCHANGE - MARNE

BASE RATE AREA - Enclosed by the following boundary:

Starting at the intersection of Garfield Street and 16th Avenue (northwest corner of Section 35, Wright Township, Ottawa County); east to the north 1/4 post of Section 35; south to Hayes Street; west to the south 1/4 post of Section 34; north to the west 1/8 post of the northeast 1/4 of Section 34; east to the east 1/8 post of the northeast 1/4 of Section 34; north to the starting point.

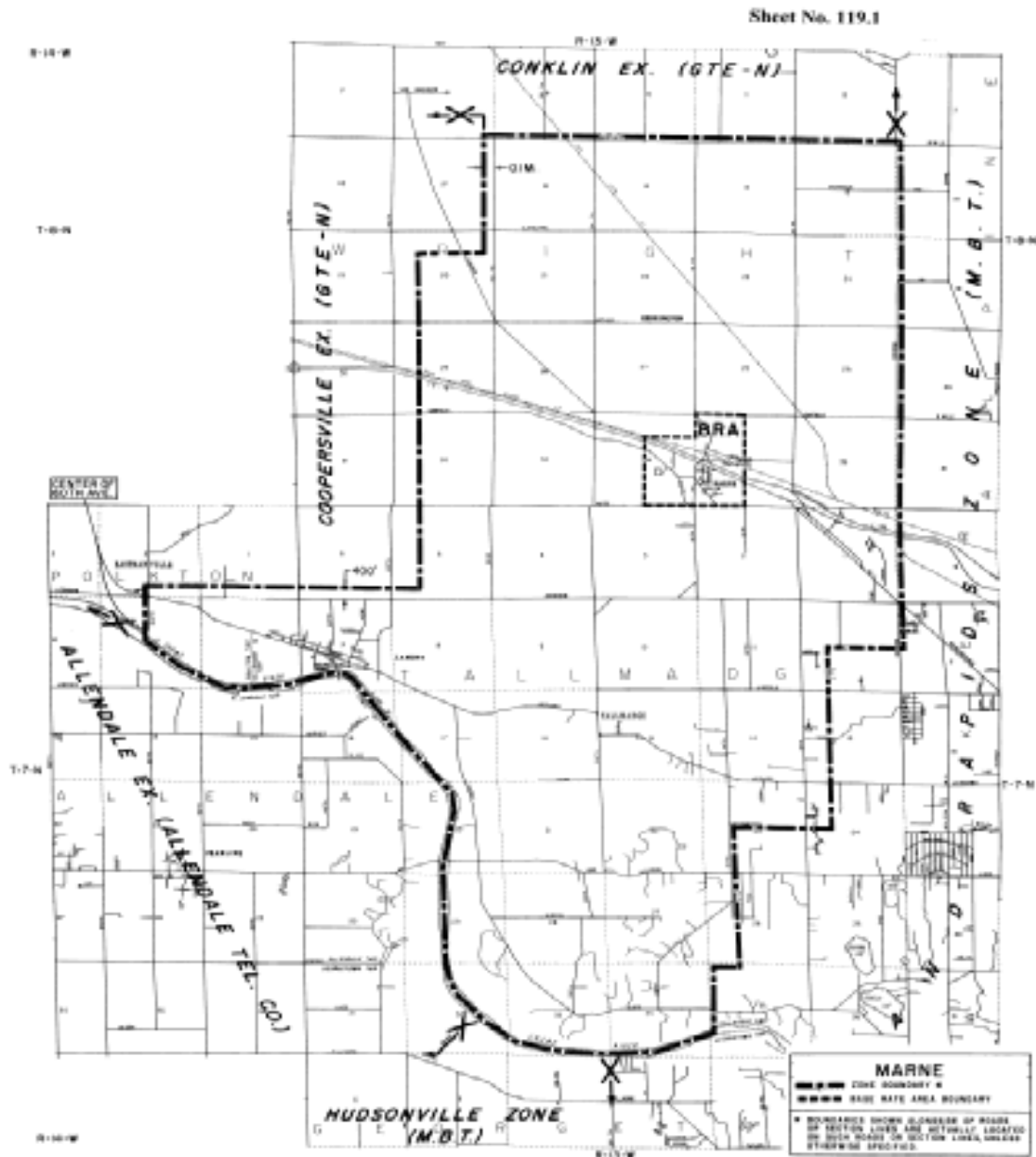
ZONE SERVICE AREA - Enclosed by the following boundary:

Starting on Roosevelt Street at a point 0.1 mile west of 32nd Avenue (0.1 mile west of the northeast corner of Section 17, Wright Township, Ottawa County); east to the northeast corner of Section 13; south to the east 1/4 post of Section 12, Tallmadge Township; west to the north 1/8 post of the southwest 1/4 of Section 12; south to the south 1/8 post of the northwest 1/4 of Section 24; west to a point midway between 14th Avenue and 12th Avenue extended; south on a line between 14th Avenue and 12th Avenue to the south line of Section 26; west to the southwest corner of Section 26; south to the center of the Grand River; westerly, northerly and northwesterly on the center of the Grand River to 60th Avenue extended; north on 60th Avenue extended and the center of 60th Avenue to a point 400 feet north of the south 1/4 post of Section 2, Polkton Township; east to the north-south 1/8 line of the southwest 1/4 of Section 5, Tallmadge Township; north to the center of the northwest 1/4 of Section 20, Wright Township; east to a point 0.1 mile west of 32nd Avenue; north to the starting point.

Material formerly appeared in Tariff M.P.S.C. No.20R

LOCAL TELEPHONE EXCHANGE SERVICES BOUNDARIES

GRAND RAPIDS DISTRICT EXCHANGE - MARNE



Material formerly appeared in Tariff M.P.S.C. No.20R

LOCAL TELEPHONE EXCHANGE SERVICES BOUNDARIES**GRAND RAPIDS DISTRICT EXCHANGE - MOLINE**

BASE RATE AREA - Enclosed by the following boundary:

Starting at the intersection of Polk Road and 12th Street (west 1/4 post of Section 7, Leighton Township, Allegan County); southeast on Polk Road to 144th Avenue; south to a point 1/8 mile south of 144th Avenue; west to the north-south 1/8 line of the northeast 1/4 of Section 13, Dorr Township; north to the north 1/8 post of the southeast 1/4 of Section 12; east to the starting point.

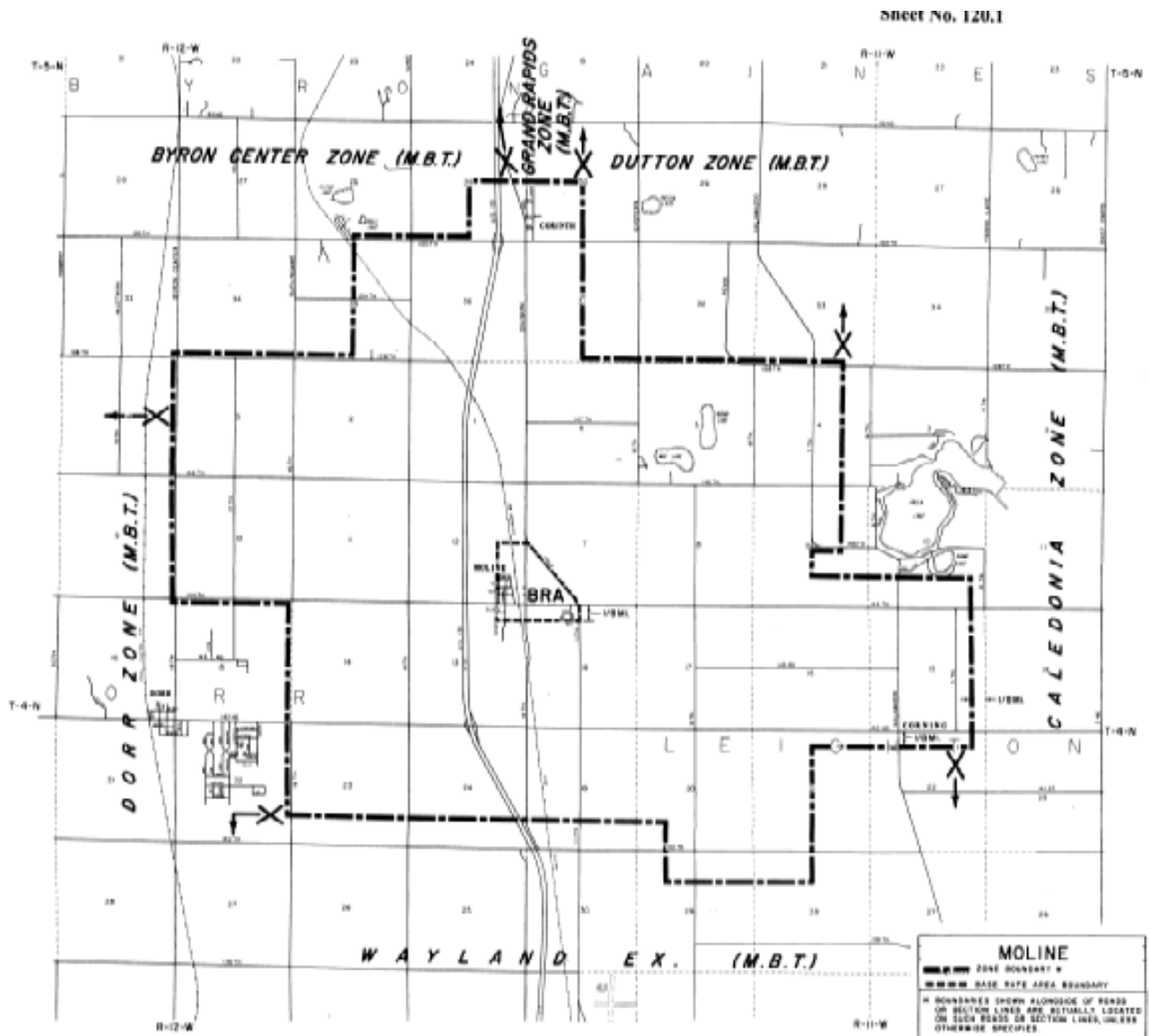
ZONE SERVICE AREA - Enclosed by the following boundary:

Starting at the center of Section 25, Byron Township, Kent County; east to the center of Section 30, Gaines Township; south to the north 1/4 post of Section 6, Leighton Township, Allegan County; east to the north 1/8 post of the northeast 1/4 of Section 4; south to the south 1/8 post of the northeast 1/4 of Section 9; west to the center of Section 9; south to the west 1/8 post of the southeast 1/4 of Section 9; east to a point 1/8 mile west of the east line of Section 10; south to a point 1/8 mile south of 142nd Avenue; west to the north-south 1/4 line of Section 21; south to the east 1/8 post of the northwest 1/4 of Section 28; west to the center of the northwest 1/4 of Section 29; north to the center of the southwest 1/4 of Section 20; west to 16th Street; north to 144th Avenue; west to 18th Street; north to 108th Street; east to the south 1/4 post of Section 35, Byron Township, Kent County; north to 100th Street; east to the south 1/4 post of Section 25; north to the starting point.

Material formerly appeared in Tariff M.P.S.C. No.20R

LOCAL TELEPHONE EXCHANGE SERVICES BOUNDARIES

GRAND RAPIDS DISTRICT EXCHANGE - MOLINE



Material formerly appeared in Tariff M.P.S.C. No.20R

LOCAL TELEPHONE EXCHANGE SERVICES BOUNDARIES**GRAND RAPIDS DISTRICT EXCHANGE - ROCKFORD****BASE RATE AREA - Enclosed by the following boundary:**

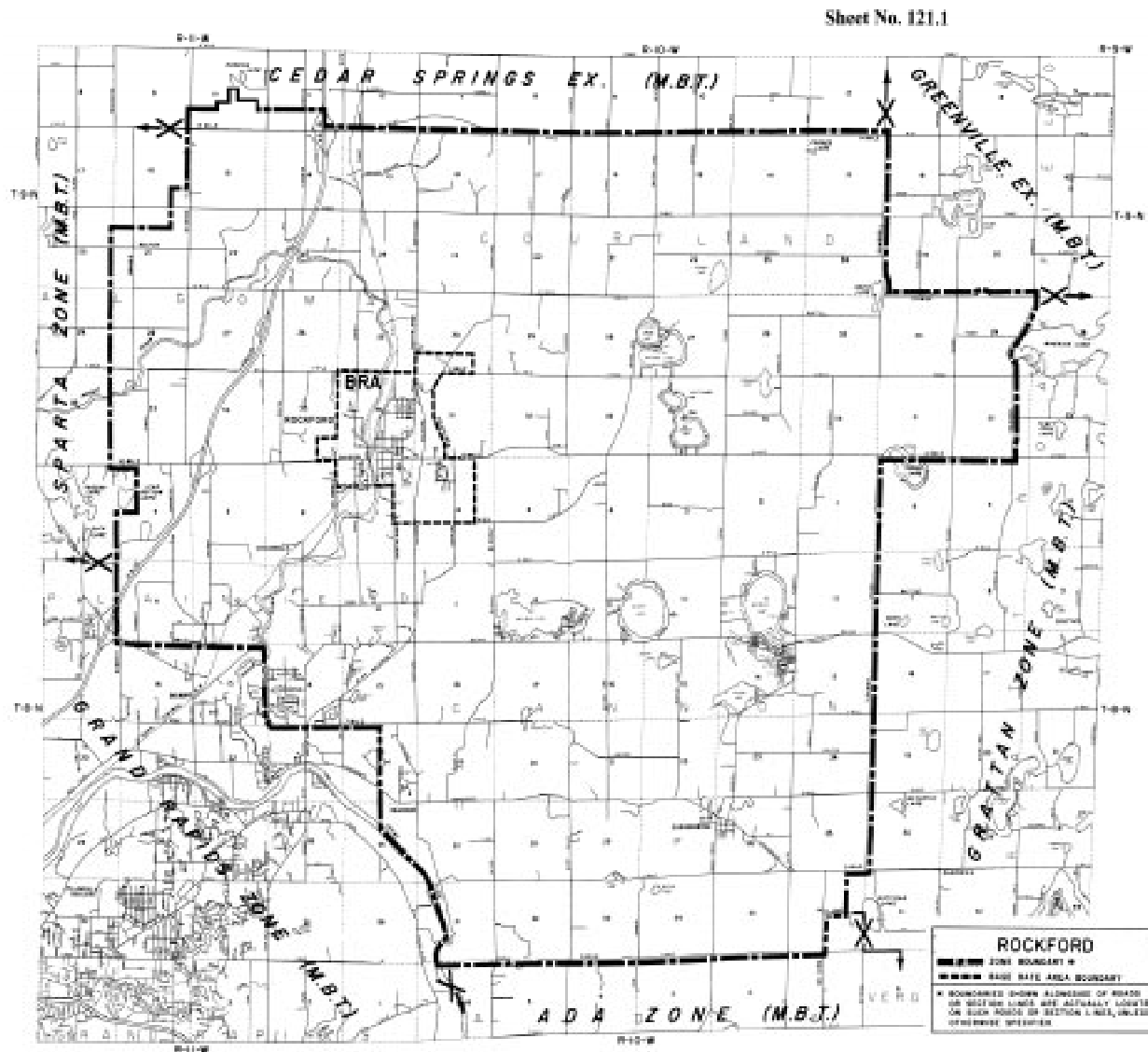
Starting on Eleven Mile Road at the northwest corner of Section 36, Algoma Township, Kent County; east to Northland Drive; north to the west 1/8 post of the southwest 1/4 of Section 30, City of Rockford; east to the center of the southeast 1/4 of Section 30; south to Eleven Mile Road; west to Courtland Drive; southerly on Courtland Drive to Ten Mile Road; east to the north 1/8 post of the northeast 1/4 of Section 6, Cannon Township; south to Kies Street; west to Northland Drive; north to the east-west 1/8 line of the northeast 1/4 of Section 1, Plainfield Township; west to Childsdale Avenue; north to Ten Mile Road; west to the south 1/8 post of the southeast 1/4 of Section 35, City of Rockford; north to the center of the southeast 1/4 of Section 35; east to the east 1/8 post of the southeast 1/4 of Section 35; north to the starting point.

ZONE SERVICE AREA - Enclosed by the following boundary:

Starting on Algoma Avenue at the west 1/8 line of the southwest 1/4 of Section 10, Algoma Township, Kent County; east to 669.83' east of the quarter line of Section 10; north 162' east 669.83' to the north/south quarter line; north along the north/south quarter line 1,330.47' to the Center of Section 10; east 516.37' along the east/west quarter line; south 1,033.49'; east 1,750 ft; south 312.41' to the 1/8 line of the southeast 1/4 section of Section 10; east to U.S. Highway 131, south on U.S. Highway 131 to 14 Mile Road; east to Ramsdell Drive; south and southerly on Ramsdell Drive to 12 Mile Road; east to Wabasis Avenue; southerly on Wabasis Avenue to Ten Mile Road; west to Tiffany Avenue; south to Five Mile Road; west to the north 1/8 post of the northeast 1/4 of Section 36, Cannon Township; south to the south 1/8 post of the northeast 1/4 of Section 36; west to McCabe Avenue; south to Four Mile Road; west to the center of the Grand River; northerly on the center of the Grand River to the north-south 1/4 line of Section 25, Plainfield Township; north to Seven Mile Road; west and northwesterly on Seven Mile Road and Rogue River Road to the west line of Section 14; north to the northwest corner of Section 14; west to the southwest corner of Section 9; north to the west 1/4 post of Section 4; east to the south 1/8 post of the northwest 1/4 of Section 4; north to Ten Mile Road; west to the southwest corner of Section 33, Algoma Township; north to the west 1/8 post of the northwest 1/4 of Section 21; east to the center of the northeast 1/4 of Section 21; north to the center of the southeast 1/4 of Section 16; east to Algoma Avenue; north to the starting point.

LOCAL TELEPHONE EXCHANGE SERVICES BOUNDARIES

GRAND RAPIDS DISTRICT EXCHANGE - ROCKFORD



LOCAL TELEPHONE EXCHANGE SERVICES BOUNDARIES

GRAND RAPIDS DISTRICT EXCHANGE - SPARTA

BASE RATE AREA - Enclosed by the following boundary:

Starting at the center of Section 15, Sparta Township, Kent County; east to Stebbins Avenue; south on Stebbins Avenue to 13 Mile Road; east to the north 1/8 post of the northeast 1/4 of Section 23; south to the south 1/8 post of the northeast 1/4 of Section 23; west to Stebbins Avenue; south to 12 Mile Road; west to Highway M-37; northwesterly on Highway M-37 to the east-west 1/4 line of Section 22; east to the center of Section 22; north to the starting point.

ZONE SERVICE AREA - Enclosed by the following boundary:

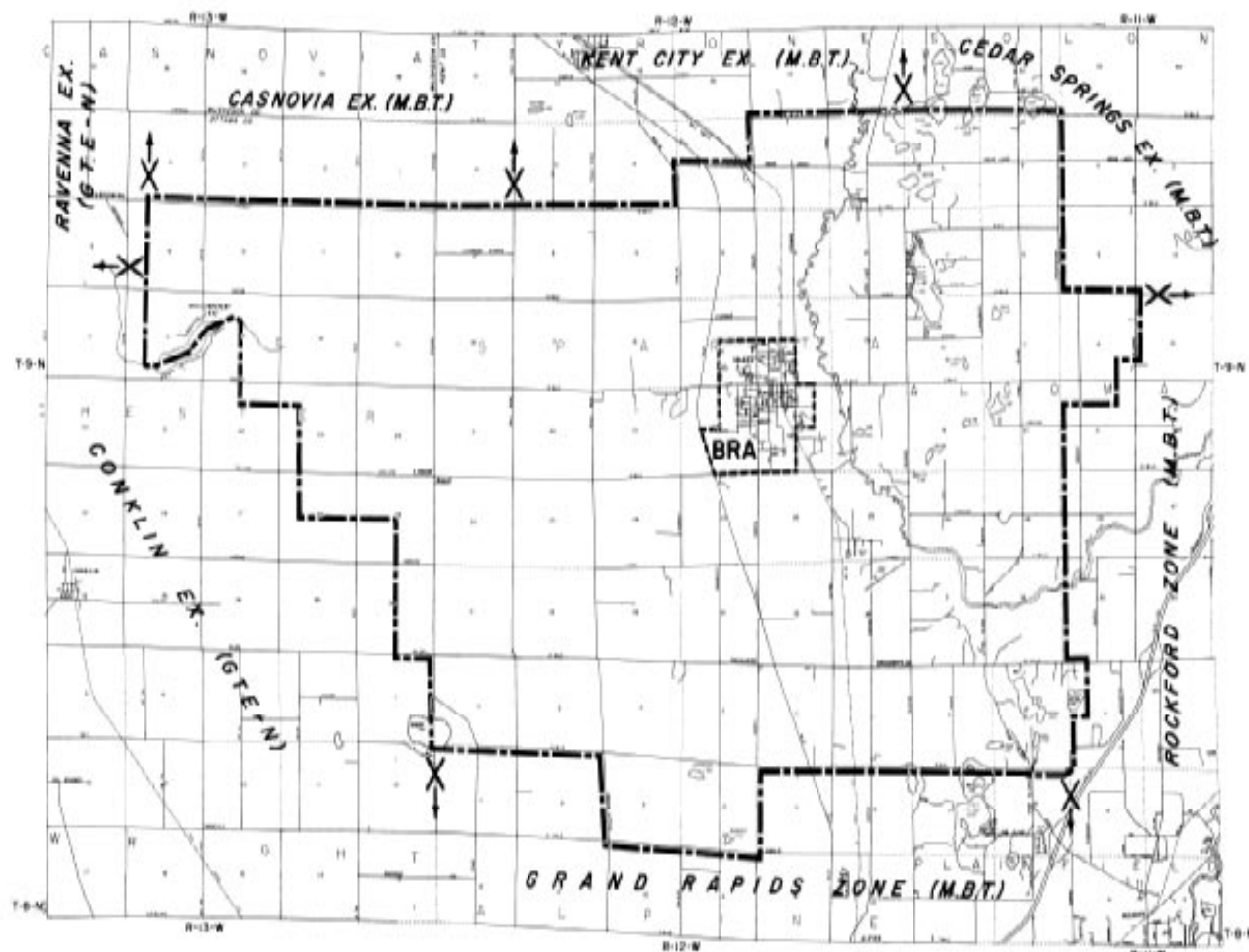
Starting on Truman Road at the north 1/8 post of the northwest 1/4 of Section 9, Chester Township, Ottawa County; east on Truman Road and 15 Mile Road to Phelps Avenue; north to Indian Lakes Road; east to Sparta Avenue; north to 16 Mile Road; east to Pennington Avenue; south to 14 Mile Road; east to Algoma Avenue; south to the east 1/8 post of the southeast 1/4 of Section 16, Algoma Township, Kent County; west to the center of the southeast 1/4 of Section 16; south to the center of the northeast 1/4 of Section 21; west to the west 1/8 post of the northwest 1/4 of Section 21; south to 10 Mile Road; east to the north 1/8 post of the northwest 1/4 of Section 4, Plainfield Township; south to the south 1/8 post of the northwest 1/4 of Section 4; west to the west 1/4 post of Section 4; south to House Street and continuing southerly and west on House Street to Pine Island Drive; north to Nine Mile Road; west to Sparta Avenue; south to Eight Mile Road; west to Peach Ridge Avenue; north to Nine Mile Road; west to the southwest corner of Section 6, Alpine Township (in Cranberry Lake); north to 10 Mile Road (Wilson Road); west to the south 1/4 post of Section 36, Chester Township, Ottawa County; north to the center of Section 25; west to the south 1/8 post of the northwest 1/4 of Section 26; north to the center of the northwest 1/4 of Section 23; west to the west 1/8 post of the northeast 1/4 of Section 22; north to Crockery Creek; southwesterly through Crockery Creek and Crockery Lake to the north-south 1/8 line of the southwest 1/4 of Section 16; north to the starting point.

Material formerly appeared in Tariff M.P.S.C. No.20R

LOCAL TELEPHONE EXCHANGE SERVICES BOUNDARIES

GRAND RAPIDS DISTRICT EXCHANGE - SPARTA

Sheet No. 122.1



Material formerly appeared in Tariff M.P.S.C. No.20R

LOCAL TELEPHONE EXCHANGE SERVICES BOUNDARIES

GRANT

BASE RATE AREA - Enclosed by the following boundary:

Starting at the west 1/8 post of the southwest 1/4 of Section 13, Ashland Township, Newaygo County; east to the center of the southwest 1/4 of Section 18, Grant Township; south to a point 1/8 mile south of 128th Street; west to the west line of Section 25, Ashland Township; north to the starting point.

EXCHANGE SERVICE AREA - Enclosed by the following boundary:

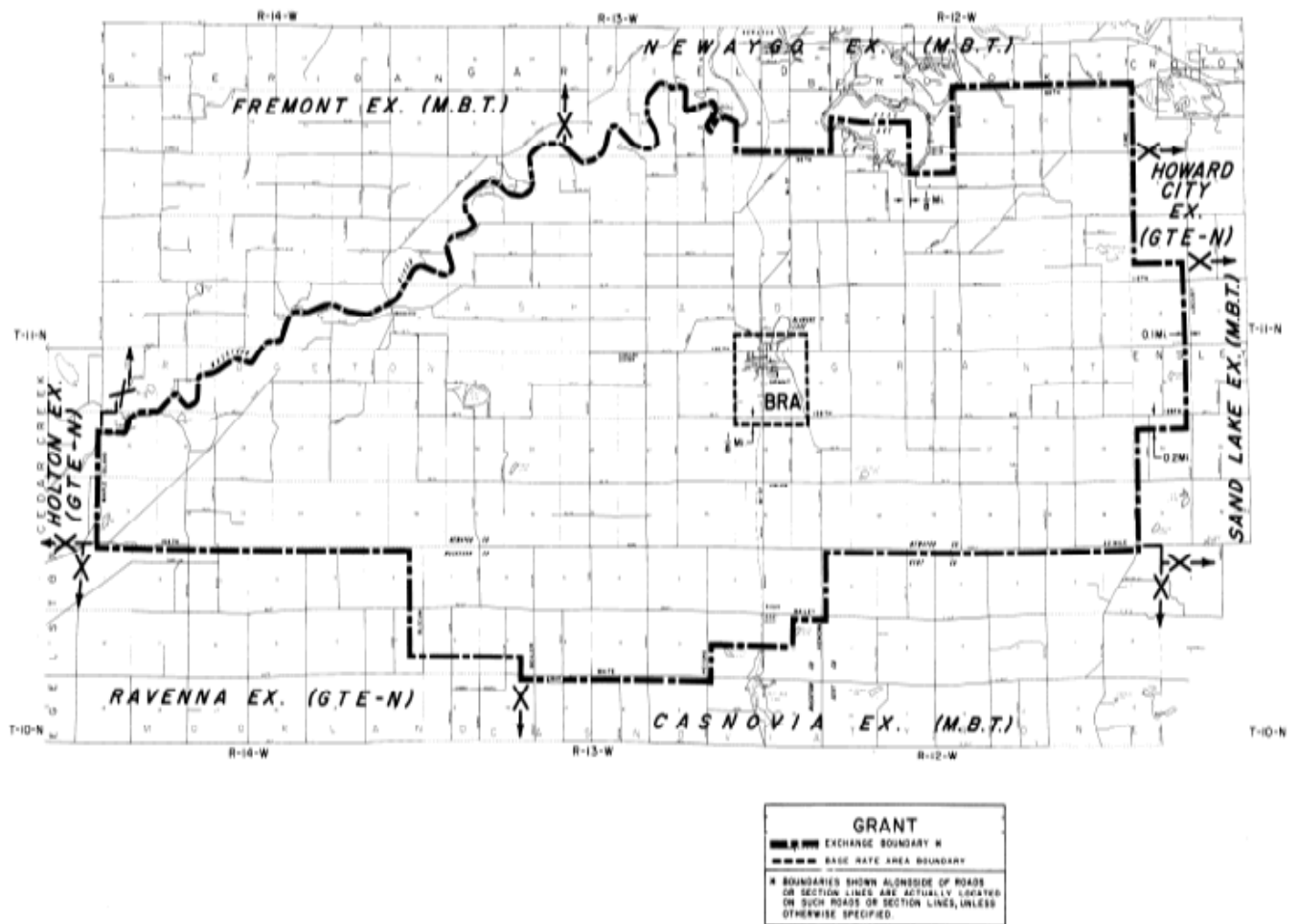
Starting at the intersection of Maple Island Road and the Muskegon River (on the west line of Section 30, Bridgeton Township, Newaygo County); northeasterly on the Muskegon River to the east line of Section 35, Garfield Township; south to the southeast corner of Section 35; east to the south 1/8 post of the southeast 1/4 of Section 31, Brooks Township; north to the north 1/8 post of the southeast 1/4 of Section 31 (in Hess Lake); east to a point 1/8 mile east of the west 1/4 post of Section 33 (in Hess Lake); south to the east-west 1/8 line of the northwest 1/4 of Section 4, Grant Township; east to the east 1/8 post of the northeast 1/4 of Section 4; north to the northwest corner of Section 34, Brooks Township; east to the northeast corner of Section 36; south to the east 1/8 post of the southeast 1/4 of Section 12, Grant Township; east to a point 0.1 mile west of the east line of Section 7, Ensley Township; south to a point 0.2 miles south of the north line of Section 30; west to the west line of Section 30; south to the southeast corner of Section 36, Grant Township; west to the northeast corner of Section 1, Casnovia Township, Muskegon County; south to the southeast corner of Section 1; west to the south 1/4 post of Section 1; south to the center of Section 12; west to the west 1/4 post of Section 11; south to the southeast corner of Section 10; west to the south 1/8 post of the southeast 1/4 of Section 7; north to the center of the southeast 1/4 of Section 7; west to the center of the southeast 1/4 of Section 11, Moorland Township; north to the north 1/8 post of the northeast 1/4 of Section 2; west to the southwest corner of Section 31, Bridgeton Township, Newaygo County; north to the starting point.

Material formerly appeared in Tariff M.P.S.C. No.20R

LOCAL TELEPHONE EXCHANGE SERVICES BOUNDARIES

GRANT

Sheet No. 123.1



Material formerly appeared in Tariff M.P.S.C. No.20R

LOCAL TELEPHONE EXCHANGE SERVICES BOUNDARIES

GREENVILLE

BASE RATE AREA - Enclosed by the following boundary:

Starting at the northwest corner of Section 9, T9N, R8W, City of Greenville, Montcalm County; east to the north 1/8 post of the northeast 1/4 of Section 9; north to a point 0.2 miles north of the south line of Section 33, Montcalm Township; east to the north-south 1/8 line of the southwest 1/4 of Section 34; south to the north 1/8 post of the northwest 1/4 of Section 10, City of Greenville; east to the northeast corner of Section 10; south to the southeast corner of Section 15; west to the southwest corner of Section 15; south to the east 1/4 post of Section 21, Eureka Township; west to the west 1/4 post of Section 21; north to East Baldwin Lake Drive; northwesterly on east Baldwin Lake Drive to West Baldwin Lake Drive; northeasterly on West Baldwin Lake Drive to the west line of Section 16, City of Greenville; north to the starting point.

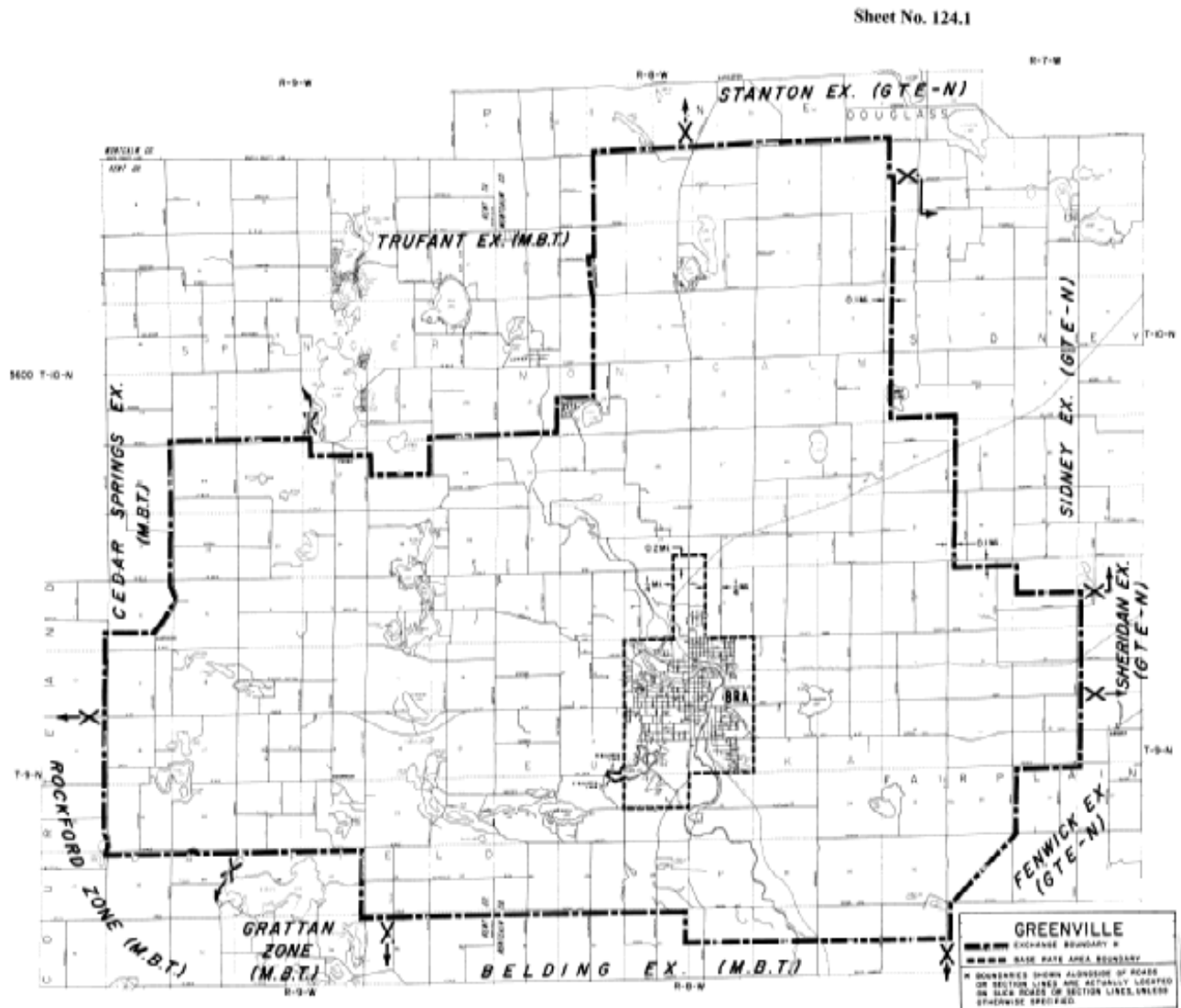
EXCHANGE SERVICE AREA - Enclosed by the following boundary:

Starting at the north 1/4 post of Section 5, Montcalm Township, Montcalm County; east to the northeast corner of Section 1; south to the east 1/4 post of Section 1; east 0.1 mile; south to the south line of Section 19, Sidney Township; east to a point 0.1 mile east of the northwest corner of Section 29; south to a point 0.1 mile south of the north line of Section 5, Fairplain Township; east to the east line of Section 5; south to the east 1/4 post of Section 5; east to the east 1/4 post of Section 4; south to the southeast corner of Section 16; west to the southwest corner of Section 16; south to the southeast corner of Section 20; southwest to the southwest corner of Section 29; south to the east 1/4 post of Section 31; west to the west 1/4 post of Section 34, Eureka Township; north to the northwest corner of Section 34; west to the southwest corner of Section 26, Oakfield Township, Kent County; north to the northwest corner of Section 26; west to Ramsdell Drive; northerly and north on Ramsdell Drive to the west 1/8 post of the southwest 1/4 of Section 6; east to Harvard Avenue; northerly and north on Harvard Avenue to the northwest corner of Section 29, Spencer Township; east to Meddler Avenue; south to Fargo Street extended; east to Lincoln Lake Avenue; south to the west 1/4 post of Section 26; east to the east 1/4 post of Section 26; north to the northwest corner of Section 25; east to the southwest corner of Section 20, Montcalm Township, Montcalm County; north to the west 1/4 post of Section 20; east to the center of Section 20; north to the starting point.

Material formerly appeared in Tariff M.P.S.C. No.20R

LOCAL TELEPHONE EXCHANGE SERVICES BOUNDARIES

GREENVILLE



Material formerly appeared in Tariff M.P.S.C. No.20R

LOCAL TELEPHONE EXCHANGE SERVICES BOUNDARIES

GWINN

BASE RATE AREA - Enclosed by the following boundary:

Starting at the center of Section 18, T45N, R25W, Forsyth Township, Marquette County; east to the west bank of the Escanaba River; southeasterly on the west bank of the Escanaba River to the south line of Section 17; east to the northeast corner of Section 20; south to the east 1/8 post of the northeast 1/4 of Section 20; east to the east 1/8 post of the northeast 1/4 of Section 22; south to the southeast corner of Section 27; west to the southwest corner of Section 27; north to the west 1/8 post of the northwest 1/4 of Section 27; west to the west 1/8 post of the northwest 1/4 of Section 28; north to the northwest corner of Section 28; west to the south 1/4 post of Section 20; north to the center of Section 20; west to the center of Section 19; north to the starting point.

SAWYER BASE RATE AREA - Enclosed by the following boundary:

Starting at the west 1/4 post of Section 25, T46N, R25W, Sands Township, Marquette County; east to the east 1/4 post of Section 25; south to the southeast corner of Section 25; east to the northeast corner of Section 31, T46N, R24W, West Branch Township; south to the east 1/4 post of Section 7, T45N, R24W, Forsyth Township; west to the west 1/4 post of Section 7; north to the northwest corner of Section 7; west to the southwest corner of Section 2, T45N, R25W; north to the northwest corner of Section 2; east to the north 1/4 post of Section 2; north to the north 1/4 post of Section 35, T46N, R25W, Sands Township; east to the northeast corner of Section 35; north to the starting point.

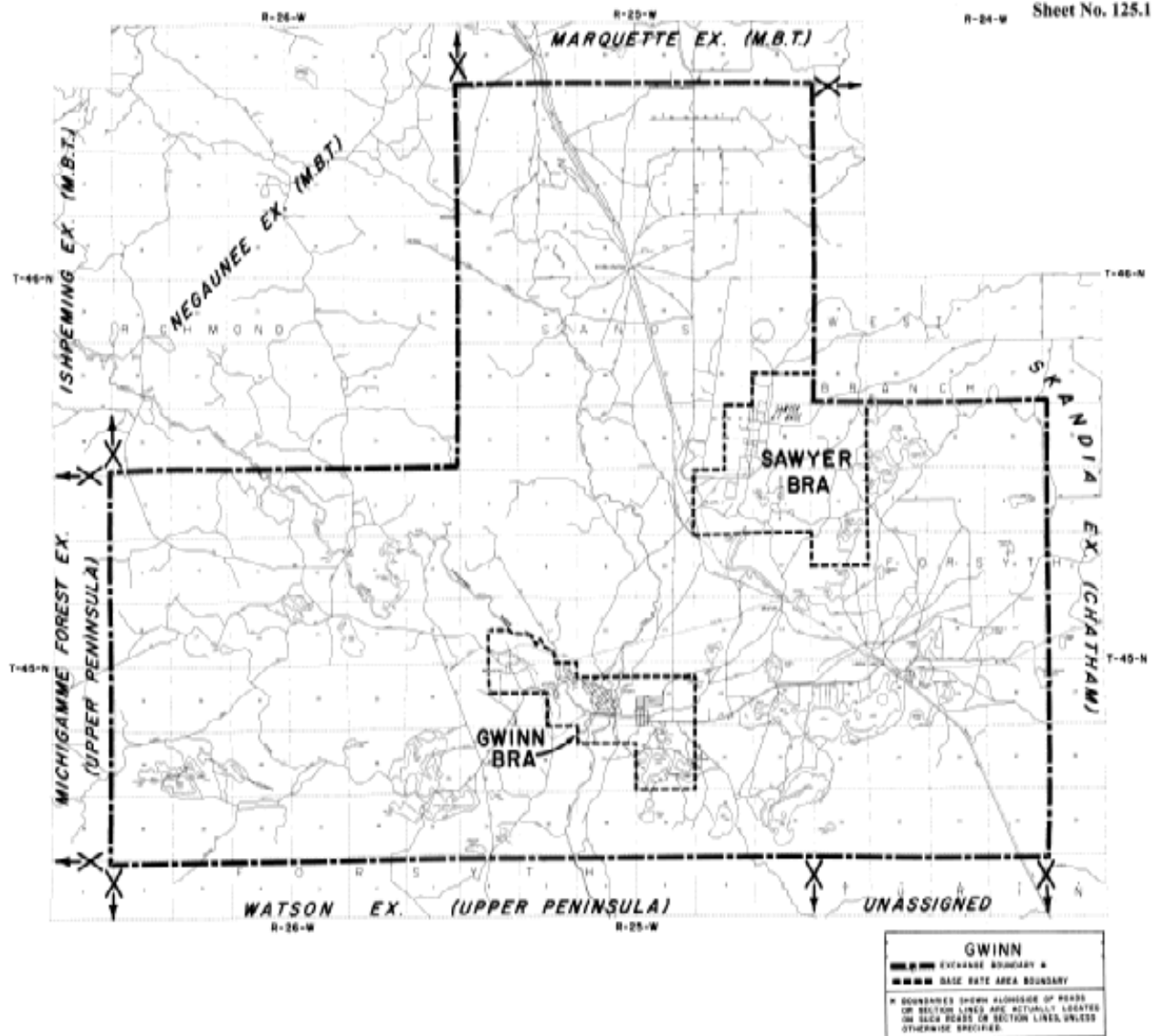
EXCHANGE SERVICE AREA - Enclosed by the following boundary:

Starting at the northwest corner of Section 6, T46N, R25W, Sands Township, Marquette County; east to the northeast corner of Section 1; south to the southeast corner of Section 25; east to the northeast corner of Section 34, T46N, R24W, West Branch Township; south to the southeast corner of Section 34, T45N, R24W, Forsyth Township; west to the southwest corner of Section 31, T45N, R26W, Forsyth Township; north to the northwest corner of Section 6; east to the northeast corner of Section 1; north to the starting point.

Material formerly appeared in Tariff M.P.S.C. No.20R

LOCAL TELEPHONE EXCHANGE SERVICES BOUNDARIES

GWINN



Material formerly appeared in Tariff M.P.S.C. No.20R

LOCAL TELEPHONE EXCHANGE SERVICES BOUNDARIES

HARBOR SPRINGS

BASE RATE AREA - Enclosed by the following boundary:

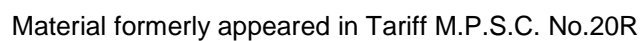
Starting on the shore of Little Traverse Bay at the west line of Section 4, T35N, R6W, West Traverse Township, Emmet County; north to Highway M-131; southeasterly on Highway M-131 to Lake Road; east to Lightfoot Road; north to the west 1/4 post of Section 12; east to Hoyt Road; south to Lake Road; east to the north 1/4 post of Section 18, T35N, R5W, Little Traverse Township; south to Highway M-131; easterly on Highway M-131 to the east line of Section 17; south to the shore of Little Traverse Bay; westerly, southeasterly and northwesterly on the shoreline to the starting point.

EXCHANGE SERVICE AREA - Enclosed by the following boundary:

Starting on the shore of Lake Michigan at the north line of Section 34, T38N, R6W, Cross Village Township, Emmet County; east to the northeast corner of Section 36; south to the southeast corner of Section 24, T37N, R6W, Readmond Township; east to the northeast corner of Section 29, Center Township; south to the southeast corner of Section 32; east to the north 1/4 post of Section 2, Pleasantview Township; south to the south 1/4 post of Section 11; east to the northeast corner of Section 14; south to a point 500 feet north of Hathaway Road (south line of Section 11, T35N, R5W, Little Traverse Township); west to the west line of Section 11; south to West Conway Road; west to Pleasantview Road; south to the southeast corner of Section 16; west to the shore of Little Traverse Bay; westerly, southeasterly and northwesterly on the shoreline of Little Traverse Bay, and continuing northerly and northeasterly on the shoreline of Lake Michigan to the starting point.

Material formerly appeared in Tariff M.P.S.C. No.20R

HARBOR SPRINGS



LOCAL TELEPHONE EXCHANGE SERVICES BOUNDARIES

HARRIETTA

BASE RATE AREA - Enclosed by the following boundary:

Starting at the center of Section 12, Slagle Township, Wexford County; east to the center of Section 7 Boon Township; south to the center of Section 18; west to the center of Section 13, Slagle Township; north to the starting point.

EXCHANGE SERVICE AREA - Enclosed by the following boundary:

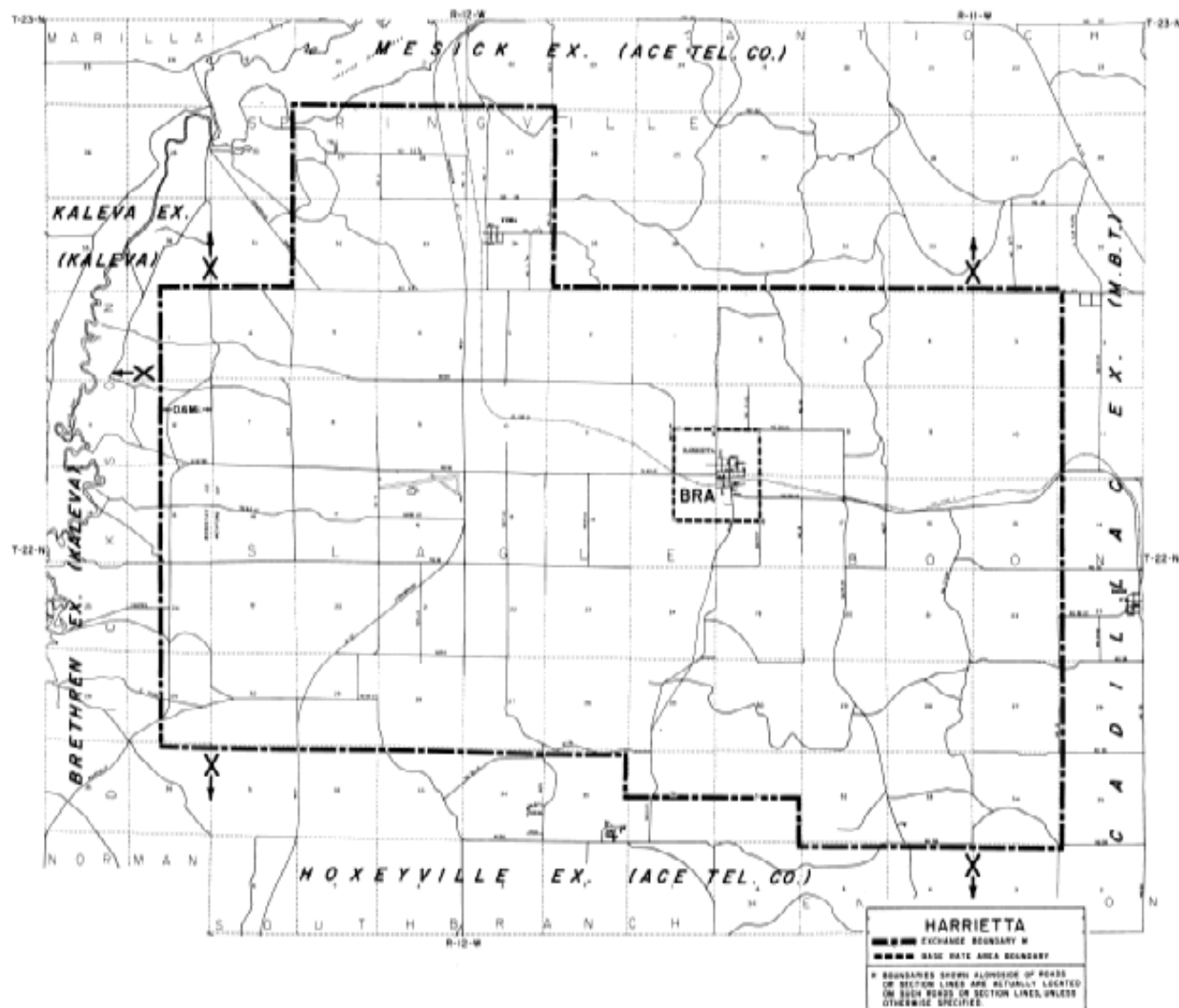
Starting at the northwest corner of Section 29, Springville Township, Wexford County; east to the northeast corner of Section 27; south to the southeast corner of Section 34; east to the northeast corner of Section 3, Boon Township; south to the southeast corner of Section 34; west to the southwest corner of Section 32; north to the west 1/4 post of Section 32; west to the west 1/4 post of Section 36, Slagle Township; north to the northwest corner of Section 36; west to a point 0.6 miles west of the southeast corner of Section 25, T22N, R13W, Dickson Township, Manistee County; north to the north line of Section 1; east to the northeast corner of Section 6, Slagle Township, Wexford County; north to the starting point.

Material formerly appeared in Tariff M.P.S.C. No.20R

LOCAL TELEPHONE EXCHANGE SERVICES BOUNDARIES

HARRIETTA

Sheet No. 127.1



Material formerly appeared in Tariff M.P.S.C. No.20R

LOCAL TELEPHONE EXCHANGE SERVICES BOUNDARIES

HARRISON

BASE RATE AREA - Enclosed by the following boundary:

Starting at the intersection of Clare Road and Cranberry Lake Road (northeast corner of Section 17, Hayes Township, Clare County); south and southerly on Clare Road to Townline Road; easterly on Townline Road to Grant Road; south to Mostetler Road; west to First Street; northwesterly on First Street to Bond Street extended; west to the west line of Section 28, City of Harrison; north to Townline Road; west to Camino Street; north to Cranberry Lake Road; east to the starting point.

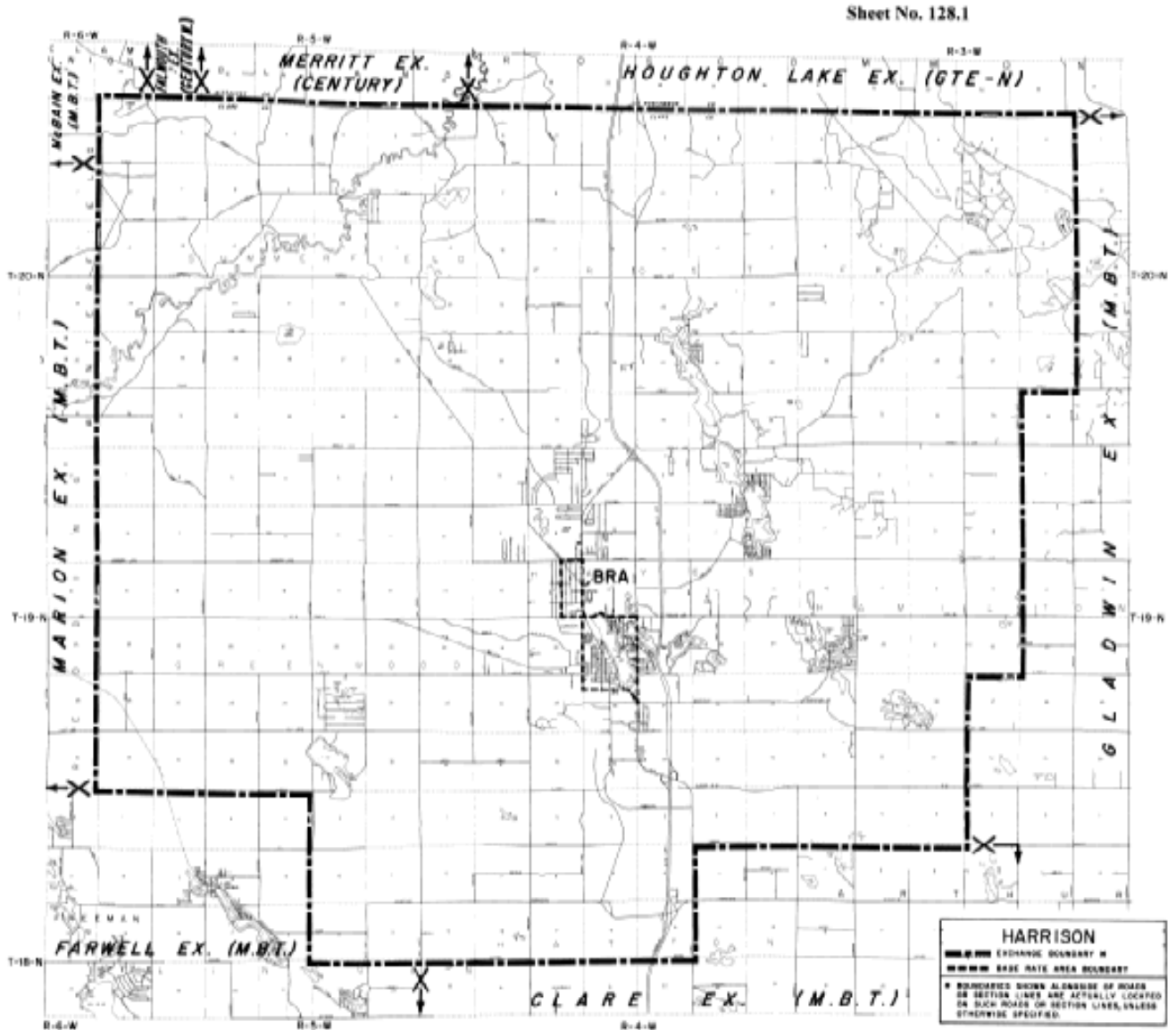
EXCHANGE SERVICE AREA - Enclosed by the following boundary:

Starting at the northwest corner of Section 1, Winterfield Township, Clare County; east on the section lines to the northeast corner of Section 2, Franklin Township; south to the southeast corner of Section 26; west to the southwest corner of Section 26; south to the southeast corner of Section 22, Hamilton Township; west to the southwest corner of Section 22; south to the southeast corner of Section 4, Arthur Township; west to the southwest corner of Section 2, Hatton Township; south to the southeast corner of Section 15; west to the southwest corner of Section 15, Lincoln Township; north to the northwest corner of Section 3; west to the southwest corner of Section 36, Redding Township; north to the starting point.

Material formerly appeared in Tariff M.P.S.C. No.20R

LOCAL TELEPHONE EXCHANGE SERVICES BOUNDARIES

HARRISON



Material formerly appeared in Tariff M.P.S.C. No.20R

LOCAL TELEPHONE EXCHANGE SERVICES BOUNDARIES

HARTLAND

BASE RATE AREA - Enclosed by the following boundary:

Starting on Old Highway US-23 at Henry Street extended (in The northwest 1/4 of Section 16, Hartland Township, Livingston County); east to the north-south 1/4 line of Section 16; south to the south 1/4 post of Section 16; west to Old Highway US-23; northerly on Old Highway US-23 to the starting point.

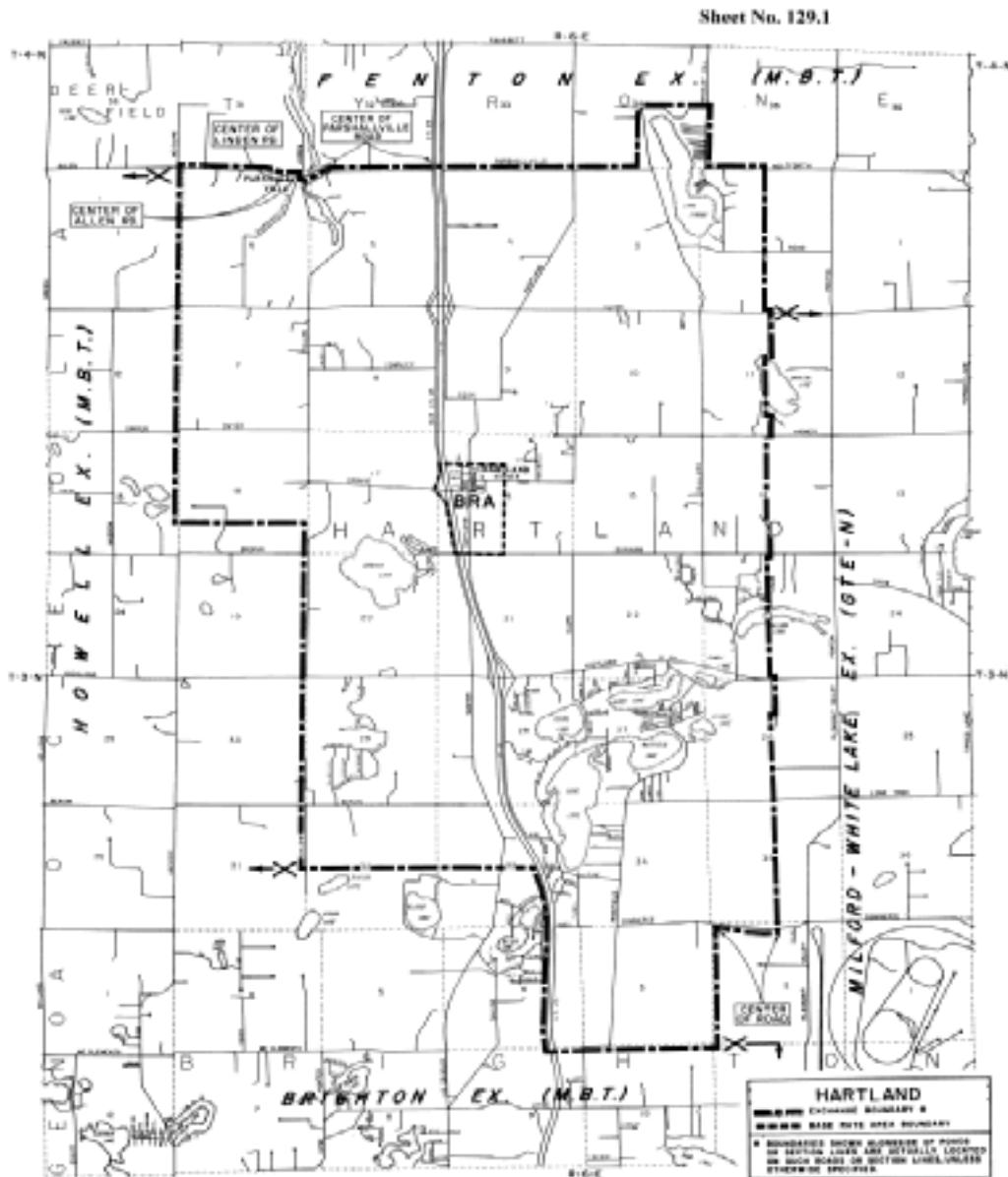
EXCHANGE SERVICE AREA - Enclosed by the following boundary:

Starting at the intersection of Allen Road and McGuire Road (northwest corner of Section 6, Hartland Township, Livingston County); east on Allen Road 0.8 mile; continue easterly on the center of Allen Road to the center of Linden Road, southerly on the center of Linden Road to the center of Parshallville Road; northeasterly and east on the center of Parshallville Road to Old Highway US-23; continuing east on Parshallville Road to the south 1/4 post of Section 34, Tyrone Township, north to the center of Section 34, east to Mabley Hill Road, south to Holtforth Road, east to the north 1/4 post of Section 2, Hartland Township; south to the center of Commerce Road; westerly on the center of Commerce Road to the northeast corner of Section 3, Brighton Township; south to the southeast corner of Section 3; west to Highway US-23; northerly on Highway US-23 to the east-west 1/4 line of Section 33, Hartland Township; west to the west 1/4 post of Section 32; north to the east 1/8 post of the southeast 1/4 of Section 18; west to the west 1/8 post of the southwest 1/4 of Section 18; north to the starting point.

Material formerly appeared in Tariff M.P.S.C. No.20R

LOCAL TELEPHONE EXCHANGE SERVICES BOUNDARIES

HARTLAND



Material formerly appeared in Tariff M.P.S.C. No.20R

LOCAL TELEPHONE EXCHANGE SERVICES BOUNDARIES

HASTINGS

BASE RATE AREA - Enclosed by the following boundary:

Starting at the northwest corner of Section 7, City of Hastings, Barry County; east to the northeast corner of Section 8; south to the southeast corner of Section 8; east to the north 1/8 post of the northwest 1/4 of Section 16; south to the south 1/8 post of the northwest 1/4 of Section 21; west to the west 1/4 post of Section 19; north to the starting point.

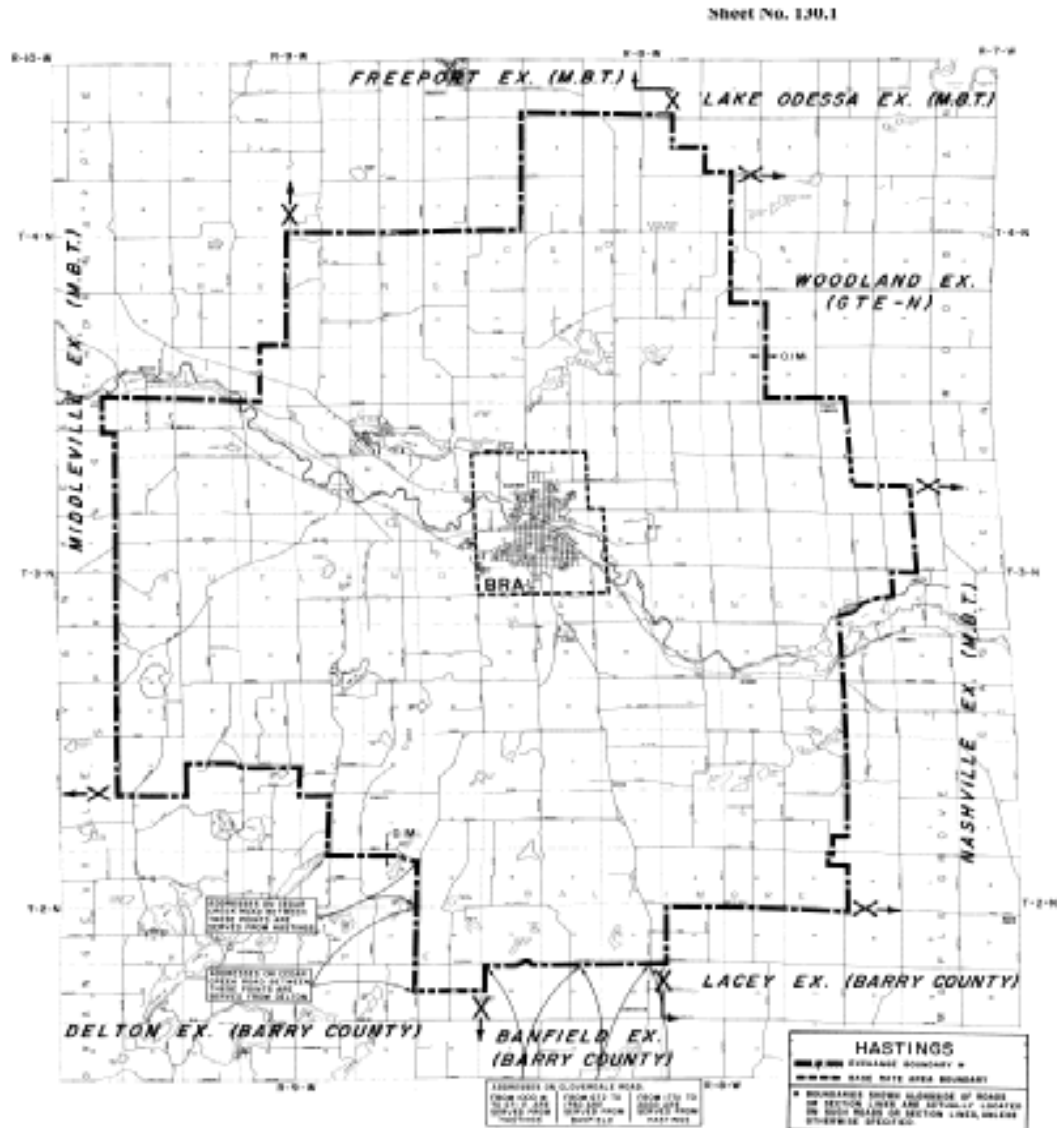
EXCHANGE SERVICE AREA - Enclosed by the following boundary:

Starting at the intersection of Brown Road and Broadway Road (northwest corner of Section 8, Carlton Township, Barry County); east to the north 1/4 post of Section 10; south to the center of Section 10; east to the east 1/4 post of Section 10; south to Jordan Road; east to the north 1/4 post of Section 14; south to the west 1/8 post of the northeast 1/4 of Section 26; east to a point 0.1 mile east of Park Road; south to Coats Grove Road; east to the north 1/4 post of Section 6, Castleton Township; south to the center of Section 7; east to the center of Section 8; south to Center Road; west to the northeast corner of Section 19; south to the creek connecting to the north shore of Thornapple Lake; southwesterly on the creek and the north shore of Thornapple Lake to the west line of Section 19, south to the east 1/8 post of the southeast 1/4 of Section 12, Baltimore Township; west to the center of the southeast 1/4 of Section 12; south to the center of the northeast 1/4 of Section 13; east to the east 1/8 post of the northeast 1/4 of Section 13; south to Maple Grove Road; west to the northeast corner of Section 21; south to Cloverdale Road; westerly on Cloverdale Road to the northeast corner of Section 25, Hope Township; south to the east 1/4 post of Section 25; west to Cedar Creek Road; north to a point 0.1 mile south of the northeast corner of Section 14; west to Wall Lake Road (Highway M-43); north to the north line of Section 10; west to the southwest corner of Section 3; north to the west 1/4 post of Section 3; west to the west 1/4 post of Section 5; south to the southeast corner of Section 6; west to the southwest corner of Section 6; north to Middleville Road (Highway M-37); west to the south 1/8 post of the northeast 1/4 of Section 1, Yankee Springs Township; north to the north 1/8 post of the northeast 1/4 of Section 1; east to the south 1/4 post of Section 33, Irving Township; north to Grange Road; east to Engle Road; north to the northwest corner of Section 22; east to Broadway Road; north to the starting point.

Material formerly appeared in Tariff M.P.S.C. No.20R

LOCAL TELEPHONE EXCHANGE SERVICES BOUNDARIES

HASTINGS



Material formerly appeared in Tariff M.P.S.C. No.20R

LOCAL TELEPHONE EXCHANGE SERVICES BOUNDARIES

HERMANSVILLE

BASE RATE AREA - Enclosed by the following boundary:

Starting at the west 1/4 post of Section 2, T38N, R27W, Meyer Township, Menominee County; east to the east 1/4 post of Section 2; south to the east 1/4 post of Section 11; west to the west 1/4 post of Section 11; north to the starting point.

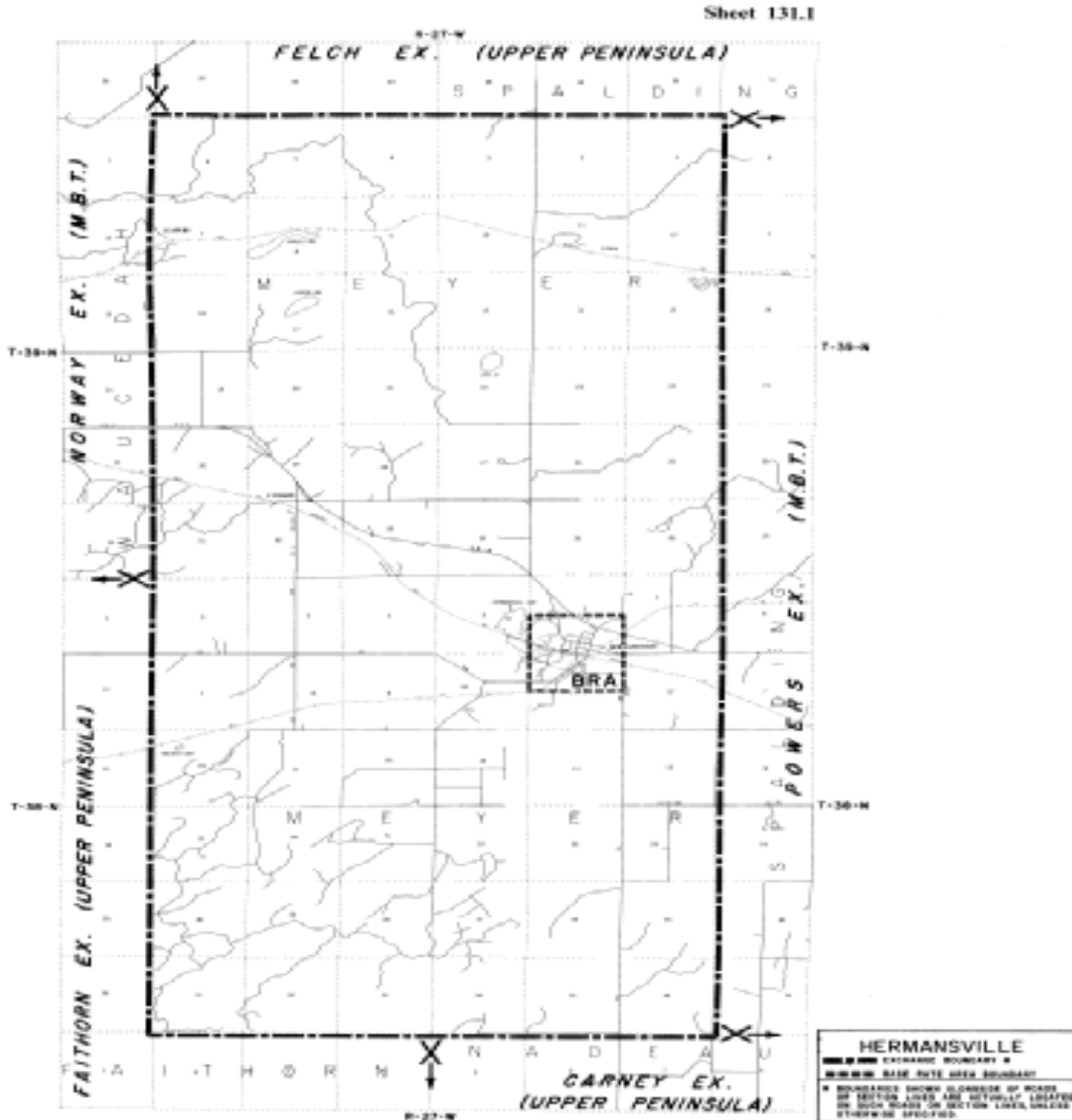
EXCHANGE SERVICE AREA - Enclosed by the following boundary:

Starting at the northwest corner of Section 6, T39N, R27W, Meyer Township, Menominee County; east to the northeast corner of Section 1; south to the southeast corner of Section 36, T38N, R27W, Meyer Township; west to the southwest corner of Section 31; north to the starting point.

Material formerly appeared in Tariff M.P.S.C. No.20R

LOCAL TELEPHONE EXCHANGE SERVICES BOUNDARIES

HERMANSVILLE



Material formerly appeared in Tariff M.P.S.C. No.20R

LOCAL TELEPHONE EXCHANGE SERVICES BOUNDARIES

HILLSDALE

BASE RATE AREA - Enclosed by the following boundary:

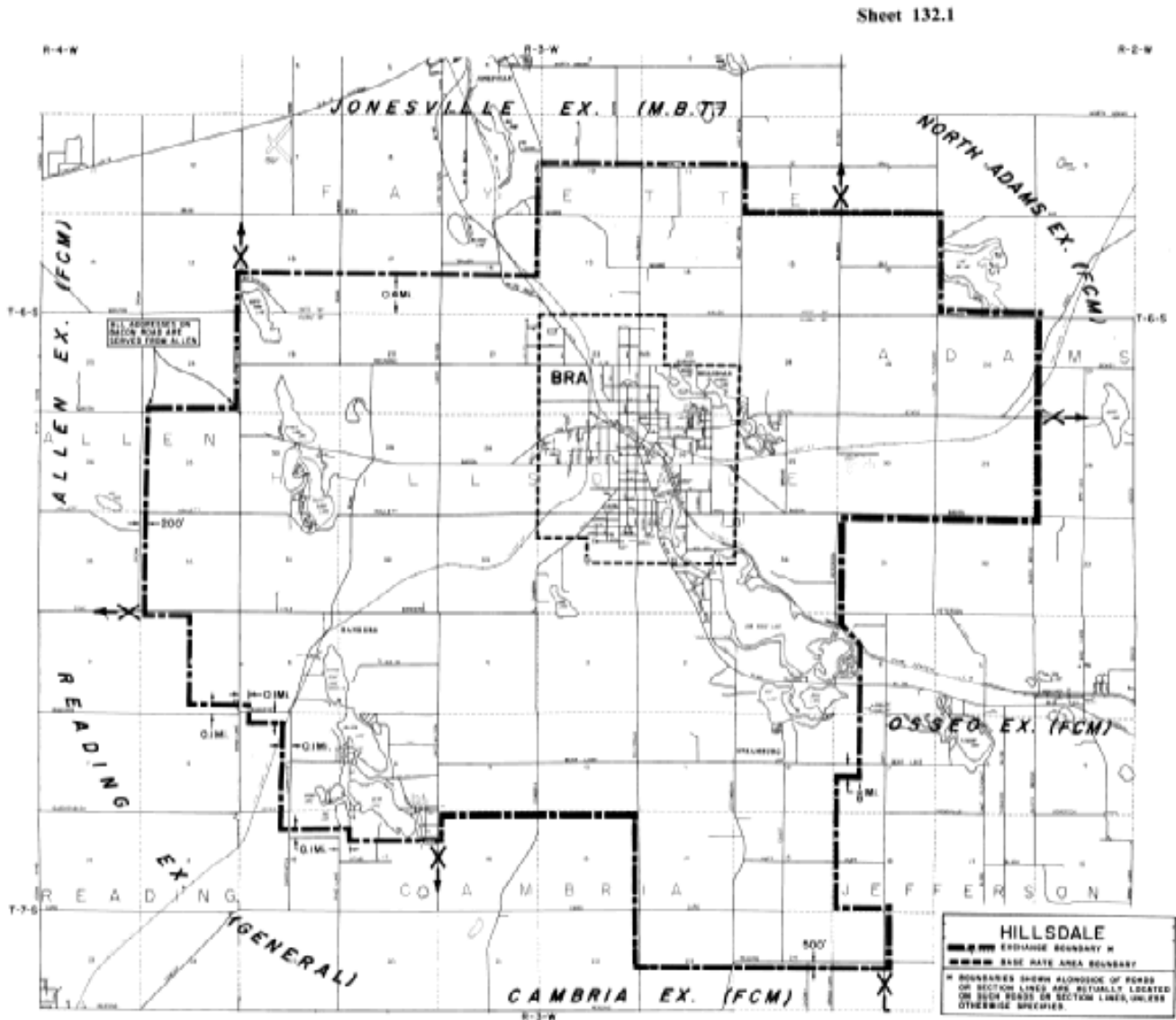
Starting at the northwest corner of Section 22, T6S, R3W, Hillsdale Township, Hillsdale County; east to the north 1/8 post of the northwest 1/4 of Section 23; south to the south 1/8 post of the north west 1/4 of Section 23; east to the east 1/4 post of Section 23; south to the east 1/4 post of Section 35; west to the center of Section 34; north to the east 1/8 post of the northwest 1/4 of Section 34; west to the west 1/8 post of the northwest 1/4 of Section 34; north to the starting point.

EXCHANGE SERVICE AREA - Enclosed by the following boundary:

Starting at the intersection of Homer Road and Ball Road (west 1/4 post of Section 10, Fayette Township, Hillsdale County); east to Half Moon Road; south to the northwest corner of Section 13; east to Lake Pleasant Road; south to Mauck Road; east to the northeast corner of Section 20, Adams Township; south to Bacon Road; west to Peterson Road; south to the Penn Central Railroad; southeasterly on the railroad to the north-south 1/8 line of the northwest 1/4 of Section 6, Jefferson Township; south to a point 1/8 mile south of Bear Lake Road; west to the west line of Section 7; south to the northwest corner of Section 19; east to Doty Road; south to a point 500 feet south of Reading Road; west to Hillsdale Road; north to the northwest corner of Section 14, Cambria Township; west to Lake Wilson Road; south to the east 1/8 post of the northeast 1/4 of Section 17; west to a point 0.1 east of the west line of Section 17; north to a point 0.1 mile north of the extension of the east-west portion of Pike Lake Road; west remaining 0.1 mile north of Pike Lake Road to a point 0.1 mile st of Carpenter Road; north to a point 0.1 mile south of Bankers Road; west to a point 0.1 mile east of Sand Lake Road; north to a point 0.1 mile north of Bankers Road; west to the north-south 1/4 line of Section 1, Reading Township; north to Cole Road; west to a point 200 feet east of Cronk Road; north to Bacon Road; east to Sand Lake Road; north to a point 0.4 miles north of the southwest corner of Section 18, Fayette Township; east to the west line of Section 15; north to the starting point.

LOCAL TELEPHONE EXCHANGE SERVICES BOUNDARIES

HILLSDALE



Material formerly appeared in Tariff M.P.S.C. No.20R

LOCAL TELEPHONE EXCHANGE SERVICES BOUNDARIES

HOLLAND

BASE RATE AREA - Enclosed by the following boundary:

Starting on the shore of Lake Michigan at Quincy Street extended (north line of Section 9, Park Township, Ottawa County); east to 168th Avenue; south to Lakewood Boulevard; east to the center of Section 24; north to the center of Section 12 (intersection of Butternut Drive and 148th Avenue); east to the Chesapeake and Ohio Railroad; southerly on the railroad to James Street; east to Bee Line Road; northeasterly on Bee Line Road to Felch Street; east to Highway US-31; southeasterly on Highway US-31 to Lakewood Boulevard; east to the Chesapeake and Ohio Railroad; northeasterly on the railroad to the north-south 1/4 line of Section 23, Holland Township; south to Adams Street (16th Street); west to Waverly Road; south to 147th Avenue (40th Street); east to the center of Section 3, Fillmore Township, Allegan County; south to 146th Avenue (48th Street); west to 59th Street; south to the east 1/8 post of the northwest 1/4 of Section 7; west to 60th Street; north to the west 1/8 post of the northwest 1/4 of Section 6; west to 62nd Street; south to 147th Avenue; west to 64th Street; south to the east 1/8 post of the southeast 1/4 of Section 3, Laketown Township; west to the west 1/8 post of the southeast 1/4 of Section 3; north to Ottogan Street (32nd Street); west to 66th Street; south to 145th Avenue; west to the shore of Lake Michigan; northerly along the shore of Lake Michigan to the starting point.

EXCHANGE SERVICE AREA - (See Sheet No. 133.1)

LOCAL TELEPHONE EXCHANGE SERVICES BOUNDARIES

HOLLAND

EXCHANGE SERVICE AREA - Enclosed by the following boundary:

Starting on the shore of Lake Michigan at Polk Street extended (north line of Section 16, Port Sheldon Township, Ottawa County); east to the northeast corner of Section 16; north to the northwest corner of Section 10; east to 152nd Avenue; north to Stanton Street; east to 146th Avenue; north to Fillmore Street; east to the north 1/4 post of Section 3, Olive Township; south to Taylor Street; west to 124th Avenue; south to Polk Street; west to the north 1/4 post of Section 17; south to the east 1/8 post of the northwest 1/4 of Section 20; west to the center of the northwest 1/4 of Section 20; south to the center of the northwest 1/4 of Section 29; east to the east 1/8 post of the northwest 1/4 of Section 29; south to Bingham Street; east to the north 1/8 post of the southwest 1/4 of Section 27; south to the center of the southwest 1/4 of Section 27; east to the center of the southeast 1/4 of Section 27; south to the center of the southeast 1/4 of Section 34; east to 112th Avenue; south to the east 1/8 post of the southeast 1/4 of Section 3, Holland Township; west to the west 1/8 post of the southeast 1/4 of Section 3; south to the west 1/8 post of the southeast 1/4 of Section 10; east to the center of the southeast 1/4 of Section 10; south to a point 750 feet north of James Street; east to 112th Avenue; south to James Street; west on James Street to the south 1/4 post of Section 15; South 350 feet; east to the north/south 1/8 line of the northeast 1/4 of Section 22; south to the Chesapeake and Ohio Railroad; northeasterly on the railroad to the north-south 1/4 line of Section 23; south to Woodbridge Street; east to 104th Avenue; south to Mason Street; east to the north 1/8 post of the southeast 1/4 of Section 36; south to a point 1/8 mile north of 146th Avenue; west to 50th Street; south to 146th Avenue; west to 52nd Street; south to 143rd Avenue extended; west to the Chesapeake and Ohio Railroad; southerly on the railroad to the south line of Section 16, Fillmore Township, Allegan County; west to a point 1/8 mile west of 56th Street; south to the east-west 1/4 line of Section 29; west to the intersection of Washington Road and 58th Street; southwesterly on Washington Road to the center of 60th Street; north on the center of 60th Street to a point 200 feet south of 138th Avenue; west to the shore of Lake Michigan; northerly along the shore of Lake Michigan to the starting point.

HOLLAND

HOLLAND
WATER EXCHANGE BOUNDARY
WATER AREA BOUNDARY

• BOUNDARY SHOWS LOCATION OF WATER
 EXCHANGE AREA AND ACTUALLY LOCATED
 ON ROAD OR RAIL LINE, UNLESS
 OTHERWISE SPECIFIED.

10-10-66

LOCAL TELEPHONE EXCHANGE SERVICES BOUNDARIES

HOLLY

BASE RATE AREA - Enclosed by the following boundary:

Starting at the intersection of Fish Lake Road and Grange Hall Road (on the west line of Section 28, Holly Township, Oakland County); easterly on Grange Hall Road to Holly Road; north to Quick Road; easterly on Quick Road to Fagan Road; southerly on Fagan Road to Grand Hall Road; east to the northeast corner of Section 27; south to the east 1/8 post of the northeast 1/4 of Section 34; east to Falk Road; south to the center of the southwest 1/4 of Section 35; west to the west 1/8 post of the southwest 1/4 of Section 35; south to a point on the east line of Section 3, Rose Township, due east of the east-west portion of Milford Road; west to the intersection of Fenton Road and Buckhorn Lake Road; north to Houser Road; west to Fish Lake Road; north to the starting point.

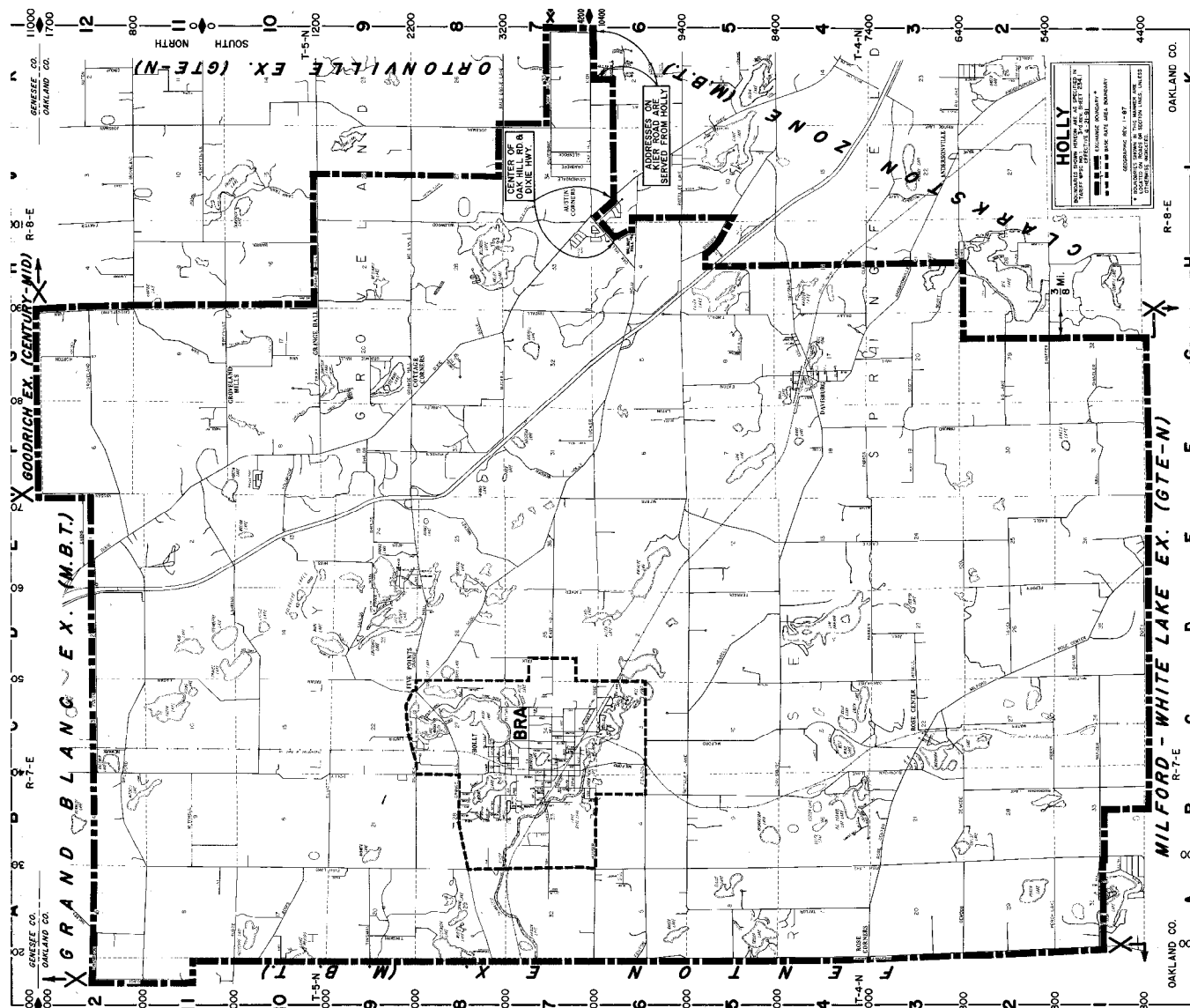
EXCHANGE SERVICE AREA - Enclosed by the following boundary:

Starting at the intersection of Thompson Road and Gage Road (at the north 1/8 post of the southeast 1/4 of Section 6, Holly Township, Oakland County); east to the east 1/4 post of Section 1; north to the northwest corner of Section 6, Groveland Township; east to the northeast corner of Section 5; south to the southeast corner of Section 17; east to the north 1/4 post of Section 22; south to the south 1/4 post of Section 27; east to the northeast corner of Section 34; south to the east 1/4 post of Section 34; east to the east 1/4 post of Section 35; south to the southeast corner of Section 35; west to the south 1/4 post of Section 35; south to the east 1/8 post of the northwest 1/4 of Section 2, Springfield Township; west to the center of Dixie Highway; northwesterly on the center of Dixie Highway to the center of Oak Hill Road; southwesterly on the center of Oak Hill Road to the east property line of the Holly Greenview subdivision; southeasterly and southerly on the property line of the Holly Greenview subdivision to the center of Holly Road; east on the center of Holly Road to the west line of section 3; south to Bigelow Road; northwesterly on Bigelow Road to the east-west 1/8 line of the northeast 1/4 of Section 9, west to the west 1/8 post of the northeast 1/4 of Section 9; south to the south 1/4 post of Section 21; west to a point 3/8 mile west of the northeast corner of Section 29; south to the south line of Section 32; west to the south 1/4 post of Section 33, Rose Township; north to the center of Section 33; west to the west 1/4 post of Section 32; north to the west 1/4 post of Section 8, Holly Township; west to the south 1/8 post of the northeast 1/4 of Section 7; north to the starting point.

Material formerly appeared in Tariff M.P.S.C. No.20R

LOCAL TELEPHONE EXCHANGE SERVICES BOUNDARIES

HOLLY



Material formerly appeared in Tariff M.P.S.C. No.20R

LOCAL TELEPHONE EXCHANGE SERVICES BOUNDARIES

HOLT

BASE RATE AREA - Enclosed by the following boundary:

Starting on Highway I-96 at the north-south 1/4 line of Section 9, T3N, R2W, City of Lansing, Ingham County; easterly on the center of Highway I-96 to the east west 1/4 line of Section 10; east to College Road; south to Willoughby Road; west to Pine Tree Road; south to Keller Road; east to Wigman Road; south to Holt Road; west to the northeast corner of Section 23, Delhi Township; south to the east 1/4 post of Section 23; west to the center of Section 23; south to the east 1/8 post of the northwest 1/4 of Section 26; west to the west 1/8 post of the northeast 1/4 of Section 28; north to McCue Road; east to Eifert Road; north to Willoughby Road; west to the south 1/4 post of Section 9, T3N, R2W, City of Lansing; north to the starting point.

EXCHANGE SERVICE AREA Enclosed by the following boundary:

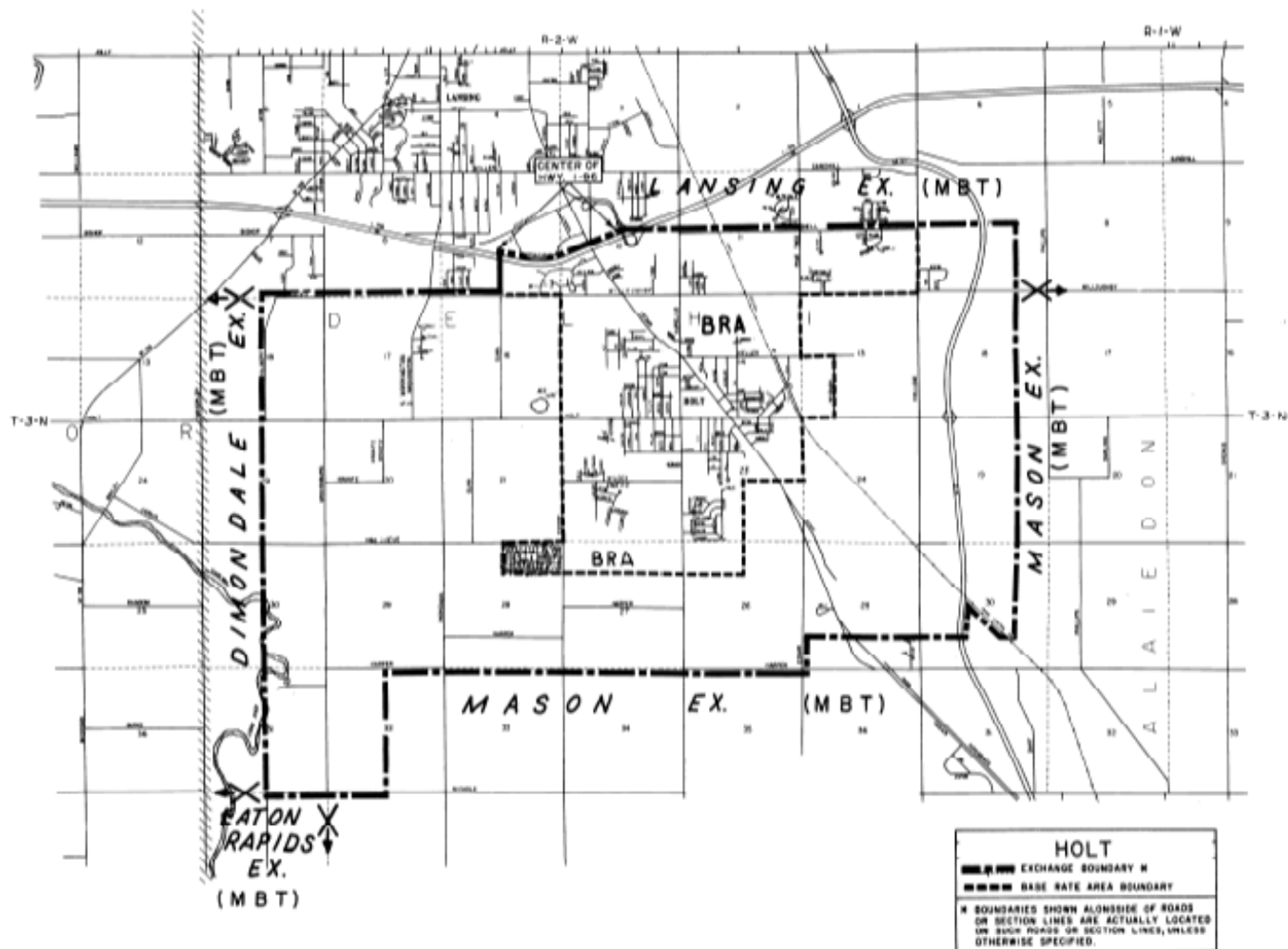
Starting on Highway I-96 at the north-south 1/4 line of Section 9, T3N, R2W, City of Lansing, Ingham County; easterly on the center of Highway I-96 to the east west 1/4 line of Section 10; east to the north 1/8 post of the southeast 1/4 of Section 7, Alaiadon Township; south to the center of the southeast 1/4 of Section 30; west to the Penn Central Railroad; northwesterly on the railroad to Highway US-127; southerly on Highway US-127 to the east-west 1/8 line of the southwest 1/4 of Section 30; west to Edgar Road; south to Harper Road; west to the south 1/4 post of Section 29, Delhi Township; south to Nichols Road; west to the south 1/4 post of Section 31; north to the north 1/4 post of Section 18; east to the south 1/4 post of Section 9, T3N, R2W, City of Lansing; north to the starting point.

Material formerly appeared in Tariff M.P.S.C. No.20R

LOCAL TELEPHONE EXCHANGE SERVICES BOUNDARIES

HOLT

Sheet 135.1



Material formerly appeared in Tariff M.P.S.C. No.20R.

LOCAL TELEPHONE EXCHANGE SERVICES BOUNDARIES

HOPKINS

BASE RATE AREA - Enclosed by the following boundary:

Starting at the center of Section 19, Hopkins Township, Allegan County; east to the north 1/8 post of the southwest 1/4 of Section 20; south to the center of the northwest 1/4 of Section 29; west to the west 1/8 post of the northeast 1/4 of Section 30; north to the starting point.

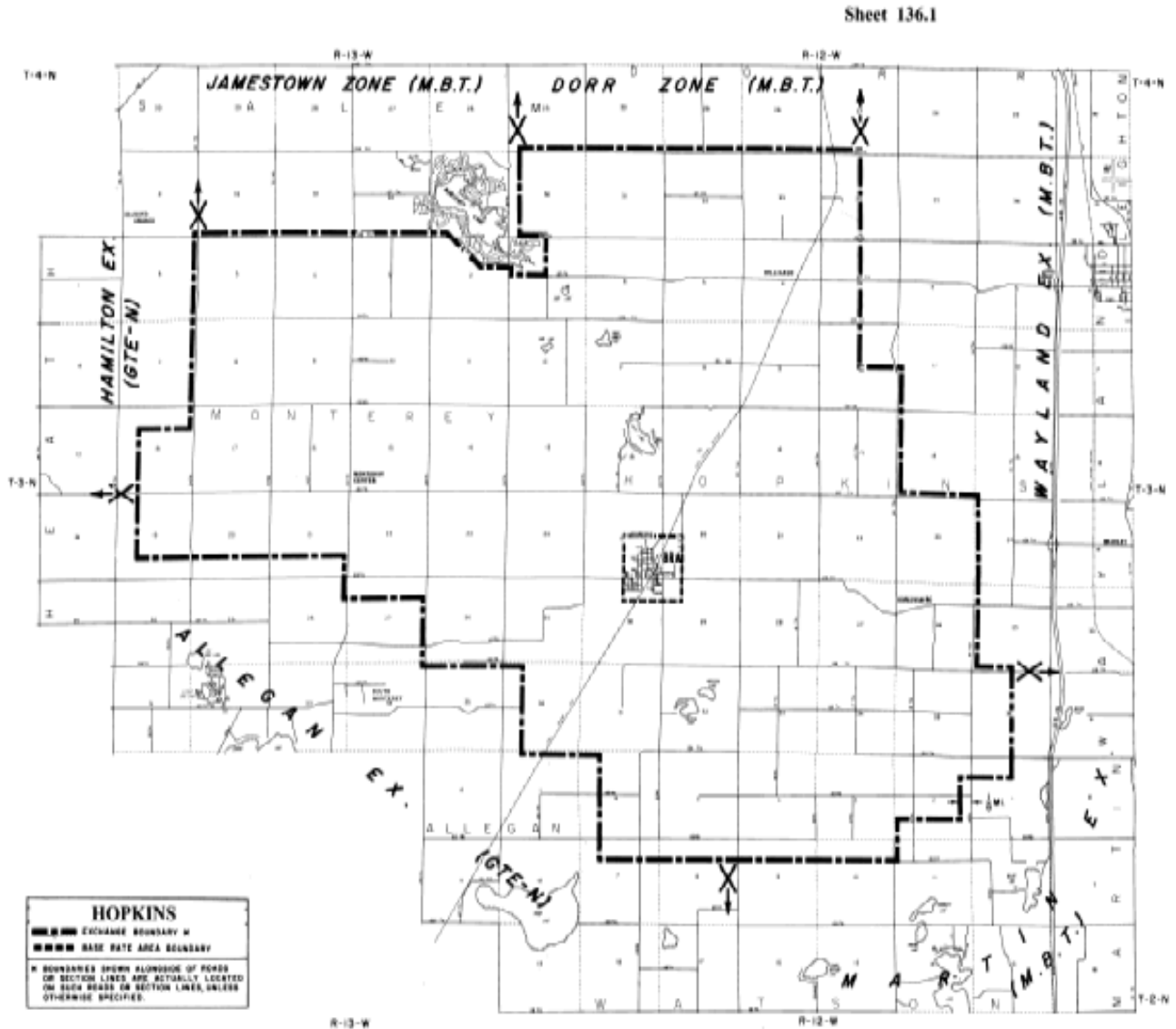
EXCHANGE SERVICE AREA - Enclosed by the following boundary:

Starting at the intersection of 136th Avenue and 34th Street (northwest corner of Section 5, Monterey Township, Allegan County); east, southeasterly, and east following 136th Avenue, to 26th Street; south to a point 1/2 mile north of 134th Avenue; east to the center of Section 1, Monterey Township, Allegan County; north to 136th Avenue; west to a point 1/8 mile east of 26th Street; north to 138th Avenue; east to the north 1/4 post of Section 34, Dorr Township; south to the center of Section 10, Hopkins Township; east to 16th Street; south to 130th Avenue; east to the northeast corner of Section 23; south to 126th Avenue; east to the north 1/4 post of Section 36; south to the east 1/8 post of the northwest 1/4 of Section 1, Watson Township; west to a point 1/8 mile west of 14th Street; south to the east-west 1/8 line of the southeast 1/4 of Section 2; west to the west 1/8 post of the southwest 1/4 of Section 2; south to the east 1/8 post of the northeast 1/4 of Section 10; west to the center of the northwest 1/4 of Section 7; north to the north 1/8 post of the northwest 1/4 of Section 6; west to the south 1/8 post of the southwest 1/4 of Section 36, Monterey Township; north to the north 1/8 post of the northwest 1/4 of Section 36; west to 28th Street; north to the east 1/8 post of the northeast 1/4 of Section 27; west to 30th Street; north to the west 1/8 post of the southwest 1/4 of Section 22; west to the center of the southwest 1/4 of Section 19; north to the center of the northwest 1/4 of Section 18; east to 34th Street; north to the starting point.

Material formerly appeared in Tariff M.P.S.C. No.20R.

LOCAL TELEPHONE EXCHANGE SERVICES BOUNDARIES

HOPKINS



Material formerly appeared in Tariff M.P.S.C. No.20R.

LOCAL TELEPHONE EXCHANGE SERVICES BOUNDARIES

HOUGHTON

BASE RATE AREA - Enclosed by the following boundary:

Starting at the northwest corner of Section 28, T55N, R34W, Stanton Township, Houghton County; east to the Duluth, South Shore and Atlantic Railroad; northeasterly on the railroad to the north line of Section 23, T55N, R34W, Quincy Township; east to the northeast corner of Section 19, T55N, R33W, Franklin Township; south to the southeast corner of Section 19; east to the south 1/8 post of the southeast 1/4 of Section 221 T55N, R33W, Osceola Township; north to the north 1/8 post of the southeast 1/4 of Section 22; east to the Copper Range Railroad; northeasterly on the railroad to the north line of Section 23; east to the shore of Torch Lake; southwesterly and southeasterly on the shore of Torch Lake to the east line of Section 34; south to the east 1/4 post of Section 34 (Senter Road); westerly on Senter Road to the east line of Section 33; south to the southeast corner of Section 33; west to the point where the west shore of Portage Lake intersects the north line of Section 5, T54N, R33W, Portage Township; southerly on the west shore of Portage Lake and continuing southerly, easterly and northerly on the shore of Pike Bay to the branch of the Sturgeon River in Section 33, T54N, R33W, Chassell Township; easterly and southerly on the Sturgeon River to the south line of Section 5, T53N, R33W, Chassell Township; west to the south 1/8 post of the southeast 1/4 of Section 6; north to the north 1/8 post of the northeast 1/4 of Section 19, T54N, R33W, Portage Township; westerly on section lines to the north 1/4 post of Section 21, T54N, R34W, Adams Township; south to the south 1/4 post of Section 21; west to the Copper Range Railroad (on the south line of Section 20); southwesterly on the railroad to the east line of Section 30; south to the east 1/4 post of Section 31; west to the west 1/4 post of Section 31; north to the west 1/4 post of Section 30; east to Highway M-26; northeast on Highway M-26 to the north-south 1/4 line of Section 30; north to the center of section 19; east to Highway M-26; northerly on Highway M-26 to the north-south 1/4 line of Section 20; north to the center of Section 17; east to the east 1/4 post of Section 17; northerly on section lines to the starting point.

EXCHANGE SERVICE AREA - (See Sheet No. 137.1)

Material formerly appeared in Tariff M.P.S.C. No.20R.

LOCAL TELEPHONE EXCHANGE SERVICES BOUNDARIES

HOUGHTON

EXCHANGE SERVICE AREA - Enclosed by the following boundary:

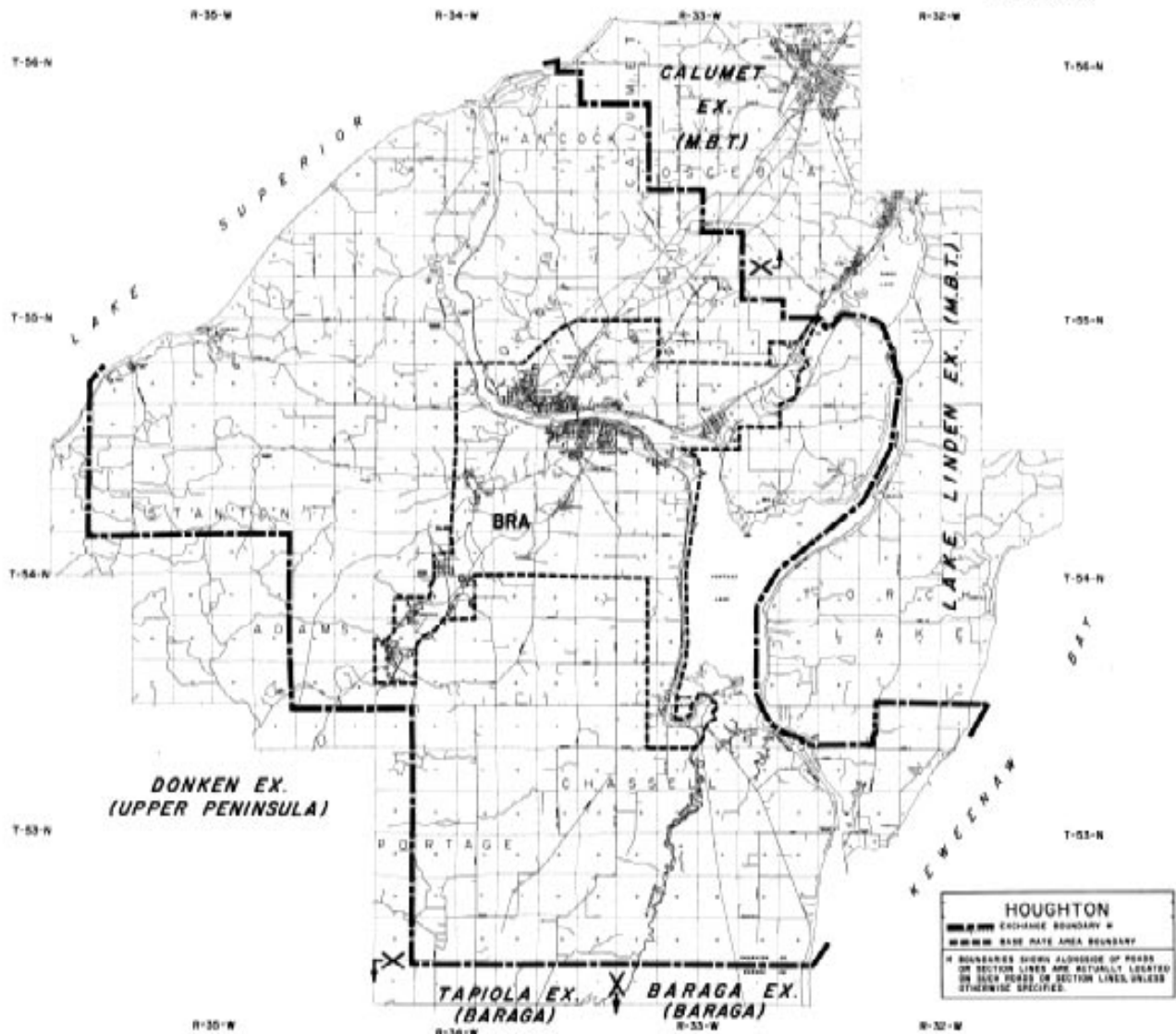
Starting on the shore of Lake Superior at the north-south 1/4 line of Section 23, T56N, R34W, Hancock Township, Houghton County; south to the west 1/8 post of the northeast 1/4 of Section 23; east to the east 1/8 post of the northeast 1/4 of Section 23; south to the southeast corner of Section 23; east to the north 1/8 post of the northeast 1/4 of Section 30, T56N, R33W, Calumet Township; south to the south 1/8 post of the southeast 1/4 of Section 31; east to the northeast corner of Section 5, T55N, R33W, Franklin Township; south to the southeast corner of Section 5; east to the northeast corner of Section 9; south to the east 1/4 post of Section 16; east to the east 1/4 post of Section 15, T55N, R33W, Osceola Township; south to the southeast corner of Section 15; east to the shore of Torch Lake; easterly through Torch Lake, and southerly, southwesterly and southerly through Portage Lake to the Portage River; southeasterly on the Portage River to the north line of Section 11, T53N, R33W, Torch Lake Township; east to the north-south road which is located approximately on the north-south 1/4 line of Section 6, T53N, R32W, Torch Lake Township; northerly on the road to the north line of Section 6; east to the shore of Keweenaw Bay; southwesterly and southerly on the shore of Keweenaw Bay to the south line of Section 35, T53N, R33W, Chassell Township; west to the southwest corner of Section 32, T53N, R34W, Portage Township; north to the northwest corner of Section 5; west to the southwest corner of Section 35, T54N, R35W, Adams Township; north to the northwest corner of Section 14; west to the southwest corner of Section 12, T54N, R36W, Stanton Township; north to the shore of Lake Superior; northeasterly on the shoreline of Lake Superior to the starting point.

Material formerly appeared in Tariff M.P.S.C. No.20R.

LOCAL TELEPHONE EXCHANGE SERVICES BOUNDARIES

HOUGHTON

Sheet 137.2



Material formerly appeared in Tariff M.P.S.C. No.20R.

LOCAL TELEPHONE EXCHANGE SERVICES BOUNDARIES

HOWELL

BASE RATE AREA - Enclosed by the following boundary:

Starting at the intersection of Highland Road (Highway M-59) and Tooley Road (on the west line of Section 27, Howell Township, Livingston County); easterly on Highland Road to Eager Road; south, east and south on Eager Road to Golf Club Road; continuing south to the east 1/4 post of Section 6, Genoa Township; west to Highway I-96; northwesterly on Highway I-96 to Mason Road; west to the southwest corner of Section 35, Howell Township; north to the Chesapeake and Ohio Railroad; northwesterly on the railroad to the west line of Section 27; north to the starting point.

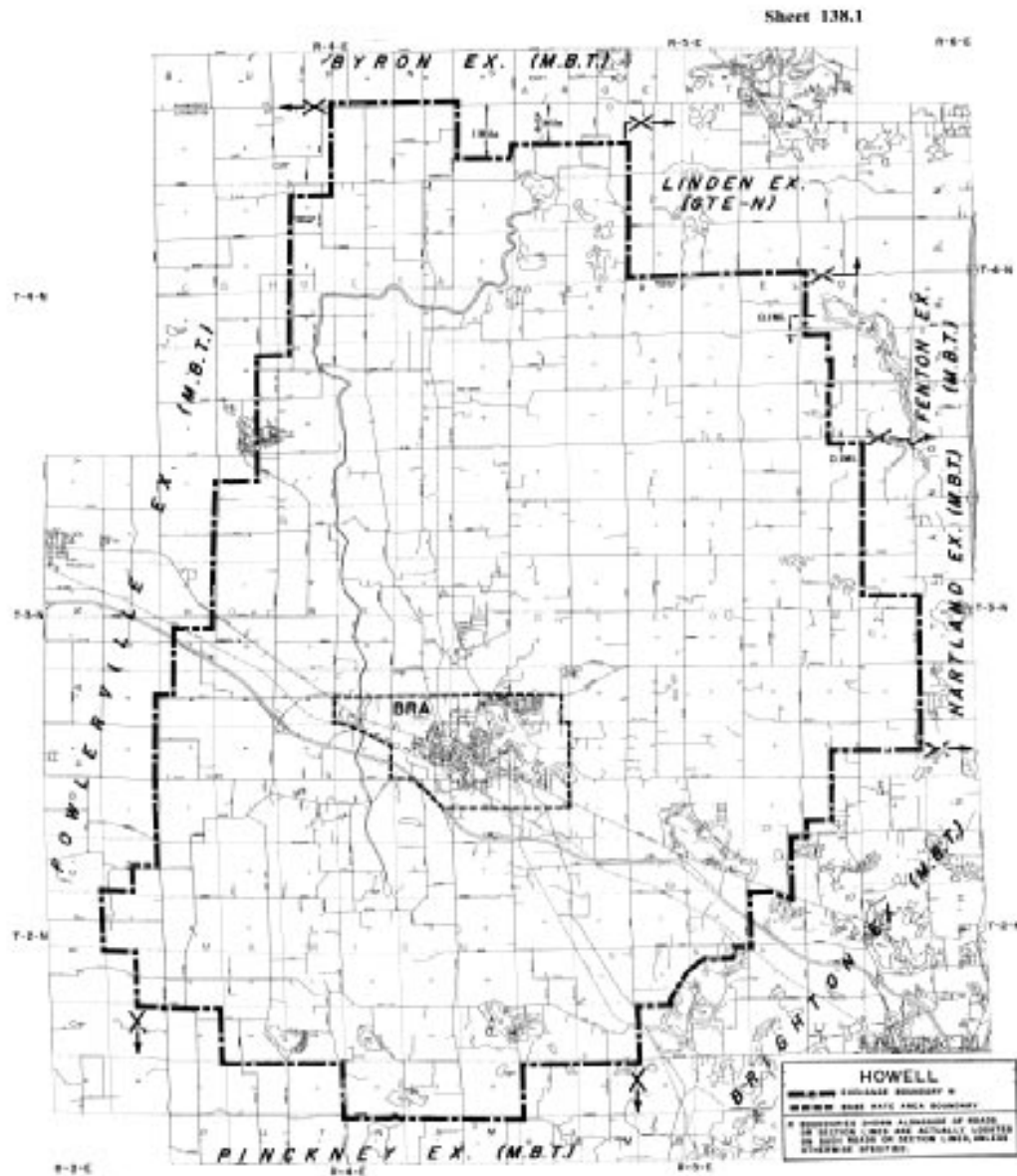
EXCHANGE SERVICE AREA - Enclosed by the following boundary:

Starting on Lovejoy Road at the northwest corner of Section 3, Cohoctah Township, Livingston County; east to Oak Grove Road; south to a point one mile south of the northeast corner of Section 2; east to Killin Road; north to a point 3/4 mile south of the northeast corner of Section 1; east to a point 3/4 mile south of the northeast corner of Section 5, Deerfield Township; south to Center Road; east to a point 0.1 mile east of Green Road; south to a point 0.1 mile south of Dean Road; east to the north-south 1/4 line of Section 25; south to a point 0.1 mile south of Allen Road; east to the east line of Section 1, Oceola Township; south to the west 1/8 post of the southwest 1/4 of Section 18, Hartland Township; east to the east 1/8 post of the southeast 1/4 of Section 18; south to the east 1/4 post of Section 31; west to the center of Section 36, Oceola Township; south to the east 1/8 post of the southwest 1/4 of Section 1, Genoa Township; west to Kellogg Road; south, west and south on Kellogg Road to Grand River Road; northwesterly on Grand River Road to the south line of Section 11; west to Dorr Road; south to Crooked Lake Road; west to the north 1/8 post of the northeast 1/4 of Section 22; south to the center of the northeast 1/4 of Section 22; west to the shore of Big Crooked Lake; westerly and southwesterly on the shore of Big Crooked Lake and Little Crooked Lake to the south line of Section 21; west to Latson Road; south to Brighton Road; west to the northeast corner of Section 36, Marion Township; south to Schafer Road; west to Bentley Lake Road; north to the northwest corner of Section 34; west to the southwest corner of Section 29; north to the northwest corner of Section 29; west to the south 1/4 post of Section 24, Iosco Township; north to the north 1/4 post of Section 24; west to the southwest corner of Section 13; north to the northwest corner of Section 13; east to the north 1/4 post of Section 13; north to Lange Road; east to the east 1/4 post of Section 12; north to Milet Road; east to the south 1/8 post of the northwest 1/4 of Section 30, Howell Township; north to the center of the northwest 1/4 of Section 19; east to Fleming Road; north to the west 1/4 post of Section 5; east to the south 1/8 post of the northeast 1/4 of Section 5; north to the center of the northeast 1/4 of Section 29, Cohoctah Township; east to Antcliff Road; north to the center of the northwest 1/4 of Section 9; east to the east 1/8 post of the northeast 1/4 of Section 9; north to the starting point.

Material formerly appeared in Tariff M.P.S.C. No.20R.

LOCAL TELEPHONE EXCHANGE SERVICES BOUNDARIES

HOWELL



Material formerly appeared in Tariff M.P.S.C. No.20R.

LOCAL TELEPHONE EXCHANGE SERVICES BOUNDARIES

INDIAN RIVER

BASE RATE AREA - Enclosed by the following boundary:

Starting on the shore of Burt Lake at the north line of Section 23, T35N, R3W, Tuscarora Township, Cheboygan County; east to Extension Road; northerly on Extension Road to the west 1/4 post of Section 18, T35N, R2W; east to Highway I-75; southerly on Highway I-75 to the south line of Section 30; west to Sturgeon Road; north to Parks Road; west to the north-south 1/4 line of Section 26, T35N, R3W; north to the shore of Burt Lake; northeasterly and northwesterly on the shore of Burt Lake to the starting point.

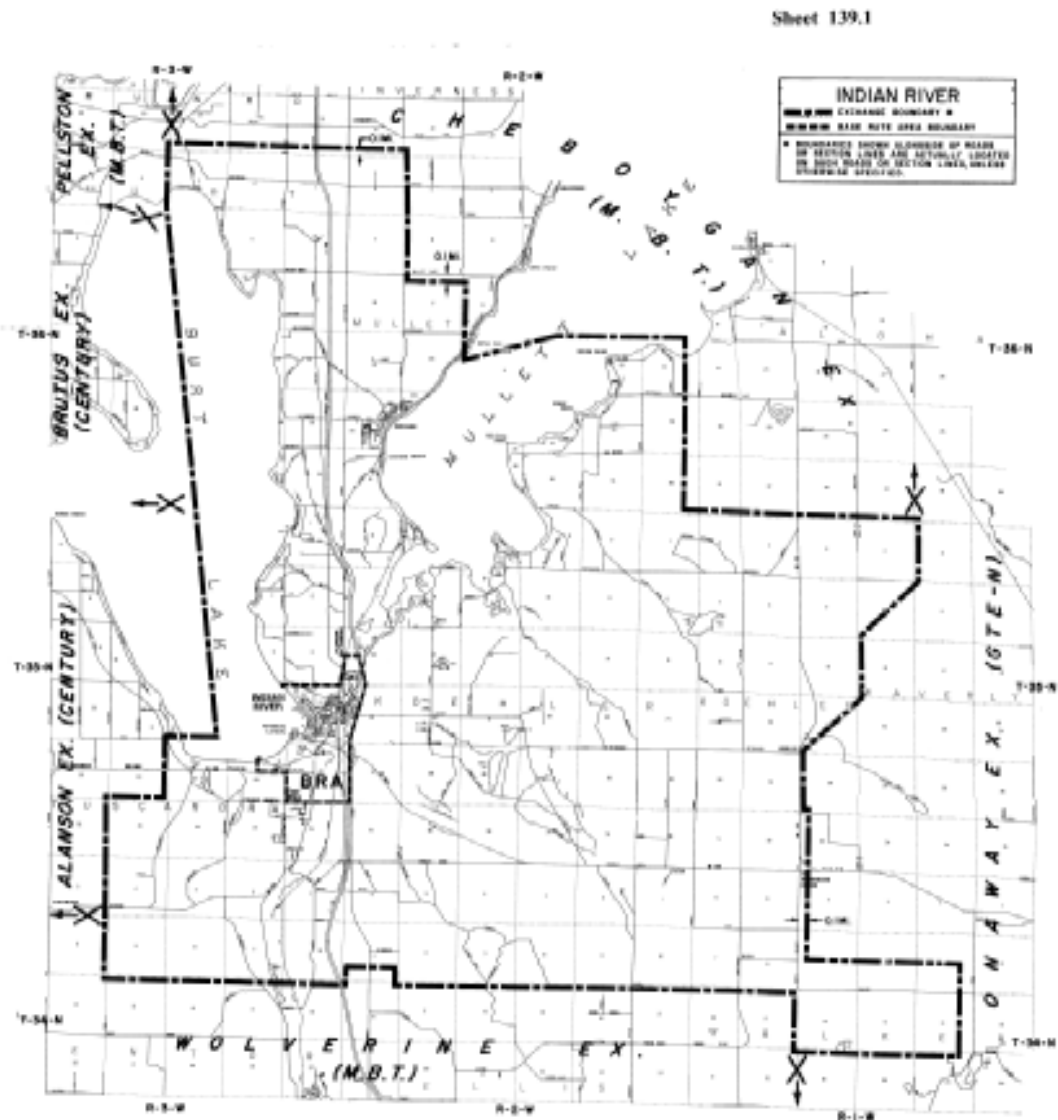
EXCHANGE SERVICE AREA - Enclosed by the following boundary:

Starting at a point 0.1 mile north of the southwest corner of Section 34, Munro Township, Cheboygan County; east to a point 0.1 mile north of the southeast corner of Section 31, Inverness Township; south to a point 0.1 mile south of the northwest corner of Section 17, Mullett Township; east to a point 0.1 mile south of the northeast corner of Section 17; south to the shore of Mullett Lake; easterly and southerly through Mullett Lake to the north-south 1/8 line of the northeast 1/4 of Section 24; south to the south 1/8 post of the southeast 1/4 of Section 36; east to the northeast corner of Section 3, T35N, RIW, Waverly Township; south to the southeast corner of Section 3; southwest to the southwest corner of Section 10; south to the southeast corner of Section 16, T35N, RIW, Koehler Township; southwest to the southwest corner of Section 21; south (on Highway M-33) to the southeast corner of Section 29; east 0.1 mile; south to a point 0.1 mile east of the west 1/4 post of Section 9, Walker Township; east to the north 1/8 post of the southeast 1/4 of Section 11; south to the south 1/8 post of the southeast 1/4 of Section 14; west to the southwest corner of Section 16; north to the northwest corner of Section 16; west to the southwest corner of Section 8, Ellis Township; north to the west 1/8 post of the southwest 1/4 of Section 8; west to the west 1/8 post of the southwest 1/4 of Section 7; south to the southeast corner of Section 12, Mentor Township; west to the southwest corner of Section 9; north to the northwest corner of Section 33, Tuscarora Township; east to the northeast corner of Section 33; north to the northwest corner of Section 27; east to the center of Burt Lake; northerly through the center of Burt Lake to the west line of Section 3, Burt Township; north to the starting point.

Material formerly appeared in Tariff M.P.S.C. No.20R.

LOCAL TELEPHONE EXCHANGE SERVICES BOUNDARIES

INDIAN RIVER



Material formerly appeared in Tariff M.P.S.C. No.20R.

LOCAL TELEPHONE EXCHANGE SERVICES BOUNDARIES

INTERLOCHEN

BASE RATE AREA - Enclosed by the following boundary:

Starting at a point where Highway US-31 crosses the inlet to Tuller Lake (on the north line of Section 17, Green Lake Township, Grand Traverse County); east and northeasterly on Highway US-31 to Pine Tree Road; north and east on Pine Tree Road to Highway US-31; continuing east on Highway US-31 to the north-south 1/4 line of Section 7, Blair Township; south to Vance Road; west to State Road; south to the east 1/8 post of the northeast 1/4 of Section 13, Green Lake Township; west to Lake Shore Road, south to the southeast corner of Section 26; west to the shore of Duck Lake; northerly, southerly, westerly, northerly and southerly on the shoreline of Duck Lake to the south line of Section 27; west to the shore of Green Lake; northwesterly and southerly on the shoreline of Green Lake to the west line of Section 32; north to Diamond Park Road; east and northeasterly on Diamond Park Road to the Little Betsy River; north-easterly on the Little Betsy River to the east line of Section 20; north to the outlet of Tuller Lake; northwesterly on the outlet of Tuller Lake, the west shore of Tuller Lake, and the inlet to Tuller Lake, to the starting point.

EXCHANGE SERVICE AREA - Enclosed by the following boundary:

Starting at the intersection of Highway US-31 and Gonder Road (northwest corner of Section 17, Green Lake Township, Grand Traverse County); east to Long Lake South Road; north to the center of Section 9; east to Pine Tree Road at the center of Section 11; continuing east on Pine Tree Road to Highway US-31; continuing east on Highway US-31 to the north-south 1/4 line of Section 7, Blair Township; south to Hilltop Road; east, south and easterly on Hilltop Road to Highway M-37; south to Hamlin Road; west on Hamlin Road and continuing west and westerly on Youker Road to the southwest corner of Section 35, Green Lake Township; south to the southeast corner of Section 3, Grant Township; west to the southwest corner of Section 6; north to the northwest corner of Section 6; east to the southwest corner of Section 32, Green Lake Township (Bush Road); northerly on Bush Road and Gonder Road to the starting point.

Material formerly appeared in Tariff M.P.S.C. No.20R.

LOCAL TELEPHONE EXCHANGE SERVICES BOUNDARIES

IONIA

BASE RATE AREA - Enclosed by the following boundary:

Starting at the intersection of Haynor Road and Lincoln Avenue (south 1/4 post of Section 13, Easton Township, Ionia County); north to Fargo Street extended; east to the north-south 1/8 line of the southeast 1/4 of Section 13; north to the north 1/8 post of the southeast 1/4 of Section 13 (North Street extended); east to the intersection of North Street and Jefferson Road; continuing east, north and east on North Street and Kellogg Road to the east line of Section 17, Ionia Township; south to Blue Water Highway (Highway M-21); northeasterly on Blue Water Highway to Beardsley Road; southeasterly on Beardsley Road to East Main Street; southwesterly on East Main Street to the north-south 1/8 line of the northeast 1/4 of Section 20; south to the Grand Trunk Western Railroad; westerly on the railroad to the north-south 1/4 line of Section 20; south to Riverside Drive; westerly on Riverside Drive to the north-south 1/4 line of Section 30; south to the center of Section 30, west to Belleview Drive; southwesterly and west on Belleview Drive to a point 1/8 mile east of State Road (Highway M-66); south to Tuttle Road; west to the south 1/8 post of the northeast 1/4 of Section 36, Easton Township; north to the center of the southeast 1/4 of Section 25; west to the center of the southwest 1/4 of Section 25; north to the Grand Trunk Western Railroad; southwesterly on the railroad to Inman Creek; northerly on Inman Creek to Wall Street; northerly on Wall Street to Yeomans Road; easterly on Yeomans Road to Haynor Road; north to the starting point.

EXCHANGE SERVICE AREA - (See Sheet No. 141.1)

Material formerly appeared in Tariff M.P.S.C. No.20R.

LOCAL TELEPHONE EXCHANGE SERVICES BOUNDARIES

IONIA

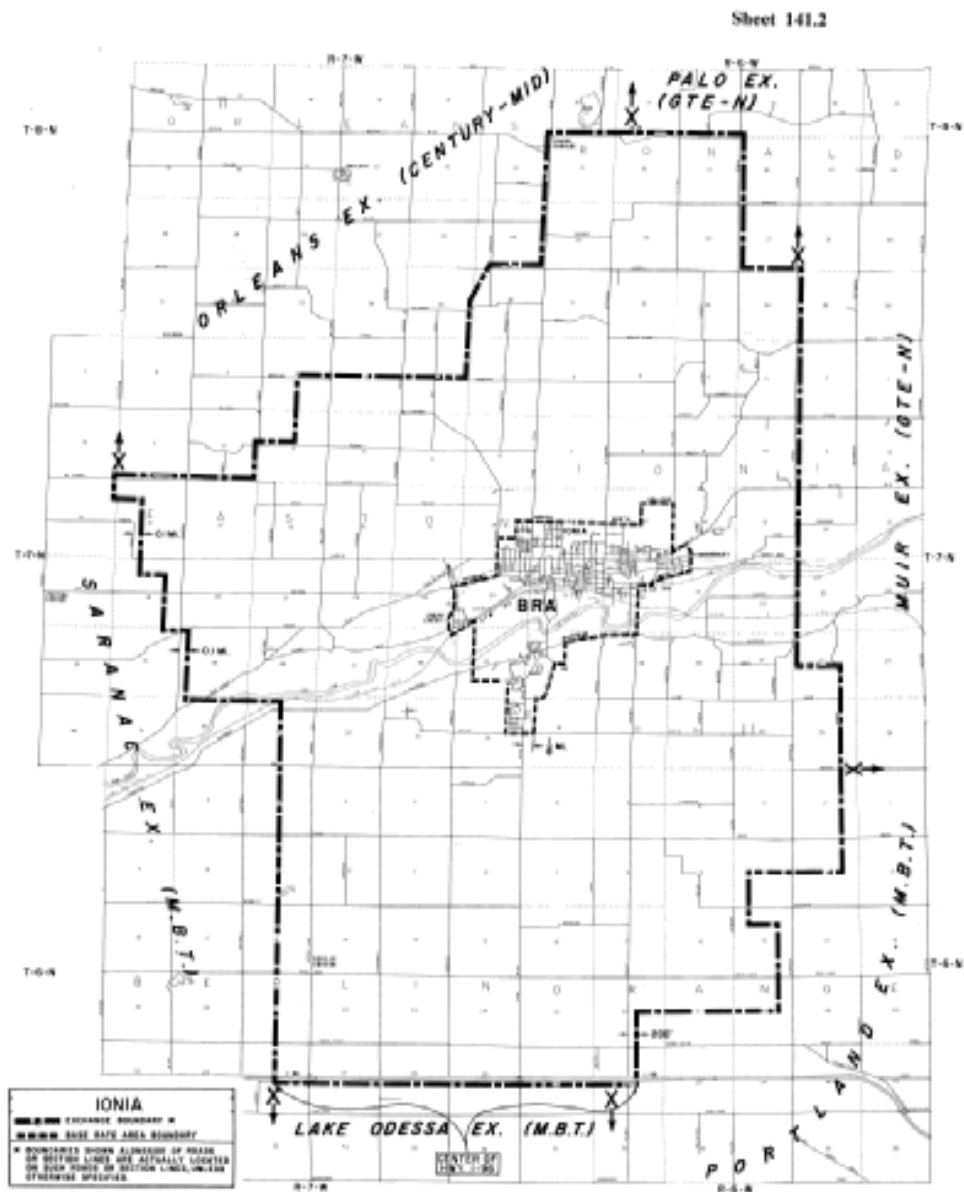
EXCHANGE SERVICE AREA - Enclosed by the following boundary:

Starting at the intersection of Woods Road and State Road (northwest corner of Section 19, Ronald Township, Ionia County); east to Powell Road; south to the southeast corner of Section 28; east to Stage Road; south to the west 1/4 post of Section 26, Ionia Township; east to Somer Road; south on Somer Road to Reeder Road; continuing south to the south 1/8 post of the northeast 1/4 of Section 11, Orange Township; west to the south 1/8 post of the northwest 1/4 of Section 10; south to the center of the northwest 1/4 of Section 15; east to the center of the northeast 1/4 of Section 15; south to the south 1/8 post of the northeast 1/4 of Section 22; west to a point 200 feet east of Kelsey Road; south to the center of Highway I-96; west on the center of Highway I-96 to the north-south 1/4 line of Section 28, Berlin Township; north to the south 1/4 post of Section 28, Easton Township; west to a point 0.1 mile east of the southwest corner of Section 29; north to a point 0.1 mile east of the northwest corner of Section 29; west to the south 1/8 post of the southeast 1/4 of Section 19; north to the center of the northeast 1/4 of Section 19; west to a point 0.1 mile east of Gunn Road extended; north to the east-west 1/8 line of the northwest 1/4 of Section 18; west to the west 1/8 post of the northwest 1/4 of Section 18; north to McKendry Road; east to the southwest corner of Section 9; north to Dildine Road; east to the center of Section 9; north to Bradford Road; east to the east 1/4 post of Section 2; north to the west 1/8 post of the northwest 1/4 of Section 36, Orleans Township; northeast to the intersection of Hubbell Road and Hoppough Road; east to State Road; north to the starting point.

Material formerly appeared in Tariff M.P.S.C. No.20R.

LOCAL TELEPHONE EXCHANGE SERVICES BOUNDARIES

IONIA



Material formerly appeared in Tariff M.P.S.C. No.20R.

LOCAL TELEPHONE EXCHANGE SERVICES BOUNDARIES

IRON MOUNTAIN

BASE RATE AREA - Enclosed by the following boundary:

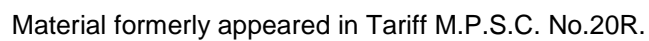
Starting at the point where Highway US-2-141 intersects the east shore of the Menominee River (in Section 12, T40N, R31W, Breitung Township, Dickinson County); southeasterly on Highway US-2-141 to the south line of Section 12; east to the north 1/4 post of Section 18, T40N, R30W; south to the center of Section 18; east to the east 1/4 post of Section 18; south to the west 1/8 post of the northwest 1/4 of Section 20; east to the east 1/8 post of the northeast 1/4 of Section 20; south to the shore of Lake Antoine; easterly, southerly and westerly on the shore of Lake Antoine to the east line of Section 29; south to the southeast corner of Section 29; west to the south 1/4 post of Section 29; south to Highway US-2-141; easterly and southeasterly on Highway US-2-141 to the north line of Section 4, T39N, R30W; east to the northeast corner of Section 3; south to the north shore of the Menominee River; westerly on the north shore of the Menominee River to the west line of Section 2, T39N, R31W, City of Kingsford; north to Woodward Avenue; east to Bancroft Avenue; north to Morton Road; east to Westwood Avenue extended; north to Walker Road; east to Pine Mountain Road (Western Avenue); northerly on Pine Mountain Road to Bella Gamma Road; easterly on Bella Gamma Road to the west line of Section 24, T40N, R31W, Breitung Township; north to the west 1/4 post of Section 24; east to the Chicago and Northwestern Railroad (in Section 24); northwesterly on the railroad to the east shore of the Menominee River; northeasterly on the east shore of the Menominee River to the starting point.

EXCHANGE SERVICE AREA - Enclosed by the following boundary:

Starting at the northwest corner of Section 19, T41N, R30W, Breitung Township, Dickinson County; east to the northeast corner of Section 24; south to the southeast corner of Section 36; east to the northeast corner of Section 1, T40N, R30W; south to the southeast corner of Section 24; west to the southwest corner of Section 24; south to the Chicago and Northwestern Railroad in Section 1, T39N, R30W southeasterly on the railroad to the east line of Section 1; south to the north shore of the Menominee River; westerly and northerly on the shore of the Menominee River to the west line of Section 30, T41N, R30W; north to the starting point.

Material formerly appeared in Tariff M.P.S.C. No.20R.

IRON MOUNTAIN



LOCAL TELEPHONE EXCHANGE SERVICES BOUNDARIES

IRON RIVER

BASE RATE AREA - Enclosed by the following boundary:

Starting at a point where Highway US-2 intersects the west line of Section 21, T43N, R35W, Iron River Township, Iron County; southeasterly on Highway US-2 to the north-south 1/8 line of the southeast 1/4 of Section 27; north to the north 1/8 post of the southeast 1/4 of Section 15; east to the east 1/4 post of Section 14 (River Road); south to the east 1/4 post of Section 23, Village of Mineral Hills; east to the west 1/4 post of Section 20, T43N, R34W, Bates Township; north to the northwest corner of Section 20; east to the northeast corner of Section 20; south to the east 1/8 post of the northeast 1/4 of Section 29; west to the west 1/8 post of the northeast 1/4 of Section 29; north to the north 1/4 post of Section 29; west to the northwest corner of Section 30; south to the west 1/4 post of Section 6, T42N, R34W, City of Caspian (Valley Road); east, south and east on Valley Road and Valley Road extended to the east line of Section 6, City of Gastra (Fifth Street); south to the east 1/8 post of the northeast 1/4 of Section 7; west to the west 1/8 post of the northeast 1/4 of Section 7 (Valley Road); north to the north 1/4 post of Section 7 (Main Street); west to Highway M-189; north 7/8 mile; west to the north-south 1/4 line of Section 2, T42N, R35W, Stambaugh Township; north to the east 1/8 post of the northwest 1/4 of Section 35, T43N, R35W; west to the west 1/8 post of the northwest 1/4 of Section 34; north to the west 1/4 post of Section 27, T43N, R35W, Iron River Township; west to the west 1/4 post of Section 28; north to the starting point.

EXCHANGE SERVICE AREA - Enclosed by the following boundary:

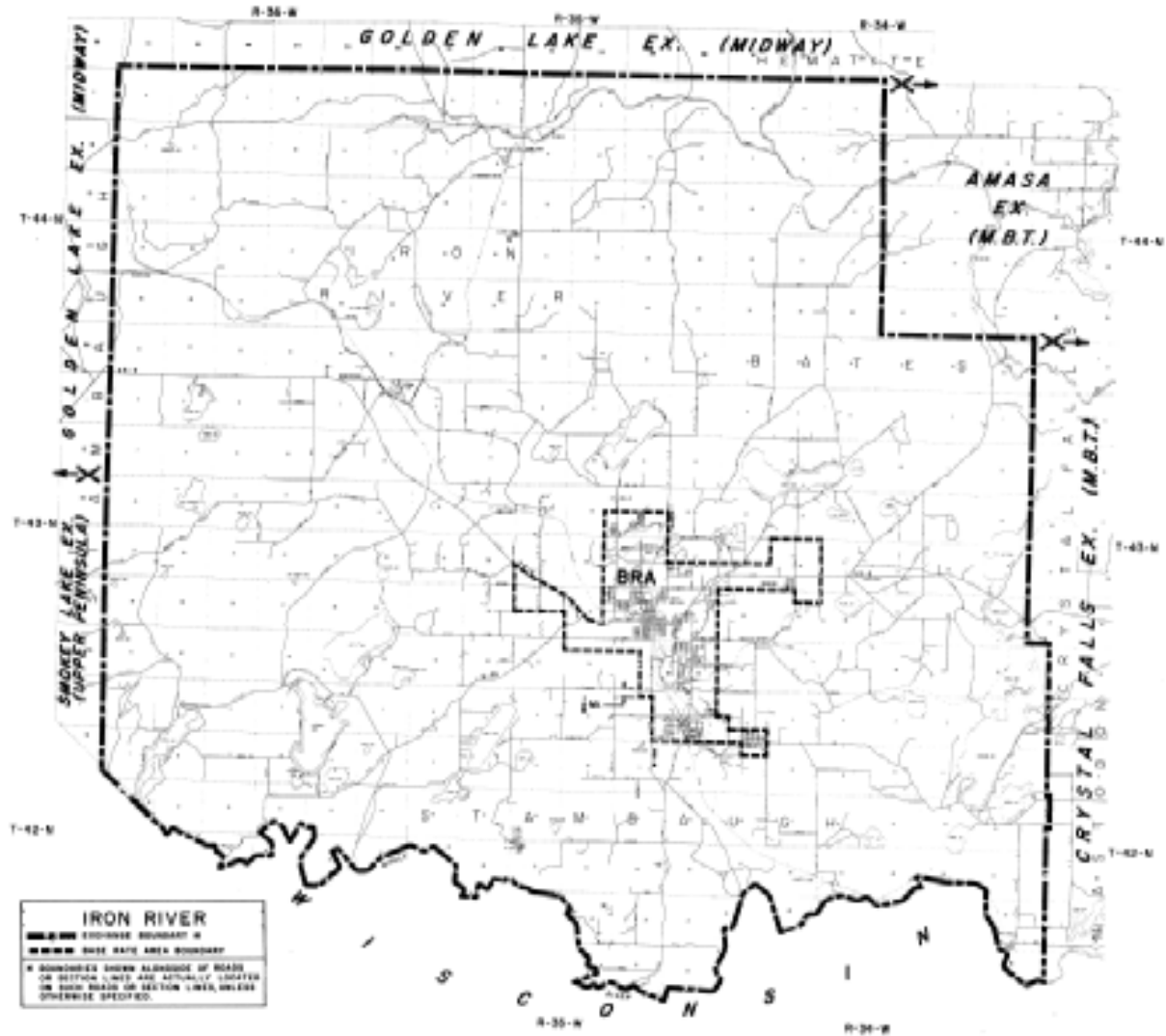
Starting at the northwest corner of Section 6, T44N, R36W, Iron River Township, Iron County, east to the northeast corner of Section 4, T44N, R34W, Bates Township; south to the southeast corner of Section 28; east to the northeast corner of Section 36; south to the southwest corner of Section 30, T43N, R33W, Crystal Falls Township; east to the south 1/4 post of Section 30; south to the Brule River; westerly on the Brule River for the distance that it comprises the Michigan-Wisconsin State Line (into Section 18, T42N, R36W, Stambaugh Township); continuing northwesterly on the Michigan-Wisconsin State Line to the west line of Section 7; north to the starting point.

Material formerly appeared in Tariff M.P.S.C. No.20R.

LOCAL TELEPHONE EXCHANGE SERVICES BOUNDARIES

IRON RIVER

Sheet 143.1



Material formerly appeared in Tariff M.P.S.C. No.20R.

LOCAL TELEPHONE EXCHANGE SERVICES BOUNDARIES

IRONS

BASE RATE AREA - Enclosed by the following boundary:

Starting at the intersection of Bass Lake Road and Eight Mile Road (northwest corner of Section 27, Elk Township, Lake County); east to Mack Road; south and southerly on Mack Road to Six Mile Road; east to Utter Road; southerly on Utter Road to Five Mile Road; westerly on Five Mile Road to Bass Lake Road; northerly, westerly and northerly on Bass Lake Road to Seven Mile Road; east to Bass Lake Road; north to the starting point.

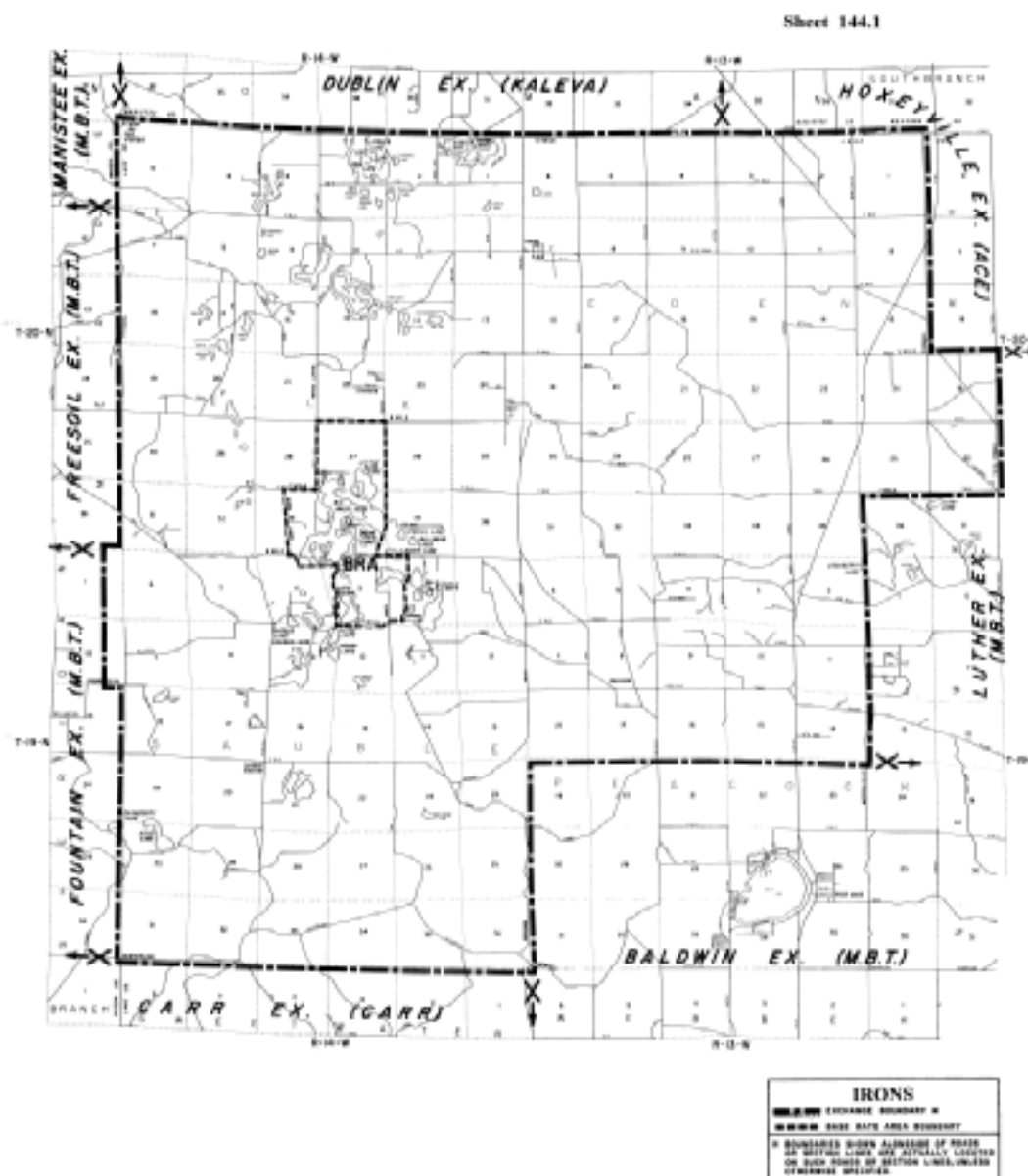
EXCHANGE SERVICE AREA - Enclosed by the following boundary:

Starting at the northwest corner of Section 6, Elk Township, Lake County; east to the northeast corner of Section 1, Eden Township; south to the northwest corner of Section 19, T20N, R12W, Newkirk Township; east to the northeast corner of Section 19; south to the southeast corner of Section 30; west to the southwest corner of Section 25, Eden Township; south to the southeast corner of Section 14, Peacock Township; west to the southwest corner of Section 18; south to the southeast corner of Section 36, Sauble Township; west to the southwest corner of Section 31; north to the northwest corner of Section 18; west to the south 1/8 post of the southeast 1/4 of Section 12; north to the north 1/8 post of the northeast 1/4 of Section 1; east to the northwest corner of Section 6; north along the section lines to the starting point.

Material formerly appeared in Tariff M.P.S.C. No.20R.

LOCAL TELEPHONE EXCHANGE SERVICES BOUNDARIES

IRONS



Material formerly appeared in Tariff M.P.S.C. No.20R.

LOCAL TELEPHONE EXCHANGE SERVICES BOUNDARIES

IRONWOOD

BASE RATE AREA - Enclosed by the following boundary:

Starting on the east shore of the Montreal River at the east-west 1/8 line of the southwest 1/4 of Section 16, T47N, R47W, Ironwood Township, Gogebic County; east to a point 1/8 mile west of the east line of Section 16; north to a point 1/8 mile north of the south line of Section 4; east to a point 1/8 mile north of the southeast corner of Section 2; south to a point 1/8 mile north of the southeast corner of Section 11; east to a point 1/8 mile north of the southeast corner of Section 12; south to the southeast corner of Section 13, T47N, R47W, Erwin Township; west to the south 1/8 post of the southeast 1/4 of Section 13; south to the south 1/8 post of the southeast 1/4 of Section 24; west to the south 1/4 post of Section 24; south to the south 1/4 post of Section 25; west to the east shore of the Montreal River; northerly on the east shore of the river to the starting point.

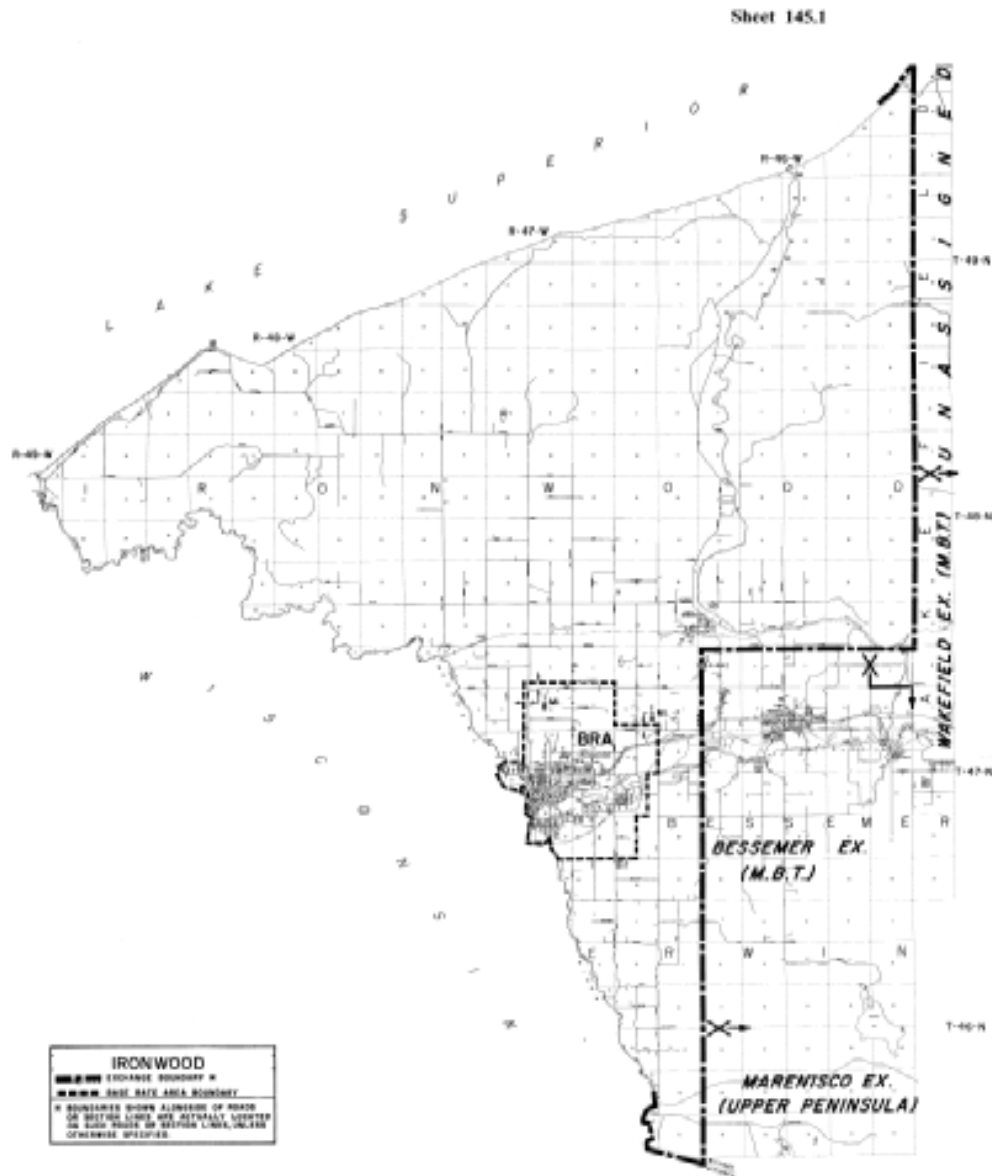
EXCHANGE SERVICE AREA - Enclosed by the following boundary:

Starting on the shore of Lake Superior at the mouth of the Montreal River (in Section 10, T48N, R49W Ironwood Township, Gogebic County); northeasterly on the shoreline of Lake Superior to the east line of Section 25, T50N, R46W; south to the southeast corner of Section 36, T48N, R46W; west to the southeast corner of Section 31; south to the Michigan-Wisconsin State Line (in Section 6, T45N, R46W, Erwin Township); northwesterly on the State Line to the east shore of the Montreal River; northerly, westerly and northerly on the east shore of the Montreal River to the starting point.

Material formerly appeared in Tariff M.P.S.C. No.20R.

LOCAL TELEPHONE EXCHANGE SERVICES BOUNDARIES

IRONWOOD



Material formerly appeared in Tariff M.P.S.C. No.20R.

LOCAL TELEPHONE EXCHANGE SERVICES BOUNDARIES

ISHPEMING

BASE RATE AREA - Enclosed by the following boundary:

Starting at the northwest corner of Section 4, T47N, R27W, City of Ishpeming, Marquette County; east to the northeast corner of Section 4; north to the south shore of Deer Lake; easterly and northerly on the south shore of Deer Lake to the north line of Section 34, T48N, R27W, Ishpeming Township; east to the northeast corner of Section 34; south to the northwest corner of Section 2, T47N, R27W, City of Ishpeming; east to the northeast corner of Section 2; south to the southeast corner of Section 14; west to the southwest corner of Section 15; south to the southeast corner of Section 21, T47N, R27W, Tilden Township; west to the southwest corner of Section 21; north to the Duluth, South Shore and Atlantic Railroad (in Section 17); westerly along the railroad to the north-south 1/4 line of Section 18; north to the north 1/4 post of Section 7, T47N, R27W, Ishpeming Township; west to the southwest corner of Section 6; north 5/8 mile; east to the north-south 1/8 line of the northeast 1/4 of Section 6; south to the south 1/8 post of the southeast 1/4 of Section 6; east to the southwest corner of Section 4, T47N, R27W, City of Ishpeming; north to the starting point.

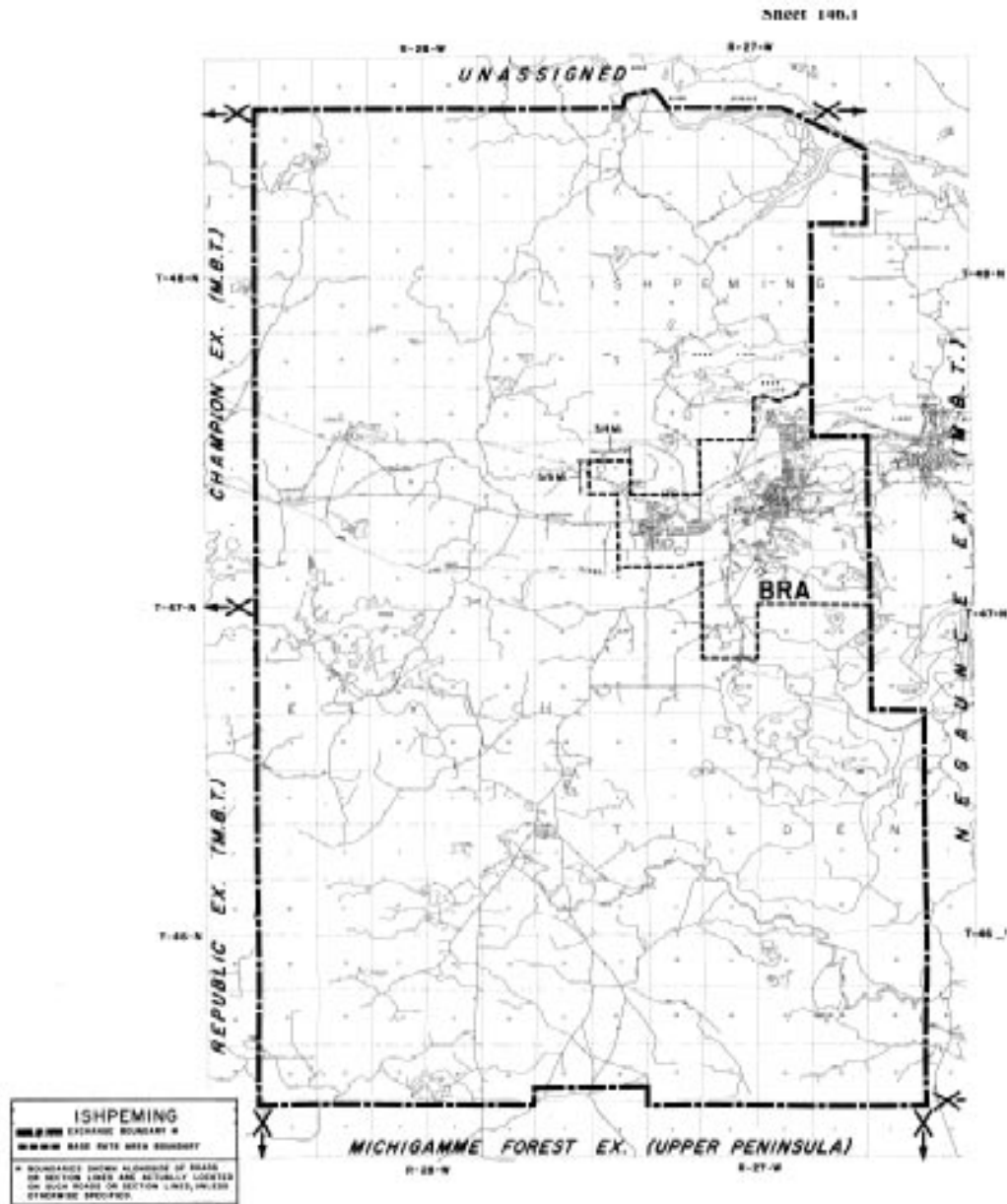
EXCHANGE SERVICE AREA - Enclosed by the following boundary:

Starting at the northwest corner of Section 6, T48N, R28W, Ely Township, Marquette County; east to the shore of the Dead River Storage Basin; northerly, easterly and southerly on the shoreline to the north line of Section 5, T48N, R27W, Ishpeming Township; east to the center of the Dead River Storage Basin (on the north line of Section 3); southeasterly through the center of the Dead River Storage Basin to the east line of Section 2; south to the southeast corner of Section 11; west to the southwest corner of Section 11, south to the northwest corner of Section 2, T47N, R27W, City of Ishpeming; east to the northeast corner of Section 2; south to the northwest corner of Section 36, T47N, R27W, Tilden Township; east to the northeast corner of Section 36; south to the southeast corner of Section 36, T46N, R27W, Tilden Township; west to the southeast corner of Section 31, T46N, R27W, Tilden Township; north to the east 1/4 post of the southeast 1/4 of Section 31, T46N, R27W, Tilden Township; west to the west 1/4 post of the southwest 1/4 of Section 36, T46N, R28W, Ely Township; south to the southwest corner of Section 36, T46N, R28W, Ely Township; west to the southwest corner of Section 31, T46N, R28W, Ely Township; north to the starting point.

Material formerly appeared in Tariff M.P.S.C. No.20R.

LOCAL TELEPHONE EXCHANGE SERVICES BOUNDARIES

ISHPEMING



Material formerly appeared in Tariff M.P.S.C. No.20R.

LOCAL TELEPHONE EXCHANGE SERVICES BOUNDARIES**JACKSON**

BASE RATE AREA - Enclosed by the following boundary:

Starting on Rives Junction Road at the west 1/4 post of Section 8, Blackman Township, Jackson County; east to Lansing Road; south to the north 1/4 post of Section 15; east to the northeast corner of Section 14; south to the southeast corner of Section 14; east to McGill Road; south to Seymour Road; east to Hawkins Road; south to the west 1/8 post of the southeast 1/4 of Section 20, T2S, R1E, Leoni Township; east to Sargent Road; south to Ann Arbor Road; east to the north 1/8 post of the northeast 1/4 of Section 27; south to the north 1/8 post of the southeast 1/4 of Section 34; east to Fox Road; south to Page Road; west to the south 1/4 post of Section 3, T3S, R1E, Leoni Township; south to the center of Section 15; west to the east 1/4 post of Section 17; south to the southeast corner of Section 20, T3S, R1E, Napoleon Township; west to Ackerson Lake Road; southerly on Ackerson Lake Road to Hart Road; northwesterly and west on Hart Road to Meridian Road; south to Ayers Road; west to South Jackson Road; north to Wickwire Road; west to the south 1/4 post of Section 28, Summit Township; north to the center of Section 28; west to the intersection of Horton Road and Springbrook Road; south to a point 200 feet south of Horton Road; west to the west line of Section 29; north to the northwest corner of Section 20; west to Dibble Road; north to Kibby Road; west to Moscow Road; south to the east 1/4 post of Section 22, Spring Arbor Township; west to the center of Mathews Road; north on the center of Mathews Road to the center of Spring Arbor Road (Highway M-60); northeasterly on the center of Spring Arbor Road to the center of Chapel Road; north on the center of Chapel Road to the west 1/4 post of Section 16; east to Dearing Road; north to King Road; east to Spring Arbor Road; northeasterly on Spring Arbor Road to Reynolds Road; north to McCain Road; east to O'Brien Road; northerly on O'Brien Road to Michigan Avenue; west to Glasgow Road; north to Highway I-94; east to the west line of Section 29, Blackman Township; north to the starting point.

EXCHANGE SERVICE AREA – (See Sheets 147.1 and 147.2)

LOCAL TELEPHONE EXCHANGE SERVICES BOUNDARIES**JACKSON**

EXCHANGE SERVICE AREA - Enclosed by the following boundary:

Starting at the northwest corner of Section 6, T1S, R1E, Henrietta Township, Jackson County; east to the north 1/4 post of Section 3; south to the center of Section 3; west to the west 1/4 post of Section 3; south to the southeast corner of Section 21; east to the northeast corner of Section 27; south to Brills Lake Road; east to Whipple Road; south to Ann Arbor Road; southwesterly and west on Ann Arbor Road to the north 1/8 post of the northeast 1/4 of Section 27, T2S, R1E, Leoni Township; south to the north 1/8 post of the southeast 1/4 of Section 34; east to Fox Road; south to the west 1/8 post of the southwest 1/4 of Section 2, T3S, R1E, Leoni Township; east to Portage Road; south to the east 1/4 post of Section 11; west to the center of Section 11; south to Dorrell Road; east to the north 1/8 post of the southeast 1/4 of Section 14; south to the south 1/8 post of the northeast 1/4 of Section 23; west to Moon Lake Road and continuing westerly on Moon Lake Road to the north-south 1/8 line of the northwest 1/4 of Section 23; south to the south 1/8 post of the southwest 1/4 of Section 23, T3S, R1E, Napoleon Township; west to Benton Road; south to the east 1/4 post of Section 33; east to the north 1/8 post of the southwest 1/4 of Section 34; south to the center of the southwest 1/4 of Section 4; north to the west 1/8 post of the northeast 1/4 of Section 4; west to the Penn Central Railroad; southerly on the railroad to the south line of Section 6; west to a point 200 feet west of Springbrook Road; northerly and northwesterly paralleling Springbrook Road, and continuing westerly on a line 200 feet south of Horton Road to the west line of Section 29, Summit Township; north to the northwest corner of Section 29; west to Vrooman Road and continuing west on the center of Vrooman Road to the southwest corner of Section 19; north to the west 1/4 post of Section 19; west to the center of Mathews Road; north on the center of Mathews Road to the center of Spring Arbor Road (Highway M60); northeasterly on the center of Spring Arbor Road to the center of Chapel Road; north on the center of Chapel Road to King Road; east to a point 67.98 feet, north 89 degrees 00' 29" west of the south 1/4 post of Section 9, Spring Arbor Township; north 00 degrees 19' 09" west parallel with the west line of the east 1/2 of the southwest 1/4 of said Section 9, a distance of 745.00 feet; thence north 89 degrees 00' 29" west parallel with King Road, a distance of 591.00 feet; thence south 00 degrees 19' 09" east parallel with said west line of the east 1/2 of the southwest 1/4 of section 9, a distance of 745.00 feet to the center of King Road; thence north 89 degrees 00' 29" west along King Road, a distance of 100.41 feet; thence north 00 degrees 19' 09" west parallel with said west line of the east 1/2 of the southwest 1/4 section 9, a distance 720.19 feet to a point that, measured at right angles, is 720.00 feet north of the center of King Road and 565 feet east of said west line of the east 1/2 of the southwest 1/4 of section 9;

LOCAL TELEPHONE EXCHANGE SERVICES BOUNDARIES**JACKSON**

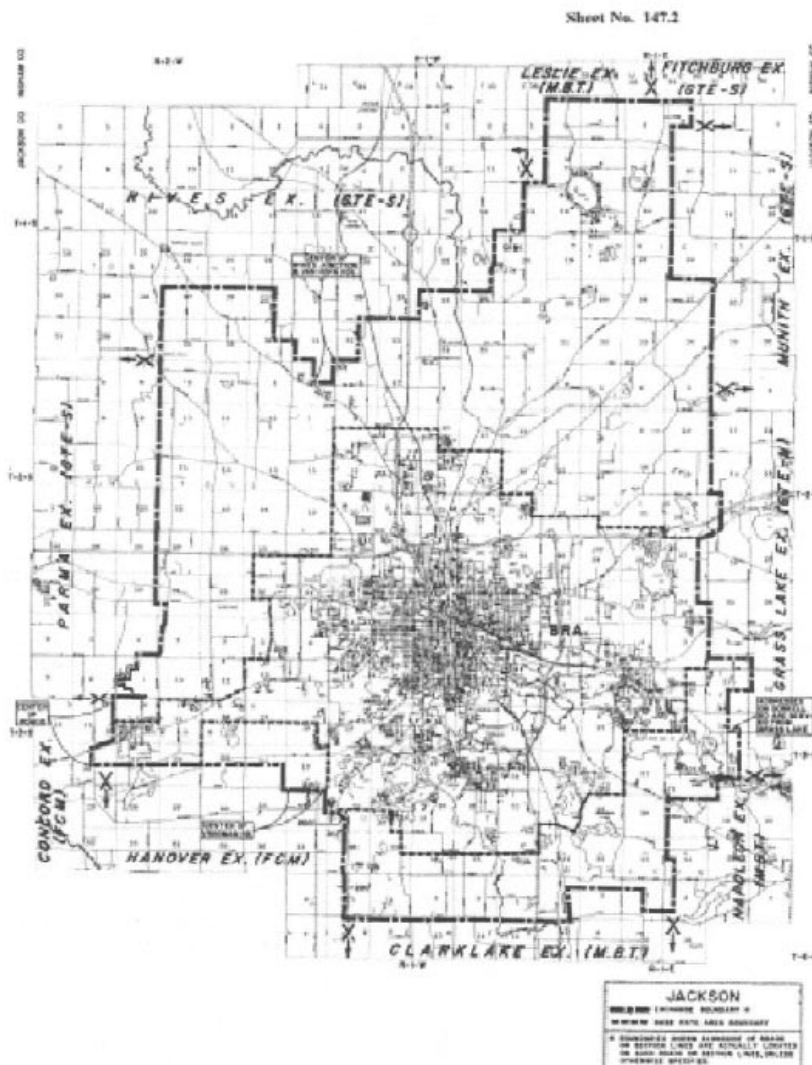
EXCHANGE SERVICE AREA - Enclosed by the following boundary:

thence north 89 degrees 00' 29" west parallel with King Road, a distance of 565.15 feet to said west line of the east ½ of the southwest ¼ of section 9; thence north 00 degrees 19' 09" west along said west line of the east ½ of the southwest ¼ of section 9, a distance of 146.95 feet; thence north 89 degrees 00' 21" west a distance of 728.12 feet; thence north 00 degrees 27' 00" west parallel with said west section line a distance of 273.78 feet; thence north 89 degrees 00' 21" west a distance of 598.41 feet to the west line of said Section 9 (centerline of Chapel Road); thence north 00 degrees 27' 00" west, along said west section line, a distance of 239.92 feet to the south line of Sunny Dell Trailer Home Sites No. 3, recorded in Liber 23 of Plats, Page 12 Jackson County Records; thence south 88 degrees 57' 56" east, along the south line of said plat, a distance of 332.82 feet to the southwest corner of Sunny Dell Home Sites No. 4, recorded in Liber 23 of Plats, Pages 30 and 31, Jackson County Records; thence south 89 degrees 02' 32" east, along the south line of said Sunny Dell Trailer Home Sites No. 4, a distance of 984.87 feet to the southeast corner of said plat; thence north 00 degrees 19' 09" west along said west line of the east ½ of the southwest ¼ of section of Section 9, a distance of 1291.58 feet to the northwest corner of the east ½ of the southwest ¼ of section 9, thence south 88 degrees 54' 18" east along the east-west ¼ line of said section 9, a distance of 1330.71 feet to the center of section; spring Arbor Township; north to McCain Road; east to Dearing Road; northerly on Dearing Road to Michigan Avenue; west on Michigan Avenue to the west line of Section 34, Sandstone Township; north to the west 1/8 post of the northwest 1/4 of Section 27, Tompkins Township; east to Dixon Road; south to the center of Section 36; east to Blackman Road; south to the northwest corner of Section 6, Blackman Township; east to the north 1/4 post of Section 6; south to the center of Van Horn Road; east on the center of Van Horn Road to the center of Rives Junction Road; north on the center of Rives Junction Road to the northwest corner of Section 5; east to the north 1/4 post of Section 5; north to Henry Road; east to the northeast corner of Section 33, Rives Township; north to the west 1/8 post of the northwest 1/4 of Section 27; east to Easton Road; north to a point 0.1 mile north of Berry Road; east to Cooper Road; north to the west 1/8 post of the southeast 1/4 of Section 12; east to the east 1/8 post of the southeast 1/4 of Section 12; north to the starting point.

Material formerly appeared in Tariff M.P.S.C. No.20R.

JACKSON

JACKSON



LOCAL TELEPHONE EXCHANGE SERVICES BOUNDARIES

JONESVILLE

BASE RATE AREA - Enclosed by the following boundary:

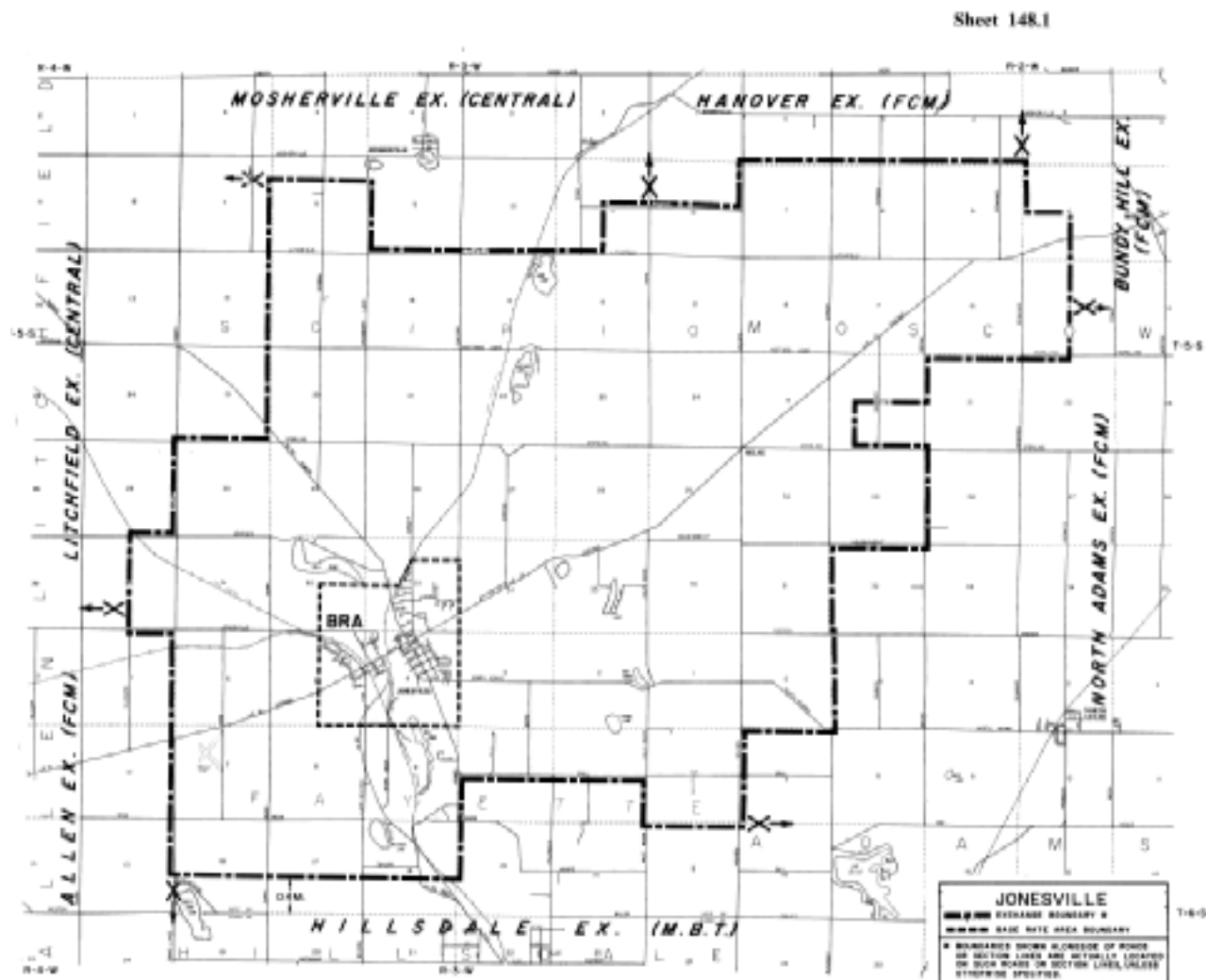
Starting at the center of Section 32, T5S, R3W, Fayette Township, Hillsdale County; east to the Penn Central Railroad; northeasterly on the railroad to the east-west 1/8 line of the northeast 1/4 of Section 33; east to Concord Road; south to the southeast corner of Section 4, Village of Jonesville; west to the south 1/4 post of Section 5, T6S, R3W, Fayette Township; north to the starting point.

EXCHANGE SERVICE AREA - Enclosed by the following boundary:

Starting at the west 1/8 post of the northwest 1/4 of Section 8, Scipio Township, Hillsdale County; east to Cranberry Lake Road; south to Litchfield Road; east to the south 1/4 post of Section 11; north to Jeffrey Road; east to Milnes Road; north to the northwest corner of Section 7, Moscow Township; east to the northeast corner of Section 9; south to the east 1/4 post of Section 9; east to the center of Section 10; south to Moreland Road; west to Brown Road; south to the east 1/4 post of Section 20; west to the north 1/8 post of the southwest 1/4 of Section 20; south to Sterling Road; east to Brown Road; south to Houseknecht Road; west to the northeast corner of Section 31; south to the southeast corner of Section 6, Adams Township; west to Milnes Road; south to the southeast corner of Section 12, Fayette Township; west to Half Moon Road; north to Ball Road; west to Homer Road; south to a point 0.4 miles north of the southeast corner of Section 16; west to Sand Lake Road; north to Jonesville Road; west to the south 1/4 post of Section 36, Litchfield Township; north to Genesee Road; east to Rainey Road; north to Sterling Road; east to the southwest corner of Section 20, Scipio Township; north to the starting point.

Material formerly appeared in Tariff M.P.S.C. No.20R.

JONESVILLE



Material formerly appeared in Tariff M.P.S.C. No.20R.

LOCAL TELEPHONE EXCHANGE SERVICES BOUNDARIES

KALAMAZOO

BASE RATE AREA - Enclosed by the following boundary:

Starting at the intersection of 16th Street and F Avenue (northwest corner of Section 33, Cooper Township, Kalamazoo County); east to 20th Street; north to Van Buren Drive (E-F Avenue); east to Riverview Drive; south to the northwest corner of Section 36; east to 28th Street; north to Hazelwood Street; east to the north-south 1/8 line of the northwest 1/4 of Section 28, Richland Township; south to the south 1/8 post of the southwest 1/4 of Section 28; east to the northeast corner of Section 33; south to G Avenue; east to the northeast corner of Section 3, Comstock Township; south to H Avenue; west to 26th Street; southerly on 26th Street to Dawes Avenue; east to the north-south 1/8 line of the northwest 1/4 of Section 17; south to J-K Avenue; east to 28th Street; south to Saginaw Avenue; east to Bailey Street; south to the Penn Central Railroad; east on the railroad to the east line of Section 15; south to the east 1/4 post of Section 22; west to Celery Avenue and continuing west on Celery Avenue to Henry Street; south to Market Avenue; west to the west line of Section 20; south to 26th Street and continuing south on 26th Street to N Avenue; west to Sprinkle Road (southwest corner of Section 31); south to Q Avenue; east to the shore of Long Lake; northeasterly and southwesterly on the shore of Long Lake to a point due north of the end of Greenfield Shores Drive (approximately at the north-south 1/8 line of the northwest 1/4 of Section 20, Pavilion Township); south to Greenfield Shores Drive; westerly and southerly on Greenfield Shores Drive to 25th Street; south to R-S Avenue; west to 24th Street; south to S Avenue; west to East Shore Drive; southerly on East Shore Drive to Woodhams Drive; continuing westerly and southerly on Woodhams Drive to the north-south 1/4 line of Section 35, City of Portage; south to the east 1/8 post of the southwest 1/4 of Section 2, Schoolcraft Township; west to the shore of Hogset Lake; westerly and northerly on the shore of Hogset Lake to the west line of Section 3; north to Osterhout Avenue; west to Oakland Drive; southerly on Oakland Drive to the east-west 1/4 line of Section 5; west to the west 1/4 post of Section 5; north to R Avenue; west to 12th Street; south to the east 1/4 post of Section 25, Texas Township; west to 10th Street; north to Q Avenue; west to Eighth Street; north to M-L Avenue; east to Ninth Street; north to K-L Avenue; east to the south 1/8 post of the northeast 1/4 of Section 23, Oshtemo Township; north to West Main Avenue (Highway M-43); west to Ninth Street; north to H Avenue; east to 12th Street; north to the northwest corner of Section 6, Kalamazoo Township; east to the northeast corner of Section 5; north to the starting point.

EXCHANGE SERVICE AREA - (See Sheet 149.1)

Material formerly appeared in Tariff M.P.S.C. No.20R.

LOCAL TELEPHONE EXCHANGE SERVICES BOUNDARIES

KALAMAZOO

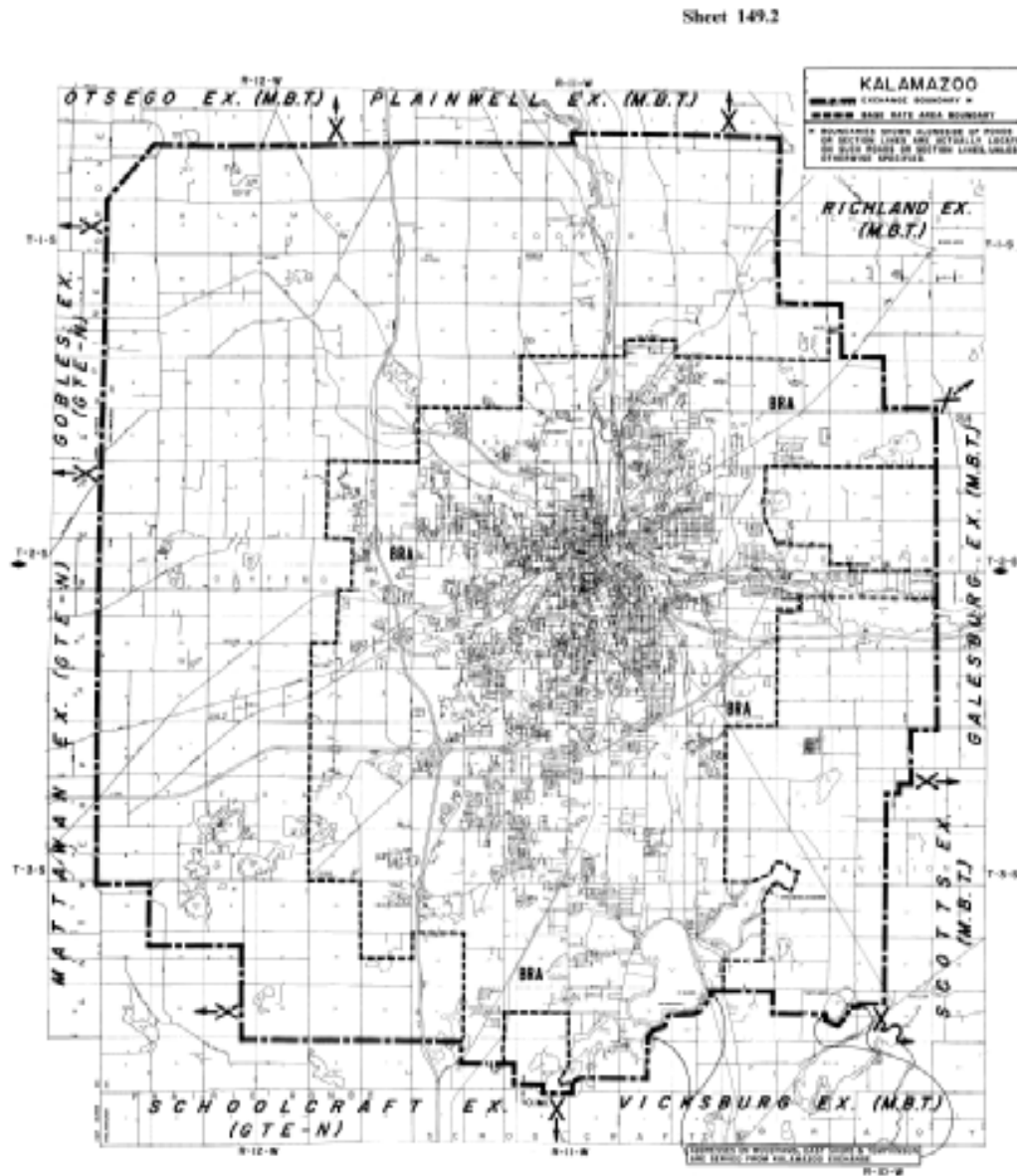
EXCHANGE SERVICE AREA - Enclosed by the following boundary:

Starting at the northwest corner of Section 8, Alamo Township, Kalamazoo County; east to B Avenue and continuing east on B Avenue to the Kalamazoo River; northerly on the river to the east-west 1/8 line of the southwest 1/4 of Section 3, Cooper Township; east to the east 1/8 post of the southeast 1/4 of Section 6, Richland Township; south to the southeast corner of Section 19; east to the north 1/8 post of the northwest corner of Section 28; south to the south 1/8 post of the southwest 1/4 of section 28; east to the northeast corner of Section 33; south to the southeast corner of Section 33; east to the northeast corner of Section 3, Comstock Township; south to the southeast corner of Section 34; west to the north 1/4 post of Section 3, Pavilion Township; south to the south 1/4 post of Section 3; west to 30th Street south to the center of the northwest 1/4 of Section 10; west to the west 1/8 post of the northwest 1/4 of Section 10; south to the east 1/8 post of the northeast 1/4 of Section 33; west to 29th Street; south to Tompkinson Road; southerly, westerly and north on Tompkinson Road to the east 1/4 post of Section 32; west to the west 1/4 post of Section 32; north to S Avenue; west to East Shore Drive; southerly on East Shore Drive to Woodhams Drive; continuing westerly and southerly on Woodhams Drive to the north-south 1/4 line of Section 35, City of Portage; south to the east 1/8 post of the southwest 1/4 of Section 2, Schoolcraft Township; west to the shore of Hogset Lake; westerly on the shore of Hogset Lake to the east line of Section 4; south to the southeast corner of Section 4; west to the south 1/4 post of Section 4 ; north 0.1 mile; west to the west line of Section 4; north to the west 1/4 post of Section 4; west to the west 1/4 post of Section 5; north to the northwest corner of Section 5; west to the south 1/8 post of the southeast 1/4 of Section 33, Texas Township; north to the center of the northeast 1/4 of Section 28; west to the west 1/8 post of the northwest 1/4 of Section 29; north to the northwest corner of Section 20; west to the southwest corner of Section 18; north to the southwest corner of Section 7, Alamo Township; northeast to the starting point.

Material formerly appeared in Tariff M.P.S.C. No.20R.

LOCAL TELEPHONE EXCHANGE SERVICES BOUNDARIES

KALAMAZOO



Material formerly appeared in Tariff M.P.S.C. No.20R.

LOCAL TELEPHONE EXCHANGE SERVICES BOUNDARIES**KALKASKA**

BASE RATE AREA - Enclosed by the following boundary:

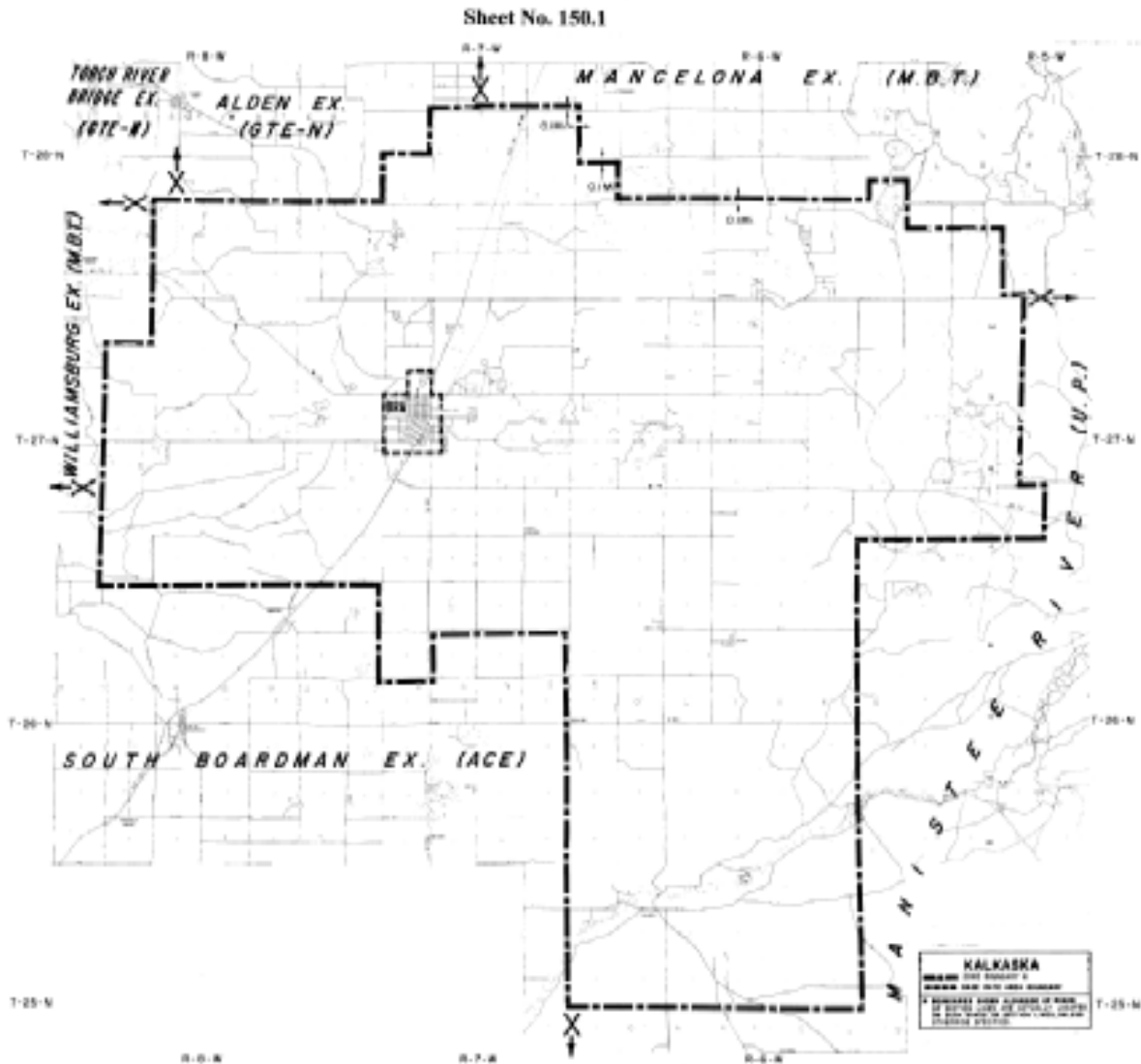
Starting on Highway M-72 at the northwest corner of Section 17, T27N, R7W, Kalkaska Township, Kalkaska County; east to Birch Road; north to the east-west 1/4 line of Section 8; east to Beebe Road; south to the northwest corner of Section 16; east to the north 1/8 post of the northwest 1/4 of Section 16; south to the center of the northwest 1/4 of Section 21; west to the west 1/8 post of the northwest 1/4 of Section 20; north to the starting point.

EXCHANGE SERVICE AREA - Enclosed by the following boundary:

Starting at the northwest corner of Section 28, Clearwater Township, Kalkaska County, east to the northwest corner of Section 29, Rapid River Township; north to the northwest corner of Section 20; east to the northwest corner of Section 21; north to the northwest corner of Section 16; east to the northeast corner of Section 16; north 0.1 mile; east to a point 0.1 mile east of the west line of Section 12; south to a point 0.1 mile south of the north line of Section 24; east to the north-south 1/8 line of the northeast 1/4 of Section 19, Cold Springs Township; south to a point 0.1 mile north of the south line of Section 19; east to the north-south 1/8 line of the southwest 1/4 of Section 24; north to the north 1/8 post of the southwest 1/4 of Section 24; east to the east 1/4 post of Section 24; south to the east 1/4 post of Section 25; east to the east 1/4 post of Section 29, Blue Lake Township; south to the southeast corner of Section 32; east to the north 1/4 post of Section 4, T27N, R5W, Bear Lake Township; south to the south 1/4 post of Section 21; east to the northeast corner of Section 28; south to the southeast corner of Section 28; west to the southwest corner of Section 25, Excelsior Township; south to the southeast corner of Section 14, T25N, R6W, Garfield Township; west to the southwest corner of Section 13, T25N, R7W; north to the northwest corner of Section 12, Orange Township; west to the northeast corner of Section 8; south to the southeast corner of Section 8; west to the southwest corner of Section 8; north to the northwest corner of Section 5, west to the southwest corner of Section 32, T27N, R8W, Kalkaska Township; north to the northwest corner of Section 8; east to the northeast corner of Section 8, north to the starting point.

LOCAL TELEPHONE EXCHANGE SERVICES BOUNDARIES

KALKASKA



LOCAL TELEPHONE EXCHANGE SERVICES BOUNDARIES

KENT CITY


BASE RATE AREA - Enclosed by the following boundary:

Starting at the center of Section 29, Tyrone Township, Kent County; east to the center of Section 28; south to the center of Section 33; west to the center of Section 32; north to the starting point.

EXCHANGE SERVICE AREA - Enclosed by the following boundary:

Starting at the intersection of 15 Mile Road and Fruit Ridge Avenue (southwest corner of Section 5, Sparta Township, Kent County); north on Fruit Ridge Avenue to the west 1/4 post of Section 29, Tyrone Township; northeasterly to the northeast corner of Section 22; east to the northeast corner of Section 24; south to the southeast corner of Section 36; west to Sparta Avenue, south to Indian Lakes Road; west to the west 1/4 post of Section 3, Sparta Township; south to 15 Mile Road; west to the starting point.

KENT CITY



LOCAL TELEPHONE EXCHANGE SERVICES BOUNDARIES

KEWEENAW

EAGLE HARBOR BASE RATE AREA - Enclosed by the following boundary:

Starting on the shore of Lake Superior at the west line of Section 6, T58N, R30W, Eagle Harbor Township, Keweenaw County; easterly and westerly on the shoreline of Lake Superior, Eagle Harbor and Grand Marais Harbor to the south line of Section 33, T59N, R30W; west to the north 1/8 post of the northeast 1/4 of Section 5, T58N, R30W; south to the south 1/8 post of the northeast 1/4 of Section 5; west to the west 1/4 post of Section 6; north to the starting point.

COPPER HARBOR BASE RATE AREA - Enclosed by the following boundary:

Starting on the shore of Lake Superior (Copper Harbor) at the east line of Section 32, T59N, R28W, Grant Township, Keweenaw County; south to the southeast corner of Section 32; west to the south 1/4 post of Section 31; north to the shore of Lake Superior; easterly on the shoreline of Lake Superior and Copper Harbor to the starting point.

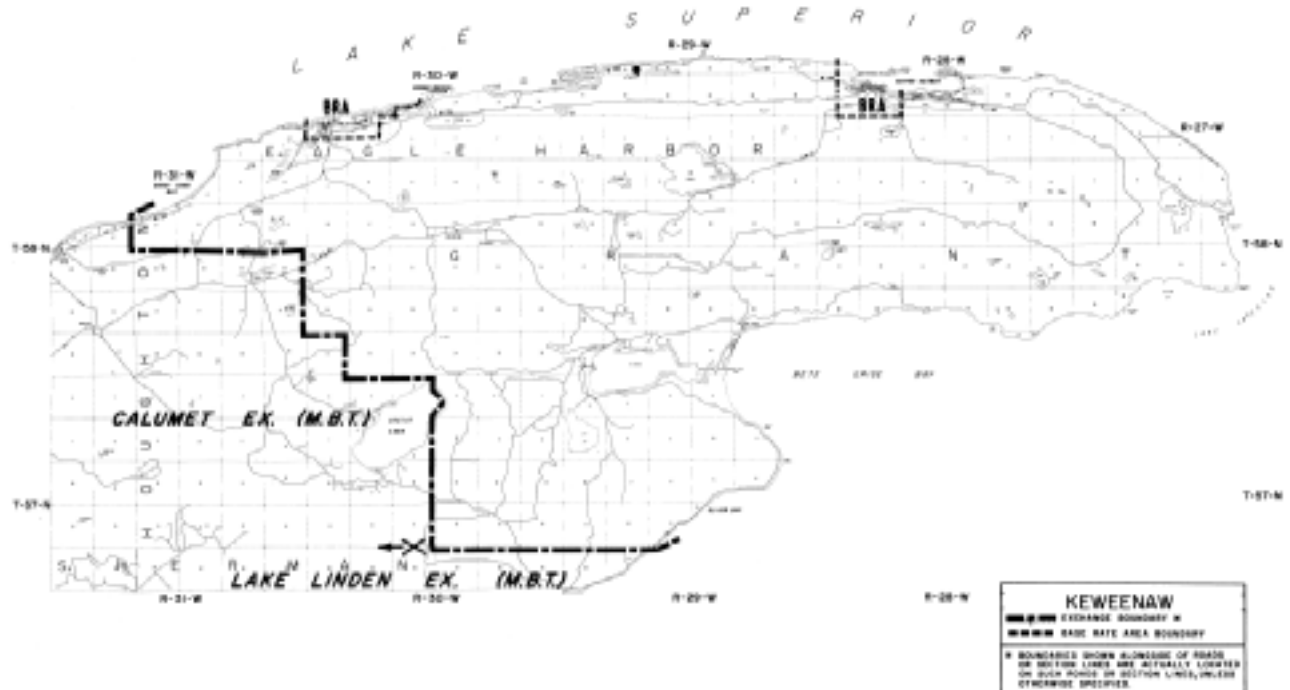
EXCHANGE SERVICE AREA - Enclosed by the following boundary:

Starting on the shore of Lake Superior at the west line of Section 16, T58N, R31W, Houghton Township, Keweenaw County; easterly, southerly, westerly and southwesterly on the shoreline of Lake Superior to the south line of Section 20, T57N, R29W, Grant Township; west to the southwest corner of Section 22, T57N, R30W; north to the shore of Gratiot Lake; northeasterly and northwesterly on the shore of Gratiot Lake to the west line of Section 3; north to the northwest corner of Section 3; west to the southwest corner of Section 32, T58N, R30W, Eagle Harbor Township; north to the northwest corner of Section 32; west to the southwest corner of Section 30, T58N, R30W, Houghton Township; north to the northwest corner of Section 19; west to the southwest corner of Section 16, T58N, R31W, Houghton Township; north to the starting point.

LOCAL TELEPHONE EXCHANGE SERVICES BOUNDARIES

KEWEENAW

Sheet No. 152.1



LOCAL TELEPHONE EXCHANGE SERVICES BOUNDARIES**LAKE LEELANAU**

BASE RATE AREA - Enclosed by the following boundary:

Starting on the shore of Lake Michigan at the east-west 1/8 line of the southeast 1/4 of Section 4, T30N, R12W, Leland Township, Leelanau County; east to the west shore of Lake Leelanau; southerly and southeasterly on the shore of Lake Leelanau to the east-west 1/8 line of the southeast 1/4 of Section 23; east to Eagle Highway; southerly on Eagle Highway and Lake Leelanau Drive to the south line of Section 25, T30N, R12W, Suttons Bay Township; west to the south 1/4 post of Section 26, T30N, R12W, Leland Township; north to Highway M-204; northwesterly and westerly on Highway M-204 to its intersection with Highway M-22; thence due west to the shore of Lake Michigan; northerly on the shore of Lake Michigan to the starting point.

EXCHANGE SERVICE AREA - Enclosed by the following boundary:

Starting on the shore of Lake Michigan at the east line of Section 26, T31N, R12W, Leland Township, Leelanau County; south to the east 1/4 post of Section 26; east to the east 1/4 post of Section 25; south to the east 1/4 post of Section 36; west to the center of Lake Leelanau; southerly through the center of Lake Leelanau to a point opposite the south line of Section 11, T30N, R12W, Leland Township; east to the northeast corner of Section 14; south to the east 1/8 post of the southeast 1/4 of Section 14; east to the east 1/8 post of the southeast 1/4 of Section 13; south to the northeast corner of section 24; east to the centerline of M-204 Highway (Duck Lake Road); southwestly along said centerline of M-204 Highway to the east-west 1/8 line of section 19, T30N, R11W, Suttons Bay Township; east to the 1/8 post of the northwest 1/4 of section 19; south to the center of Section 18, T29N, R11W, Bingham Township; west to the west 1/4 post of Section 18; south to the southeast corner of Section 13, T29N, R12W, Bingham Township; west to the center of Lake Leelanau; northerly through the center of Lake Leelanau to a point opposite the east-west 1/8 line of the northeast 1/4 of Section 14. T29N, R12W, Centerville Township; west to the west 1/8 post of the northeast 1/4 of Section 15; north to the west 1/8 post of the northeast 1/4 of Section 10; west to the west 1/8 post of the northwest 1/4 of Section 9; north to the northwest corner of Section 4; west to the shore of Lake Michigan; northerly on the shore of Lake Michigan to the starting point.

LOCAL TELEPHONE EXCHANGE SERVICES BOUNDARIES**LAKE LINDEN**

BASE RATE AREA - Enclosed by the following boundary:

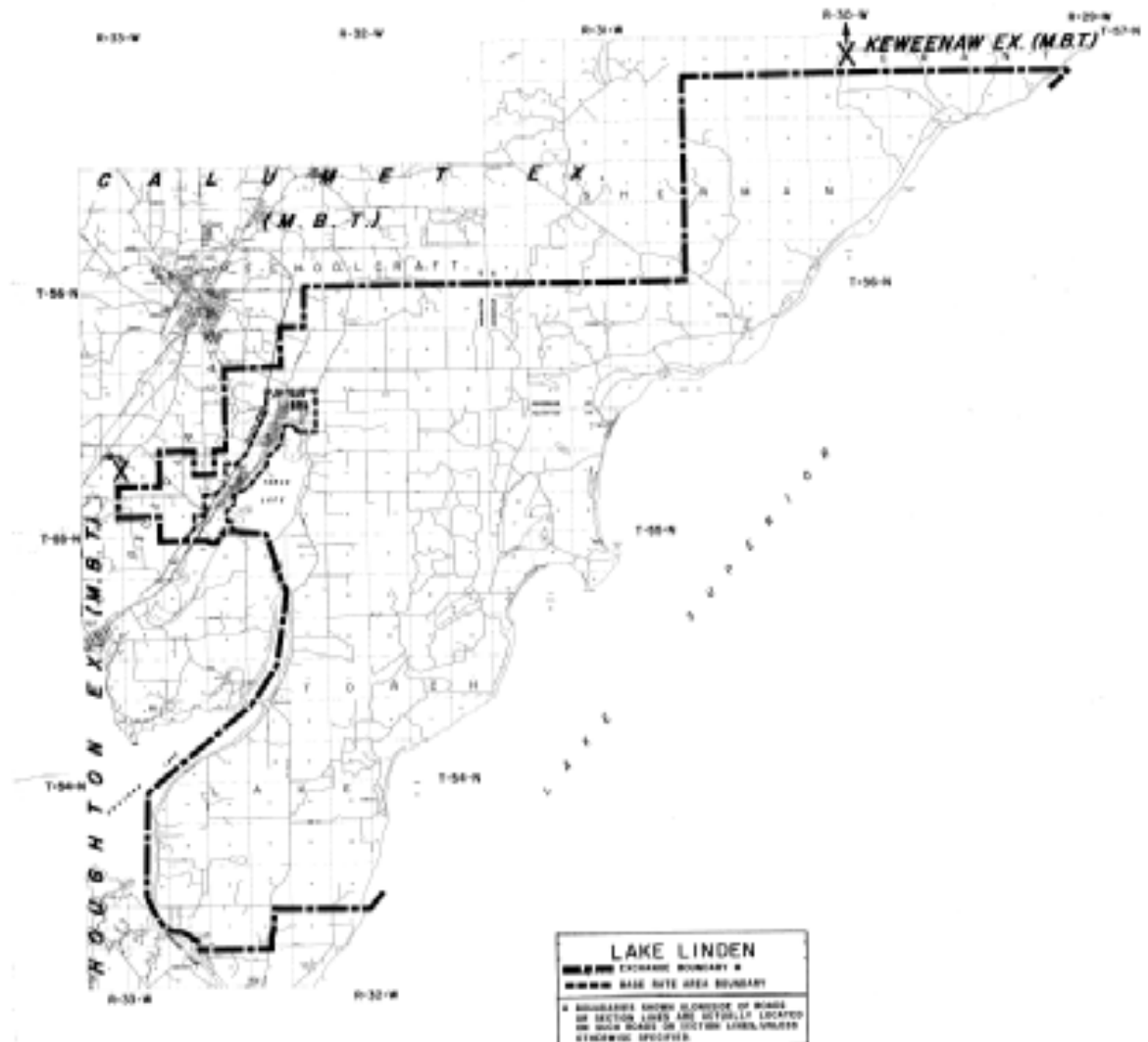
Starting on the Copper Range Railroad at the east-west 1/4 line of Section 31, T56N, R32W, Schoolcraft Township, Houghton County; east to the north 1/8 post of the southeast 1/4 of Section 32; south to County Road S-641A; west to the shore of Torch Lake; northwesterly and southwesterly on the shore of Torch Lake to the south line of Section 14, T55N, R33W, Osceola Township; west to the Copper Range Railroad; northeasterly on the railroad to the north-south 1/8 line of the southeast 1/4 of Section 14; north to the north 1/8 post of the southeast 1/4 of Section 14; east to the east 1/4 post of Section 14; north to the northeast corner of Section 14; east to the Copper Range Railroad; northeasterly on the railroad to the north-south 1/4 line of Section 12, T55N, R33W, Schoolcraft Township; north approximately one-half mile to a point due west of the intersection of Douglass Street and the Copper Range Railroad; east to the intersection of Douglass Street and the Copper Range Railroad; northeasterly and northerly on the railroad to the starting point.

EXCHANGE SERVICE AREA - Enclosed by the following boundary:

Starting at the north 1/4 post of Section 20, T56N, R32W, Schoolcraft Township, Houghton County; east to the northeast corner of Section 23, T56N, R31W, Sherman Township, Keweenaw County; north to the northwest corner of Section 25, T57N, R31W; east to the shore of Lake Superior; southwesterly on the shore of Lake Superior and Keweenaw Bay to the south line of Section 33, T54N, R32W, Torch Lake Township, Houghton County; west to the north-south road which is located approximately on the north-south 1/4 line of Section 6, T53N, R32W; southerly on the road to the south line of Section 6; west to the Portage River; northwesterly on the Portage River to Portage Lake; northerly, northeasterly and northerly through Portage Lake to Torch Lake; westerly through Torch Lake to the south line of Section 14, T55N, R33W, Osceola Township; west to the southwest corner of Section 14; north to the west 1/4 post of Section 14; west to the west 1/4 post of Section 15; north to the west 1/8 post of the southwest 1/4 of Section 10; east to the east 1/8 post of the southeast 1/4 of Section 10; north to the northwest corner of Section 11; east to the north 1/8 post of the northeast 1/4 of Section 11; south to the south 1/8 post of the northeast 1/4 of Section 11; east to the south 1/8 post of the northwest 1/4 of Section 12, T55N, R33W, Schoolcraft Township; north to the north 1/8 post of the northwest 1/4 of Section 12; east to the north 1/4 post of Section 12; north to the north 1/4 post of Section 36, T56N, R33W, Calumet Township; east to the southwest corner of Section 29, T56N, R32W, Schoolcraft Township; north to the northwest corner of Section 29; east to the north 1/4 post of Section 29; north to the starting point.

LOCAL TELEPHONE EXCHANGE SERVICES BOUNDARIES

LAKE LINDEN



LOCAL TELEPHONE EXCHANGE SERVICES BOUNDARIES

LAKE ODESSA

BASE RATE AREA - Enclosed by the following boundary:

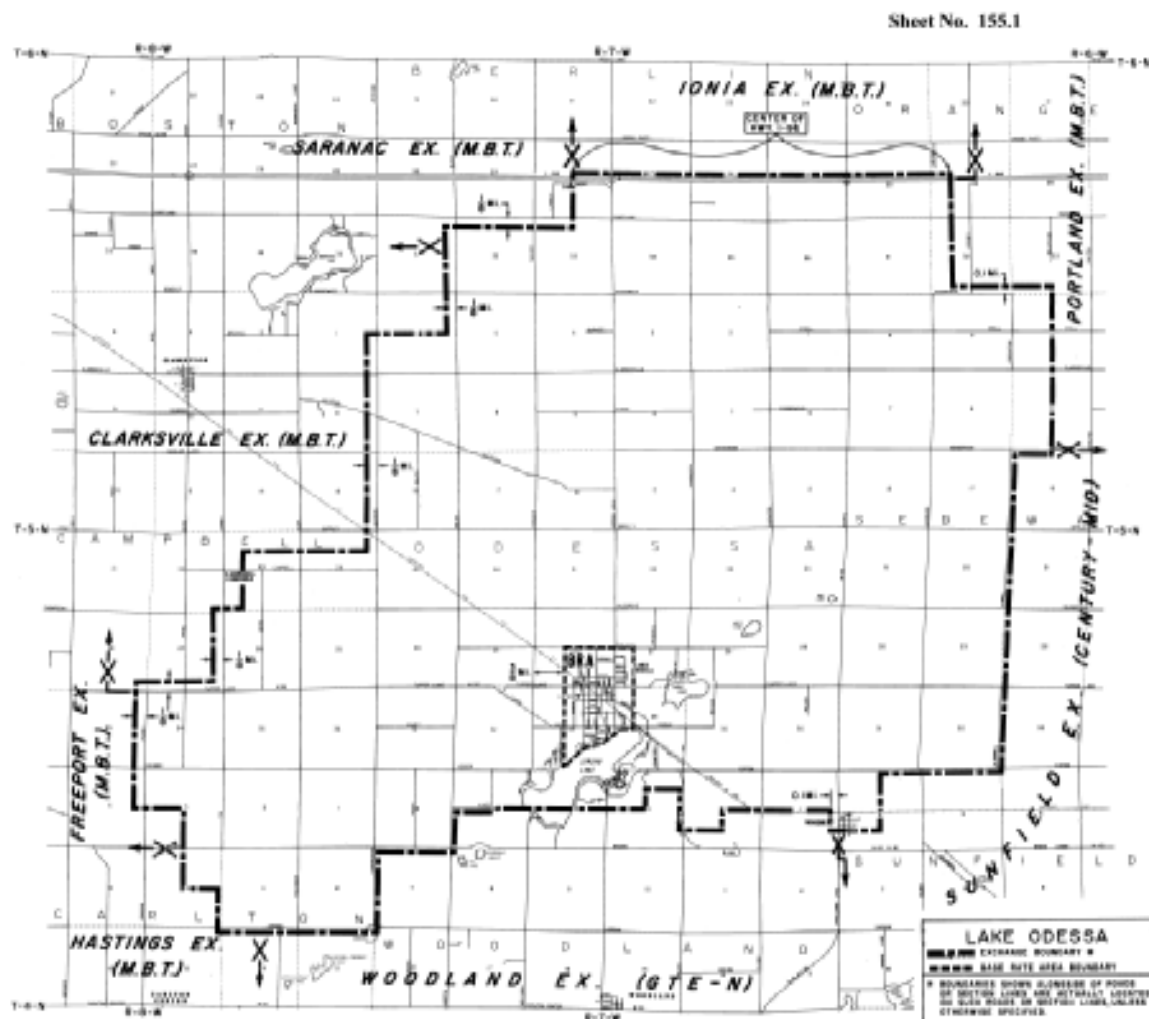
Starting at the intersection of Bonanza Road and Jordan Lake Road (west 1/4 post of Section 27, Odessa Township, Ionia County); east to the north 1/8 post of the southwest 1/4 of Section 27; south to the shore of Jordan Lake; southwesterly on the shore of Jordan Lake to a point 1/8 mile west of the north-south 1/4 line of Section 33; north to Bonanza Road at a point 1/8 mile west of the center of Section 28; east to the starting point.

EXCHANGE SERVICE AREA - Enclosed by the following boundary:

Starting on Highway I-96 at the center of Section 28, Berlin Township, Ionia County; east on the center of Highway I-96 to the north 1/8 post of the southwest 1/4 of Section 29, Orange Township; south to a point 0.1 mile north of Goodemote Road; east to the north-south 1/4 line of Section 33; south to Henderson Road; west to Kimmel Road; south to Eaton Highway; west to the north 1/4 post of Section 6, Sunfield Township, Eaton County; south to the east 1/8 post of the southwest 1/4 of Section 6; west to a point 0.1 mile west of Saddlebag Lake Road; north to the east-west 1/4 line of Section 1, Woodland Township, Barry County; west to the center of Section 2; south to the east 1/8 post of the southwest 1/4 of Section 2; west to Velte Road; north to the east 1/8 post of the northeast 1/4 of Section 3; west to the west 1/8 post of the northeast 1/4 of Section 3; south to the center of Section 3; west to the west 1/4 post of Section 5; south to Brown Road; west to Cunningham Road; south to the southeast corner of Section 12, Carlton Township; west to the southwest corner of Section 11; north to the west 1/4 post of Section 11; west to the center of Section 10; north to the center of Section 3; west to a point 1/8 mile west of Usborne Road; north to a point 1/8 mile north of the south line of Section 28, Campbell Township, Ionia County; east to a point 1/8 mile west of Darby Road; north to the north line of Section 27; east to the south 1/8 post of the southwest 1/4 of Section 23; north to the center of the northwest 1/4 of Section 23; east to a point 1/8 mile west of Jackson Road; north to a point 1/8 mile west of the west 1/4 post of Section 6, Odessa township; east to a point 1/8 mile west of Bliss Road; north paralleling Bliss Road to a point 1/8 mile south of Portland Road; east to the north-south 1/4 line of Section 33, Berlin township; north to the starting point.

LOCAL TELEPHONE EXCHANGE SERVICES BOUNDARIES

LAKE ODESSA



LOCAL TELEPHONE EXCHANGE SERVICES BOUNDARIES**LANSING**

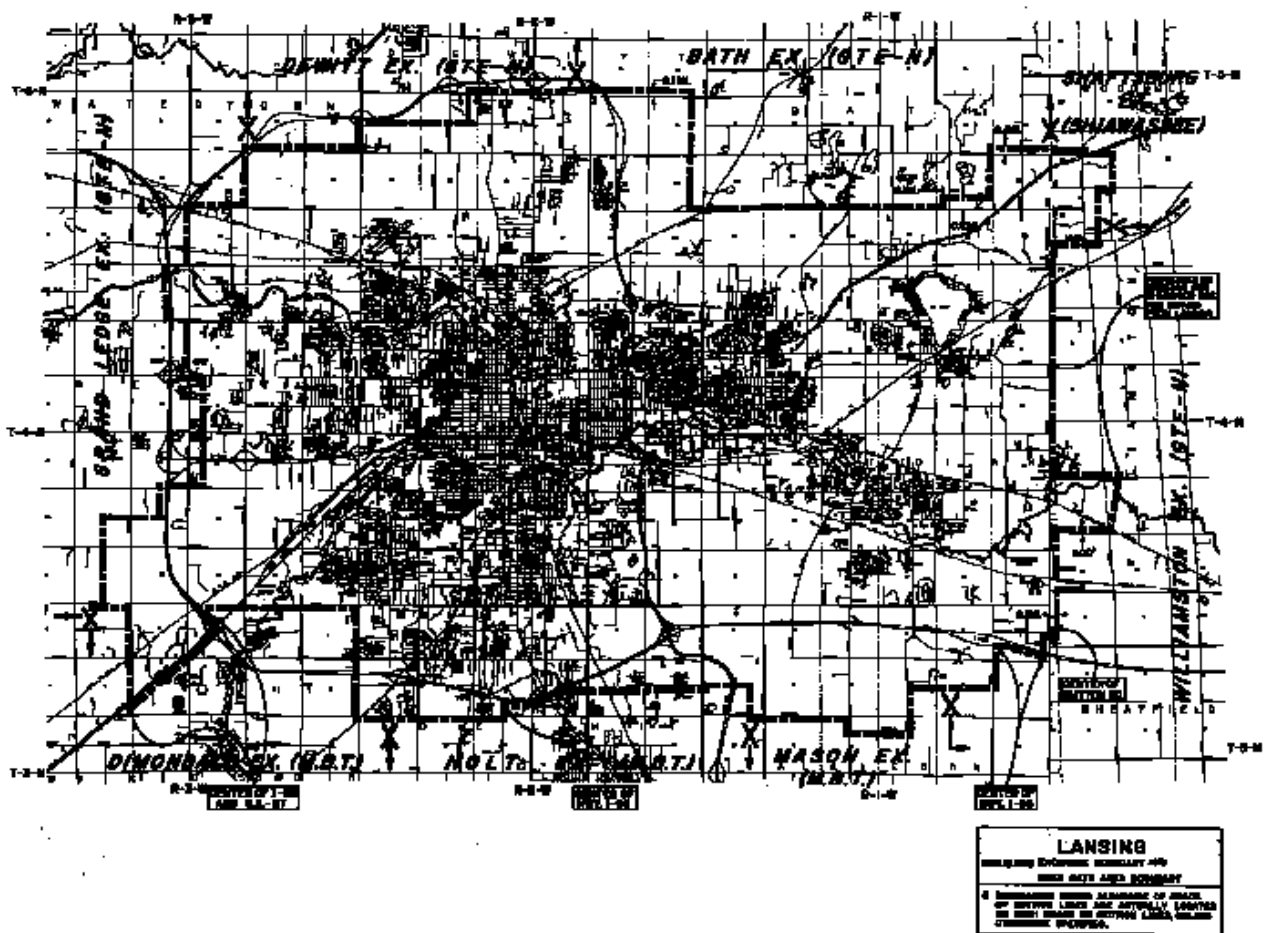
BASE RATE AREA and EXCHANGE SERVICE AREA - Enclosed by the following boundary:

Starting at the intersection of Stoll Road and Lowell Road (northwest corner of Section 26, Watertown Township, Clinton County); east to Airport Road; north to the west 1/4 post of Section 19, DeWitt Township; east to 500' west of the east 1/4 post of Section 20; north to Clark Road; east to Boichot Road; north 0.1 mile; east to a point 0.1 mile north of the south 1/8 post of the southeast 1/4 of Section 13; south to the south 1/8 post of the southeast 1/4 of Section 25; east to a point 0.1 mile west of Upton Road; north to a point 0.2 miles north of the south line of section 26, Bath Township; east to the east line of Section 26; north to a point 0.1 mile north of Stoll Road; east to the east line of Section 24; south to Stoll Road; east on Stoll Road and Stoll Road extended to the north-south 1/4 line of Section 28, Woodhull Township, Shiawassee County; south to Braden Road; west to the south 1/8 post of the southwest 1/4 of Section 28; south to the south 1/8 post of the southwest 1/4 of Section 33; west to the southwest corner of Section 32; south to Sherwood Road; east to the south 1/8 post of the southwest 1/4 of Section 21, Williamston Township, Ingham County; southwesterly to the intersection of Grand River Avenue and Burkley Road; south on Burkley Road to a point 300 feet north of Turner Road; west paralleling Turner Road to a point 0.1 mile east of Meridian Road; to the railroad right of way; along the railroad right of way east to the north south quarterline of Section 32; south to the south quarter post of Section 32; then west to a point 1/10 of a mile east of Meridian Road; then south paralleling Meridian Road to Button Road extended; west on Button Road extended and continuing west on the center of Button Road to a point 0.1 mile west of Meridian road; south to the center of Highway I-96;

LOCAL TELEPHONE EXCHANGE SERVICES BOUNDARIES

LANSING

Sheet No. 156.1



LOCAL TELEPHONE EXCHANGE SERVICES BOUNDARIES**LAPEER**

BASE RATE AREA - Enclosed by the following boundary:

Starting on Valentine Road at the west 1/4 post of Section 20, Mayfield Township, Lapeer County; east to Farnsworth Road; south to Daley Road; east to the northeast corner of Section 28; south to Haines road; west to Farnsworth Road; south to the center of Section 33; east to Roods Lake Road; south to Bowers Road; west to Meyers road; south to the west 1/8 post of the southwest 1/4 of section 3, Lapeer Township; east to the center of the southwest 1/4 of Section 1; south to Imlay City Road (Highway M-21); westerly on Imlay City Road and continuing west on the north lines of Sections 10 and 9 to the north 1/4 post of Section 9; south to the east 1/8 post of the southwest 1/4 of Section 9; west to Clark Road; south to the east 1/8 post of the northeast 1/4 of Section 17; west to the center of the northwest 1/4 of Section 18; north to Demille Road; west to the Grand Trunk Western Railroad; southwesterly and west on the railroad to Genesee Road; southwesterly on Genesee Road to Golf Road; north to Davison Road; east to Hayes Road; north to the center of Section 2, Elba Township; east to Millville road; north to Davis Lake Road; east to the southwest corner of Section 29, Mayfield Township; north to the starting point.

LAKE NEPESSING LOCALITY RATE AREA - Enclosed by the following boundary:

Starting at the north 1/8 post of the northeast 1/4 of Section 15, Elba Township, Lapeer County; east to Lake Nepessing Road; south, east and south on Lake Nepessing Road to Lippincott Road; southwesterly and west on Lippincott Road to the south 1/8 post of the northeast 1/4 of Section 22; north to the starting point.

EXCHANGE SERVICE AREA - (See Sheet No. 157.1)

Material formerly appeared in Tariff M.P.S.C. No. 20R

LOCAL TELEPHONE EXCHANGE SERVICES BOUNDARIES**LAPEER**

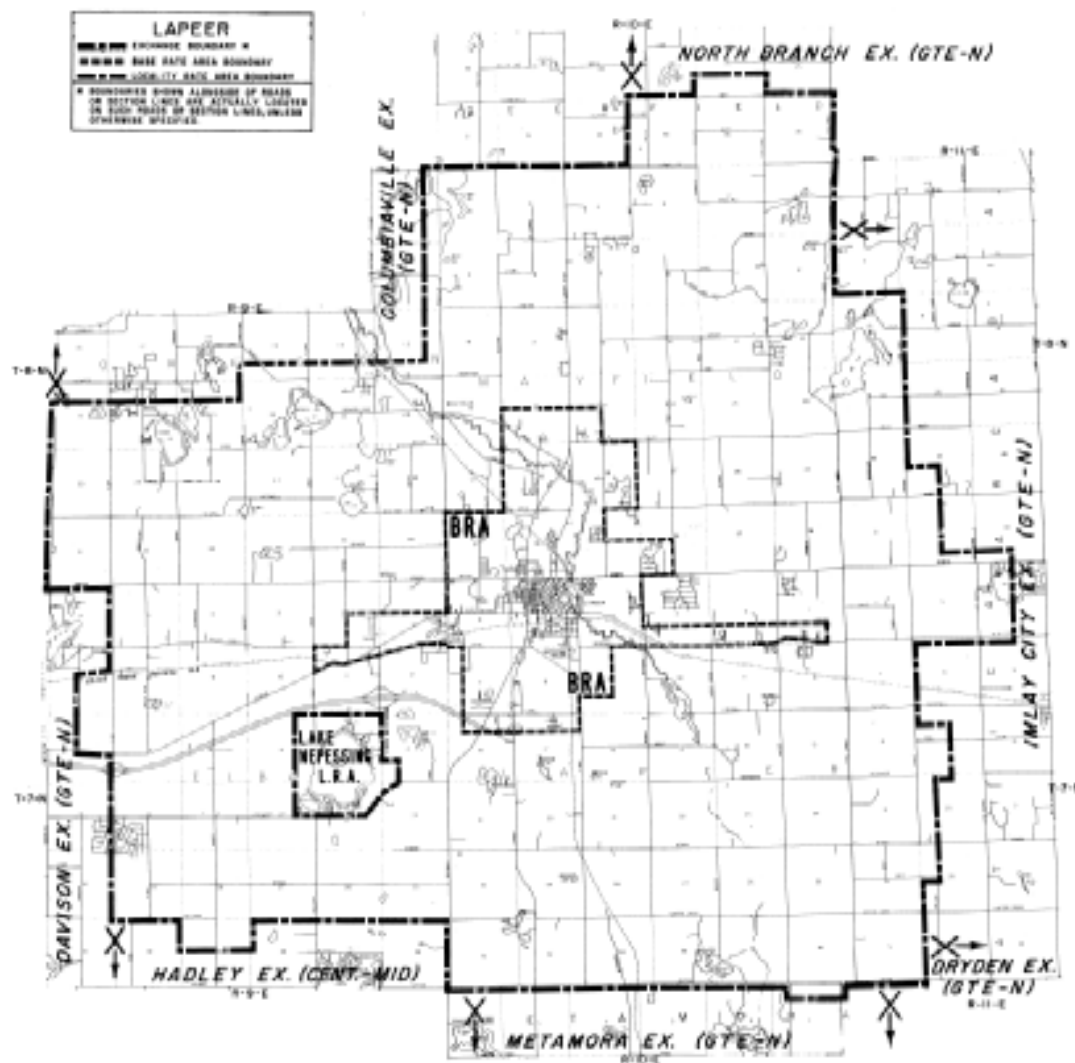
EXCHANGE SERVICE AREA - Enclosed by the following boundary:

Starting at the northwest corner of Section 34, Deerfield Township, Lapeer County; east to the northeast corner of Section 34; north to the west 1/8 post of the southwest 1/4 of Section 26; east to the east 1/8 post of the southeast 1/4 of Section 26; south to the southeast corner of Section 26; east to the northeast corner of Section 26; south to the southeast corner of Section 26; east to the northeast corner of Section 36; south to the northwest corner of Section 18 Arcadia Township; east to the northeast corner of Section 18; south to the west 1/4 post of Section 29; east to the center of Section 29; south to the west 1/8 post of the southeast 1/4 of Section 32; east to the east 1/8 post of the southwest 1/4 of Section 33; south to the south 1/4 post of Section 4, Attica Township; west to the southwest corner of Section 5; south to the west 1/8 post of the northwest 1/4 of Section 17; east to the east 1/8 post of the northwest 1/4 of Section 17; south to the intersection of Miller Road and Newark Road; continuing south on Miller Road to West Road; west to the east 1/4 post of Section 30; south to Sutton Road; west to the north 1/8 post of the northeast 1/4 of Section 1, Metamora Township; south to the center of the northeast 1/4 of Section 1; west to Wilder Road; north to Sutton Road; west to Baldwin Road; north to the southeast corner of Section 25, Elba Township; west to the southwest corner of Section 27; south to the east 1/4 post of Section 33; west to the west 1/4 post of Section 33; north to the northwest corner of Section 33; west to the southwest corner of Section 29; north to Genesee Road; westerly on Genesee Road to Harsen Road; north to the Grand Trunk Western Railroad; easterly on the railroad to Elba Road; north to Oregon Road; west to Washburn Road; north to the west 1/8 post of the northwest 1/4 of Section 19, Oregon Township; east to the east 1/8 post of the northeast 1/4 of Section 21; north to the west 1/8 post of the southwest 1/4 of Section 15; east to the center of the southeast 1/4 of Section 13; north to the north 1/8 post of the northeast 1/4 of Section 1; east to the southwest Corner of Section 34, Deerfield Township; north to the starting point.

Material formerly appeared in Tariff M.P.S.C. No.20R

LAPEER

Sheet No. 157.2



Material formerly appeared in Tariff M.P.S.C. No. 20R

LOCAL TELEPHONE EXCHANGE SERVICES BOUNDARIES

LE ROY

BASE RATE AREA - Enclosed by the following boundary:

Starting at the intersection of Four Mile Road and Lincoln Road (northwest corner of Section 13, Village of Le Roy, Osceola County); east to Twin Lakes Road; south to Sunrise Lake road; west to Lincoln Road; north to the starting point.

EXCHANGE SERVICE AREA - Enclosed by the following boundary:

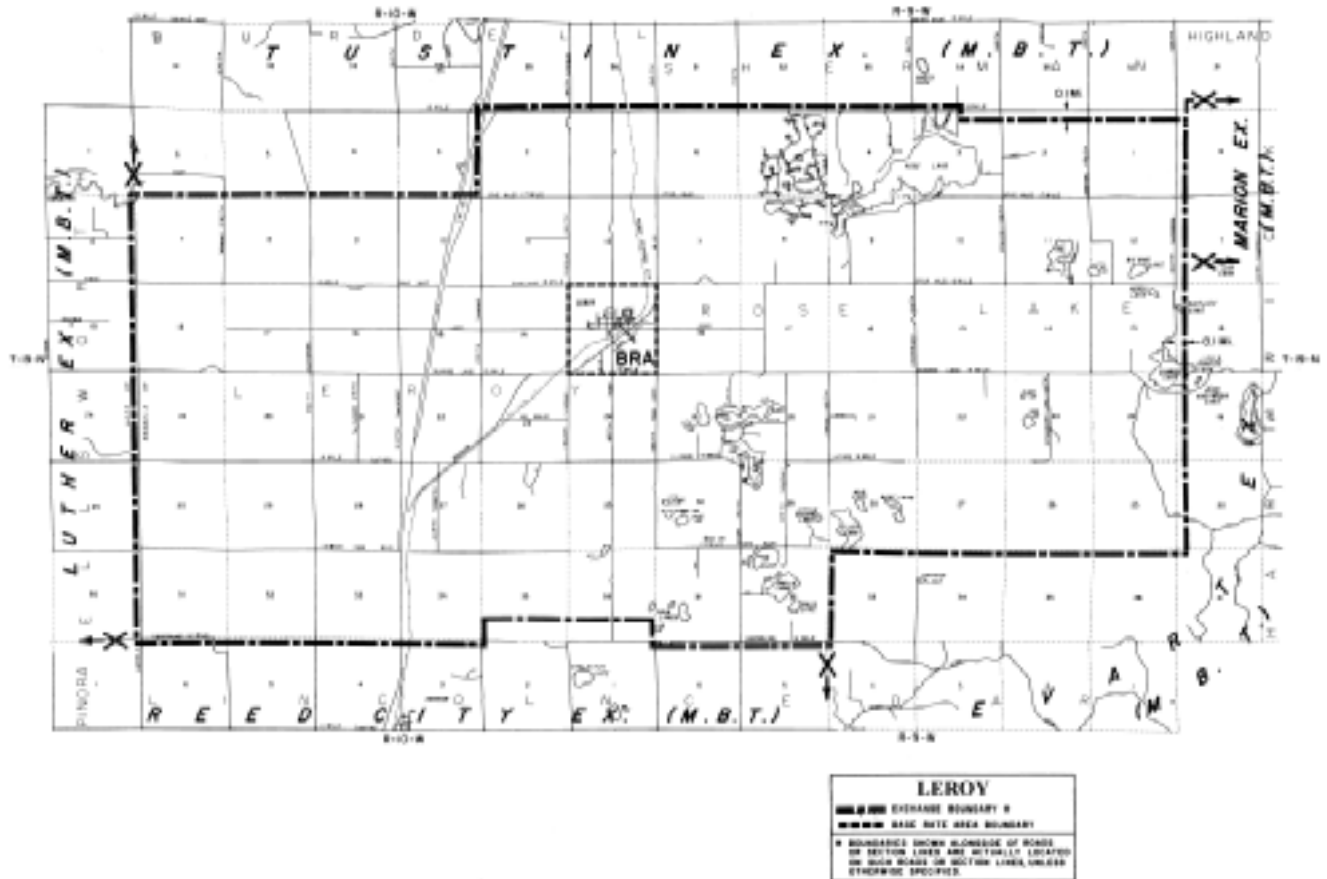
Starting at the northwest corner of Section 7, LeRoy Township, Osceola County; east to the northeast corner of Section 10; north to the northwest corner of Section 2; east to the north 1/4 post of Section 3, Rose Lake Township; south 0.1 mile; east to a point 0.1 mile east of the west line of Section 6, Hartwick Township; south to a point 0.1 mile east of the southwest corner of Section 30; west to the southwest corner of Section 28, Rose Lake Township; south to the southeast corner of Section 32; west to the southwest corner of Section 31; north to the west 1/8 post of the southwest 1/4 of Section 31; west to the east 1/8 post of the southeast 1/4 of Section 34, LeRoy Township; south to the southeast corner of Section 34; west to the southwest corner of Section 31; north to the starting point.

Material formerly appeared in Tariff M.P.S.C. No.20R

LOCAL TELEPHONE EXCHANGE SERVICES BOUNDARIES

LE ROY

Sheet No. 158.1



Material formerly appeared in Tariff M.P.S.C. No. 20R

LOCAL TELEPHONE EXCHANGE SERVICES BOUNDARIES**LESLIE**

BASE RATE AREA - Enclosed by the following boundary:

Starting at the west 1/4 post of Section 21, Leslie Township, Ingham County; east to a point 1/8 mile east of the west 1/4 post of Section 22; south to a point 1/8 mile east of the west 1/4 post of Section 27; west to the north 1/8 post of the southeast 1/4 of Section 28; south to the south 1/8 post of the southeast 1/4 of Section 28; west to the southwest corner of Section 28; north to the starting point.

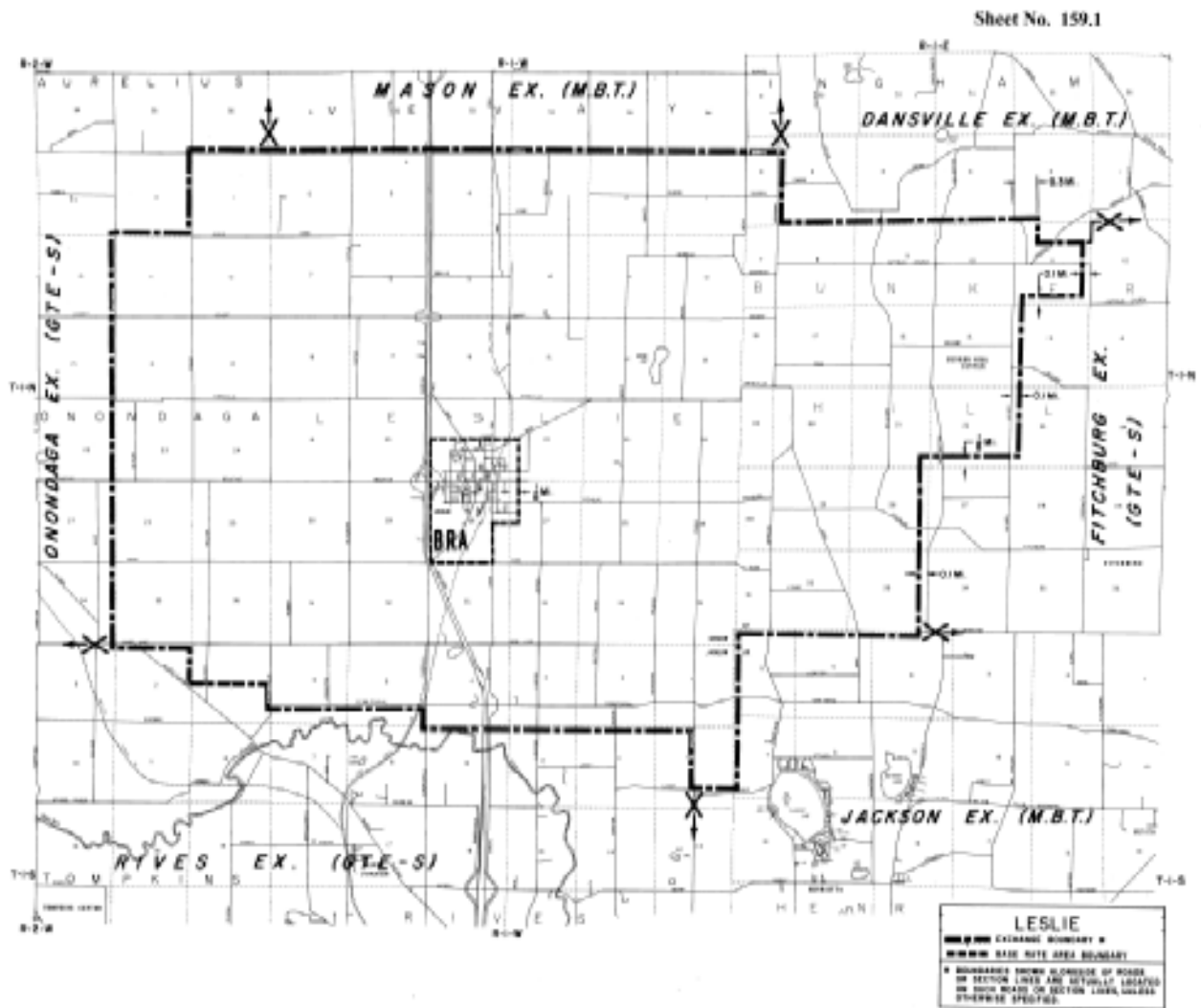
EXCHANGE SERVICE AREA - Enclosed by the following boundary:

Starting at the intersection of Plains Road and Edgar Road (northwest corner of Section 1, Onondaga Township, Ingham County); east to Meridian Road; south to the southwest corner of Section 5, Bunker Hill Township; east to a point 0.3 miles east of the northwest corner of Section 11; south to the east-west 1/8 line of the northwest 1/4 of Section 11; east to a point 0.1 mile west of the east line of Section 11; south to a point 0.1 mile north of the south line of Section 11; west to a point 0.1 mile east of the west line of Section 11; south to a point 1/8 mile north of the south line of Section 23; west to a point 0.1 mile west of the east line of Section 21; south to the south line of Section 33; west to the southwest corner of Section 31; south to the east 1/8 post of the southeast 1/4 of Section 12; north to the north 1/4 post of Section 12; west to the southwest corner of Section 4; north to Territorial Road; west on Territorial Road to the west line of Section 6; north to the west 1/4 post of Section 6; west to the west 1/4 post of Section 1, Tompkins Township; north to the northwest corner of Section 1; west to the southwest corner of Section 35, Onondaga Township; north to the northwest corner of Section 11; east to the northeast corner of Section 11; north to the starting point.

Material formerly appeared in Tariff M.P.S.C. No.20R

LOCAL TELEPHONE EXCHANGE SERVICES BOUNDARIES

LESLIE



Material formerly appeared in Tariff M.P.S.C. No. 20R

LOCAL TELEPHONE EXCHANGE SERVICES BOUNDARIES**LEXINGTON**

BASE RATE AREA - Enclosed by the following boundary:

Starting at the intersection of Lakeshore Road (Highway M-25) and Suerwier Road (east-west 1/4 line of Section 35, T11N, R16E, Sanilac Township, Sanilac County); east to the shore of Lake Huron; southerly on the shore of Lake Huron to the south line of Section 19, T9N, R17E, Worth Township (Galbraith Line Road extended); west to Lakeshore Road; northwesterly and north on Lakeshore Road to Gardner Line road; west to the south 1/4 post of Section 13; north to the north 1/4 post of Section 12; east to Lakeshore road; north to Sheridan Line Road; west to Union Street extended; north to the east-west 1/4 line of Section 36, Lexington Township; west to the center of Section 36; north to a point 3/8 mile north of Peck road (Highway M-90); east to Lakeshore Road; north and northerly on Lakeshore Road to the starting point.


EXCHANGE SERVICE AREA - Enclosed by the following boundary:

Starting on Suerwier Road at the center of Section 34, T11N, R16E, Sanilac Township, Sanilac County; east to the shore of Lake Huron; southerly on the shore of Lake Huron to the south line of Section 19, T9N, R17E, Worth Township (Galbraith Line Road extended); west to the south 1/8 post of the southeast 1/4 of Section 23, T9N, R16E, north to the center of the southeast 1/4 of Section 14; west to the center of the southwest 1/4 of Section 14; north to the north 1/8 post of the southwest 1/4 of Section 2; west to the west 1/4 post of Section 2; north to the northwest corner of Section 23, Lexington Township (Roach Road); east to the south 1/4 post of Section 14; north to the north 1/4 post of Section 2; east to the south 1/4 post of Section 34, T11N, R16E, Sanilac Township; north to the starting point.

Material formerly appeared in Tariff M.P.S.C. No.20R

LOCAL TELEPHONE EXCHANGE SERVICES BOUNDARIES

LEXINGTON



Material formerly appeared in Tariff M.P.S.C. No. 20R

LOCAL TELEPHONE EXCHANGE SERVICES BOUNDARIES**LINWOOD**

BASE RATE AREA - Enclosed by the following boundary:

Starting on Anderson Road at the north 1/4 post of Section 34, Fraser Township, Bay County; east to the north 1/8 post of the northeast 1/4 of Section 34; south to the center of the southeast 1/4 of Section 34; east to the shore of Saginaw Bay; southerly on the shore of Saginaw Bay to the south line of Section 12, Kawkawlin Township (Parish Road extended); west to the Detroit and Mackinac Railroad; northerly on the railroad to the east-west 1/8 line of the northeast 1/4 of Section 2; west to the center of the northeast 1/4 of Section 3; south to the south 1/8 post of the southeast 1/4 of Section 3 (Cottage Grove Road); west to the south 1/4 post of Section 3; north to the starting point.

EXCHANGE SERVICE AREA - Enclosed by the following boundary:

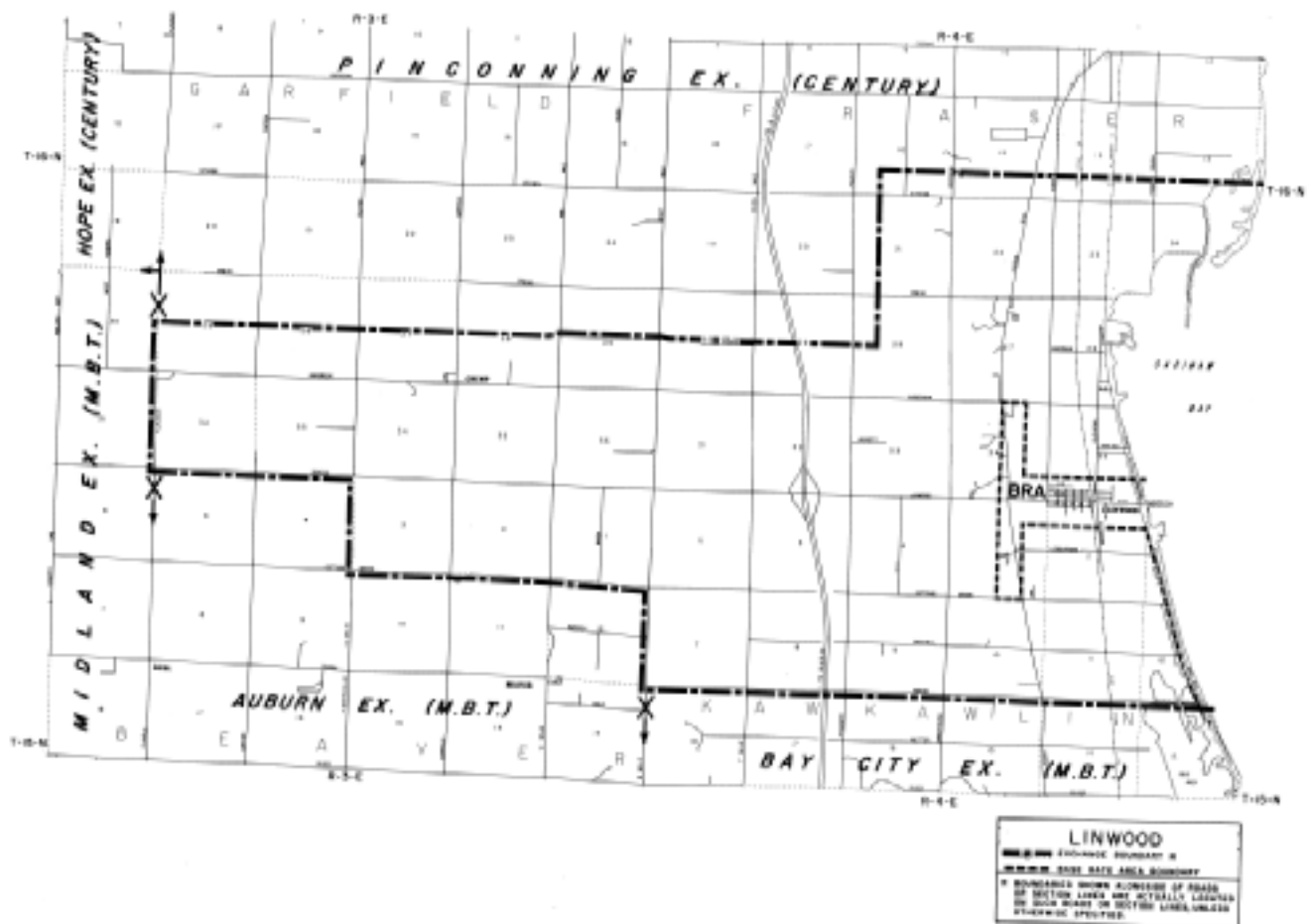
Starting at the west 1/4 post of Section 29, Garfield Township, Bay County; east to the south 1/8 post of the northwest 1/4 of Section 28, Fraser Township; north to the center of the southwest 1/4 of Section 16; east to the shore of Saginaw Bay; southerly on the shore of Saginaw Bay to the south line of Section 12, Kawkawlin Township (Parish Road extended); west to Eight Mile Road; north to the northwest corner of Section 7 (Cottage Grove Road); west on the south lines of Sections 1, 2 and 3, Beaver Township, to the southwest corner of Section 3; north to Linwood Road; west to Flajole Road; north to the starting point.

Material formerly appeared in Tariff M.P.S.C. No.20R

LOCAL TELEPHONE EXCHANGE SERVICES BOUNDARIES

LINWOOD

Sheet No. 161.1



Material formerly appeared in Tariff M.P.S.C. No. 20R

LOCAL TELEPHONE EXCHANGE SERVICES BOUNDARIES

LUTHER

BASE RATE AREA - Enclosed by the following boundary:

Starting at the north 1/4 post of Section 13, T19N, R12W, Village of Luther, Lake County; east to the north 1/4 post of Section 18, T19N, R11W; south to the south 1/4 post of Section 18; west to the south 1/4 post of Section 13, T19N, R12W; north to the starting point.

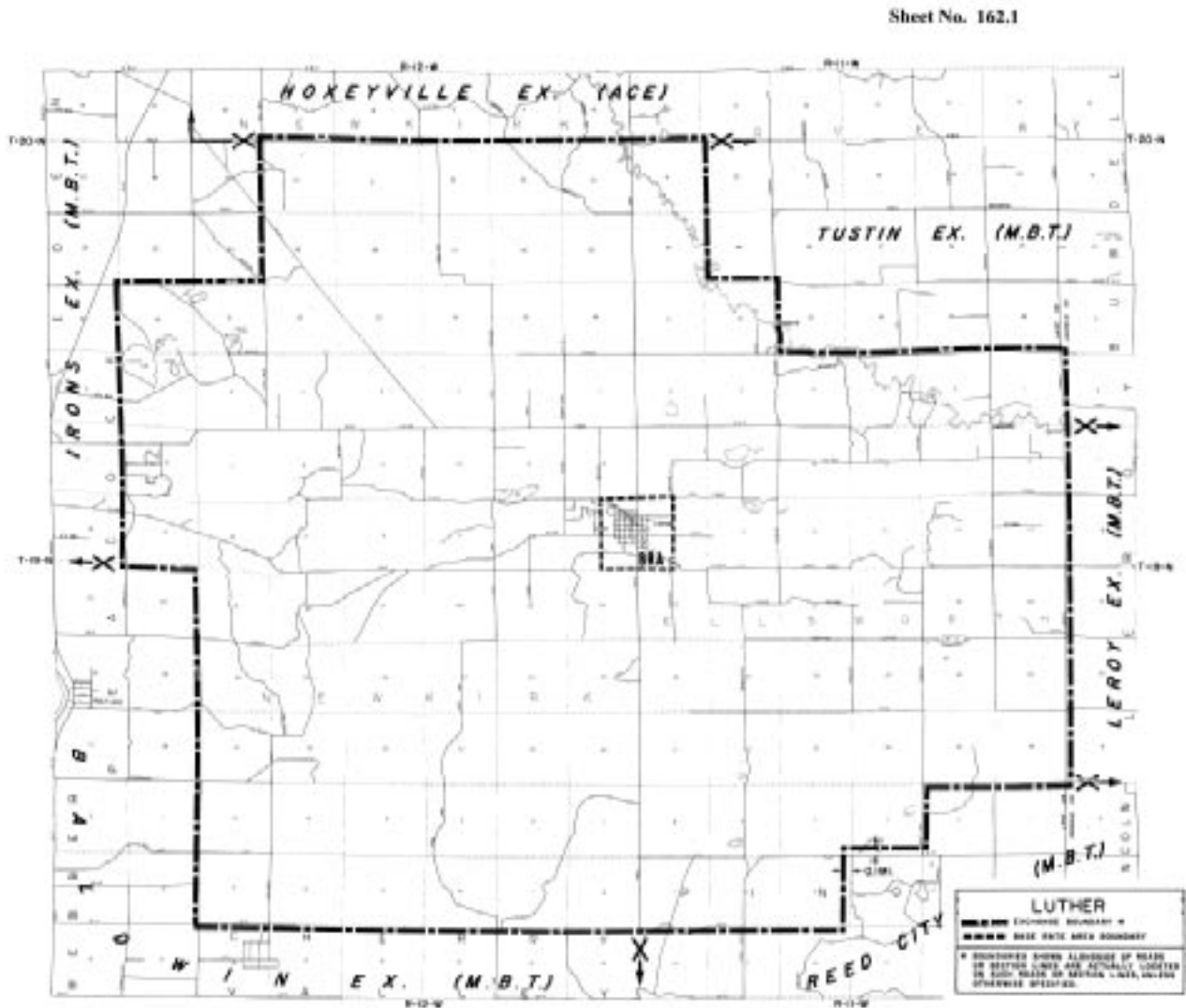
EXCHANGE SERVICE AREA - Enclosed by the following boundary:

Starting at the northwest corner of Section 20, T20N, R12W, Newkirk Township, Lake County; east to the northeast corner of Section 19, Dover Township; south to the southeast corner of Section 30; east to the northeast corner of Section 32; south to the southeast corner of Section 32; east to the northeast corner of Section 1, Ellsworth Township; south to the southeast corner of Section 36; west to the southwest corner of Section 35; south to a point 0.1 mile north of the southeast corner of Section 3, Pinora Township; west to a point 0.1 mile west of the east line of Section 4; south to a point 0.1 mile west of the southeast corner of Section 9; west to the southwest corner of Section 7, Cherry Valley Township; north to the northwest corner of Section 19, T19N, R12W, Newkirk Township; west to the southwest corner of Section 13, Peacock Township; north to the northwest corner of Section 36, Eden Township; east to the northwest corner of Section 32, T20N, R12W, Newkirk Township; north to the starting point.

Material formerly appeared in Tariff M.P.S.C. No. 20R

LOCAL TELEPHONE EXCHANGE SERVICES BOUNDARIES

LUTHER



Material formerly appeared in Tariff M.P.S.C. No. 20R

LOCAL TELEPHONE EXCHANGE SERVICES BOUNDARIES

MACKINAC ISLAND

BASE RATE AREA - Enclosed by the following boundary:

Starting on the west shore of Mackinac Island at the southeast boundary of Private Claim No. 2 (City of Mackinac Island, Mackinac County); northeasterly on the boundary of Private Claim No. 2, and continuing northeasterly on the extension of the boundary to the southwest boundary of Private Claim No. 1; thence northeasterly to the point where the southeast boundary of Private Claim No. 1 intersects the east shore of Mackinac Island; thence southerly, westerly and northerly on the shore of Mackinac Island to the starting point.

EXCHANGE SERVICE AREA - Enclosed by the following boundary:

All of Mackinac Island (City of Mackinac Island, Mackinac County) and an area beginning from the most southerly point of the shore of Mackinac Island and extending westerly to the shoreline of St. Ignace at Point La Barbe Road; continuing northerly and easterly along the shore of Lake Huron for a distance of 0.1 miles then easterly to the shore of Mackinac Island at a point 0.2 miles northwest of the point of beginning.

LOCAL TELEPHONE EXCHANGE SERVICES BOUNDARIES

MACKINAC ISLAND

Sheet No. 163.1



LOCAL TELEPHONE EXCHANGE SERVICES BOUNDARIES

MACKINAW CITY

BASE RATE AREA - Enclosed by the following boundary:

Starting on the shore of the Straits of Mackinac at the west line of Section 11, Village of Mackinaw City, Emmet County; easterly, southerly and southeasterly on the shore of the Straits of Mackinac to Stimpson Road extended; southwesterly on Stimpson Road extended and Stimpson Road to the Penn Central Railroad; northwesterly on the railroad to the south line of Section 18, Village of Mackinaw City, Cheboygan County; west to the southwest corner of Section 14, Village of Mackinaw City, Emmet County; north to the starting point.

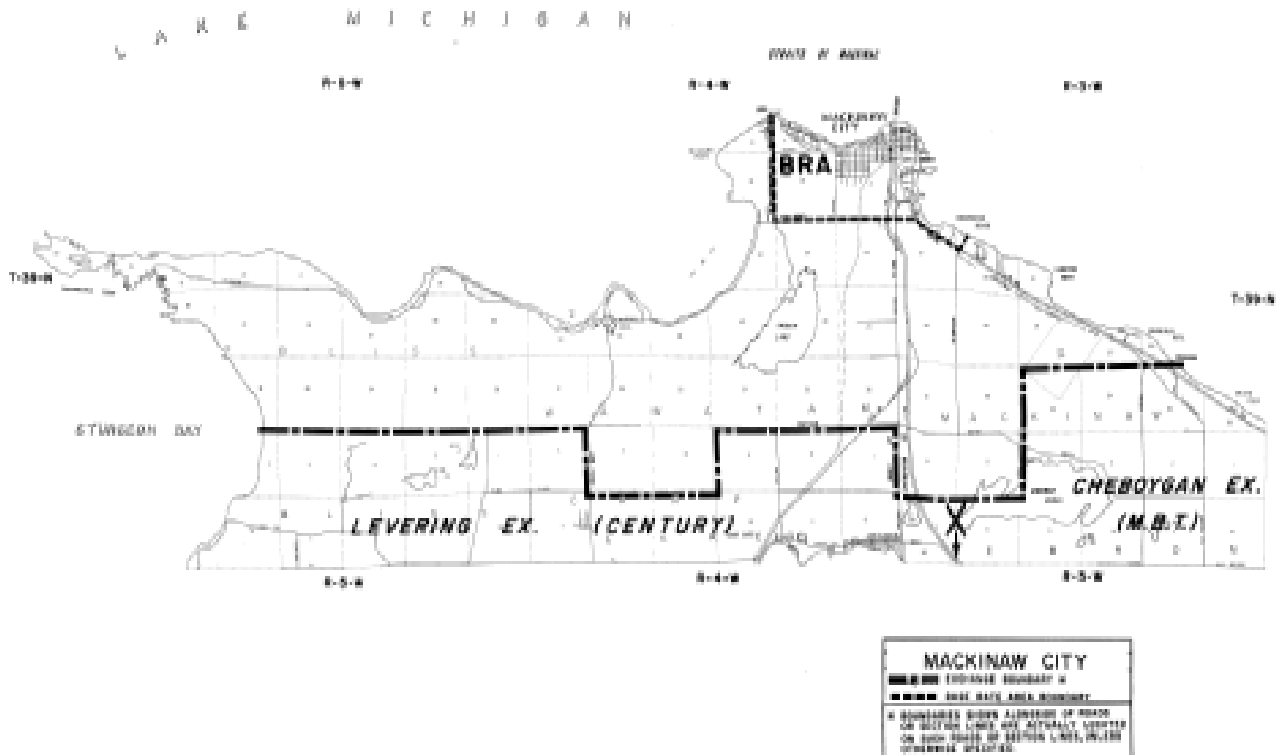
EXCHANGE SERVICE AREA - Enclosed by the following boundary:

Starting on the shore of the Straits of Mackinac at the west line of Section 11, Village of Mackinaw City, Emmet County; easterly, southerly and southeasterly on the shore of the Straits of Mackinac to the south line of Section 26, Mackinaw Township, Cheboygan County; west to the southwest corner of Section 28; south to the southeast corner of Section 5, Hebron Township; west to the southwest corner of Section 6; north to the northeast corner of Section 1, Carp Lake Township, Emmet County; west to the northeast corner of Section 4; south to the southeast corner of Section 4; west to the southwest corner of Section 5; north to the northwest corner of Section 5; west to the shore of Sturgeon Bay (Lake Michigan); northwesterly, northerly, easterly and northerly on the shore of Lake Michigan and the Straits of Mackinac to the starting point.

LOCAL TELEPHONE EXCHANGE SERVICES BOUNDARIES

MACKINAW CITY

Sheet No. 164.1



Material formerly appeared in Tariff M.P.S.C. No. 20R

LOCAL TELEPHONE EXCHANGE SERVICES BOUNDARIES**MANCELONA**

BASE RATE AREA - Enclosed by the following boundary:

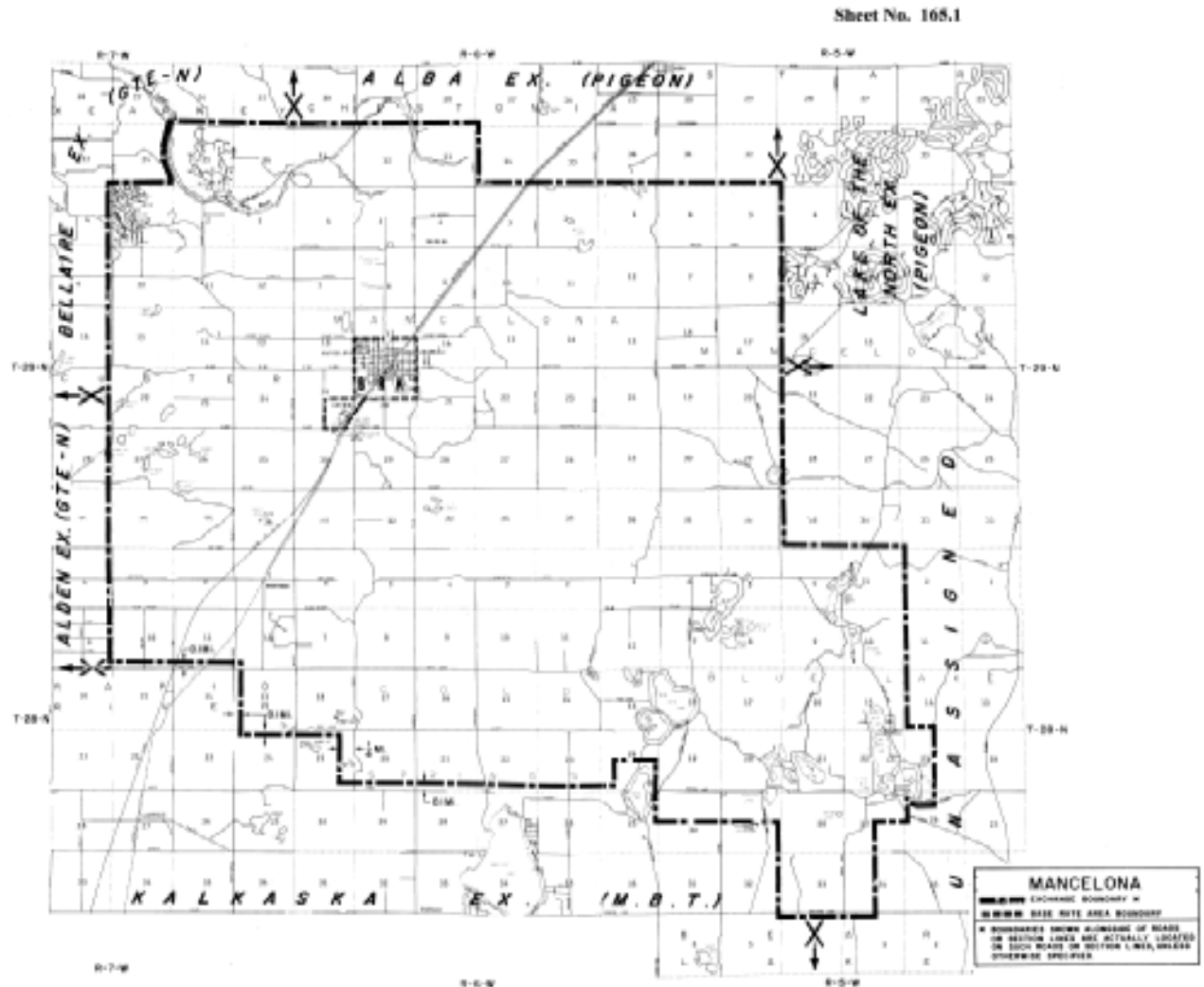
Starting at the intersection of Leshner School Road and Cedar River Road (west 1/4 post of Section 17, Village of Mancelona, Antrim County); east to the east 1/4 post of Section 17; south to the east 1/4 post of Section 20; west to the Penn Central Railroad; southwesterly on the railroad to Elder Road; west to the south 1/4 post of Section 19, T29N, R6W, Mancelona Township; north to the center of Section 19; east to Cedar River Road; north to the starting point.

EXCHANGE SERVICE AREA - Enclosed by the following boundary:

Starting at the northwest corner of Section 3, Kearney Township, Antrim County; east to the northeast corner of Section 3; north along the section line to the Cedar River and continuing north along the Cedar River to the northwest corner of Section 35; east to the northeast corner of Section 33, Chestonia Township; south to the southeast corner of Section 33; east to the northeast corner of Section 5, T29N, R5W; Mancelona Township; south to the southeast corner of Section 32; east to the northeast corner of Section 3, Blue Lake Township, Kalkaska County, south to the southeast corner of Section 15; east to the north 1/4 post of Section 23; south to the east-west road located approximately 1/8 mile south of the north line of Section 26; westerly and northwesterly on the road to the east line of Section 27; south to the east 1/4 post of Section 27, west to the center of Section 27; south to the south 1/4 post of Section 34; west to the southwest corner of Section 33; north to the east 1/4 post of Section 29; west to the west 1/4 post of Section 30; north to the east 1/4 post of Section 24, Cold Springs Township; west to the north 1/8 post of the southwest 1/4 of Section 24; south to a point 0.1 mile south of the north line of Section 19; west to a point 0.1 mile east of the west line of Section 24, Rapid River Township; north to a point 0.1 mile north of the south line of Section 12; west to the west line of Section 10; north to the starting point.

LOCAL TELEPHONE EXCHANGE SERVICES BOUNDARIES

MANCELONA



LOCAL TELEPHONE EXCHANGE SERVICES BOUNDARIES**MANCHESTER**

BASE RATE AREA - Enclosed by the following boundary:

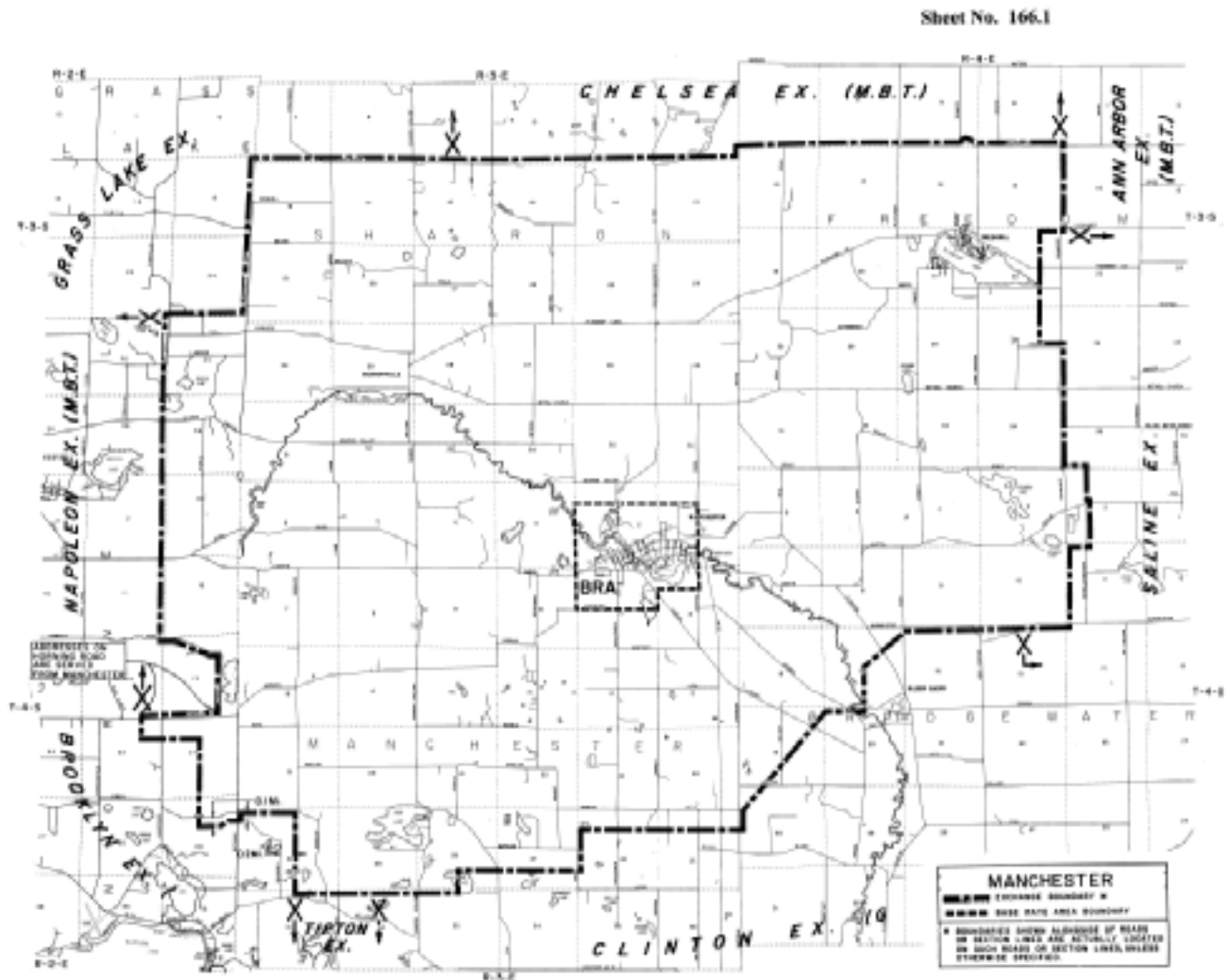
Starting at the west 1/8 post of the northwest 1/4 of Section 2, Manchester Township, Washtenaw County; east to the east 1/8 post of the northwest 1/4 of Section 1; south to the east 1/8 post of the northwest 1/4 of Section 12; west to the west 1/8 post of the northwest 1/4 of Section 12; south to the east 1/4 post of Section 11; west to the west 1/4 post of Section 11; north to the starting point.

EXCHANGE SERVICE AREA - Enclosed by the following boundary:

Starting at the northwest corner of Section 18, Sharon Township, Washtenaw County; east and easterly on the section lines to the northeast corner of Section 15, Freedom Township (Schneider Road); south to the southeast corner of Section 15; west to the north 1/8 post of the northeast 1/4 of Section 22; south to the south 1/8 post of the northeast 1/4 of Section 27; east to the east 1/4 post of Section 27; south to the southeast corner of Section 34; east to the north 1/8 post of the northwest 1/4 of Section 2, Bridgewater Township; south to the south 1/8 post of the southwest 1/4 of Section 2; west to the southwest corner of Section 2; south to the southeast corner of Section 10; west to the southwest corner of Section 9; southwest to the center of Section 17; south to the south 1/4 post of Section 178; west to the southwest corner of Section 17; southwest to the southeast corner of Section 24, Manchester Township; south to the east 1/8 post of the northeast 1/4 of Section 25; west to the west 1/8 post of the northwest 1/4 of Section 26; south to the east 1/8 post of the southeast 1/4 of Section 27; west to the west 1/8 post of the southeast 1/4 of Section 28; south to the south 1/4 post of Section 28; west to a point 0.2 miles east of the north-south portion of Mulvaney Road; north to a point 0.1 mile north of a point due east of the intersection of Mulvaney Road; and Watkins Road; west to a point 0.1 mile north of the intersection of Mulvaney Road and Watkins Road; south to a point 0.1 mile south of the intersection of Watkins Road and Cash Road; westerly remaining 0.1 mile south of Cash Road to the north-south 1/4 line of Section 25, T4S, R2E, Norvell Township, Jackson County; north to the east 1/8 post of the northwest 1/4 of Section 24; west to the center of the northeast 1/4 of Section 23; north to Horning Road; east on Horning Road to Arnold Road; north and northwesterly on Arnold Road to the southwest corner of Section 12; north to the northwest corner of Section 25, T3S, R2E, Norvell Township; east to the northeast corner of Section 25; north to the starting point.

Material formerly appeared in Tariff M.P.S.C. No. 20R

MANCHESTER



Material formerly appeared in Tariff M.P.S.C. No. 20R

LOCAL TELEPHONE EXCHANGE SERVICES BOUNDARIES**MANISTEE**

BASE RATE AREA - Enclosed by the following boundary:

Starting on the shore of Lake Michigan at the north line of Section 24, T22N, R17W, Manistee Township, Manistee County; east to the northeast corner of Section 19, T22N, R16W, Manistee Township; south to the east 1/8 post of the northeast 1/4 of Section 19; west to the shore of Bar Lake; southwesterly on the north shore of Bar Lake to the west line of Section 19; west to the shore of Bar Lake; southwesterly on the north shore of Bar Lake to the west line of Section 19; south to the Chesapeake and Ohio Railroad; northeasterly on the railroad to the east line of Section 30; south to Highway US-31; southwesterly on Highway US-31 to Perry Street; south to the Manistee River; westerly on the river to Highway M-55; southeasterly on Highway M-55 to Wall Street; west to the northeast corner of Section 7, T21N, R16W, Manistee Township; south to the east 1/4 post of Section 7; west to the west shore of Manistee Lake; southeasterly on the shore of Manistee Lake to the north line of Section 19, T21N, R16W, Stronach Township; east to Lincoln Street extended; south on Lincoln Street extended, Lincoln Street, and Lincoln Street extended to the Little Manistee River; northwesterly on the Little Manistee River to Water Street; westerly on Water Street to Udell Street; northerly on Udell Street to the east-west 1/4 line of Section 19; west to Highway US-31; northwesterly on Highway US-31 to Merkey Road; west to Maple Road; north to Twelfth Street; west to the shore of Lake Michigan; northerly on the shore of Lake Michigan to the starting point.

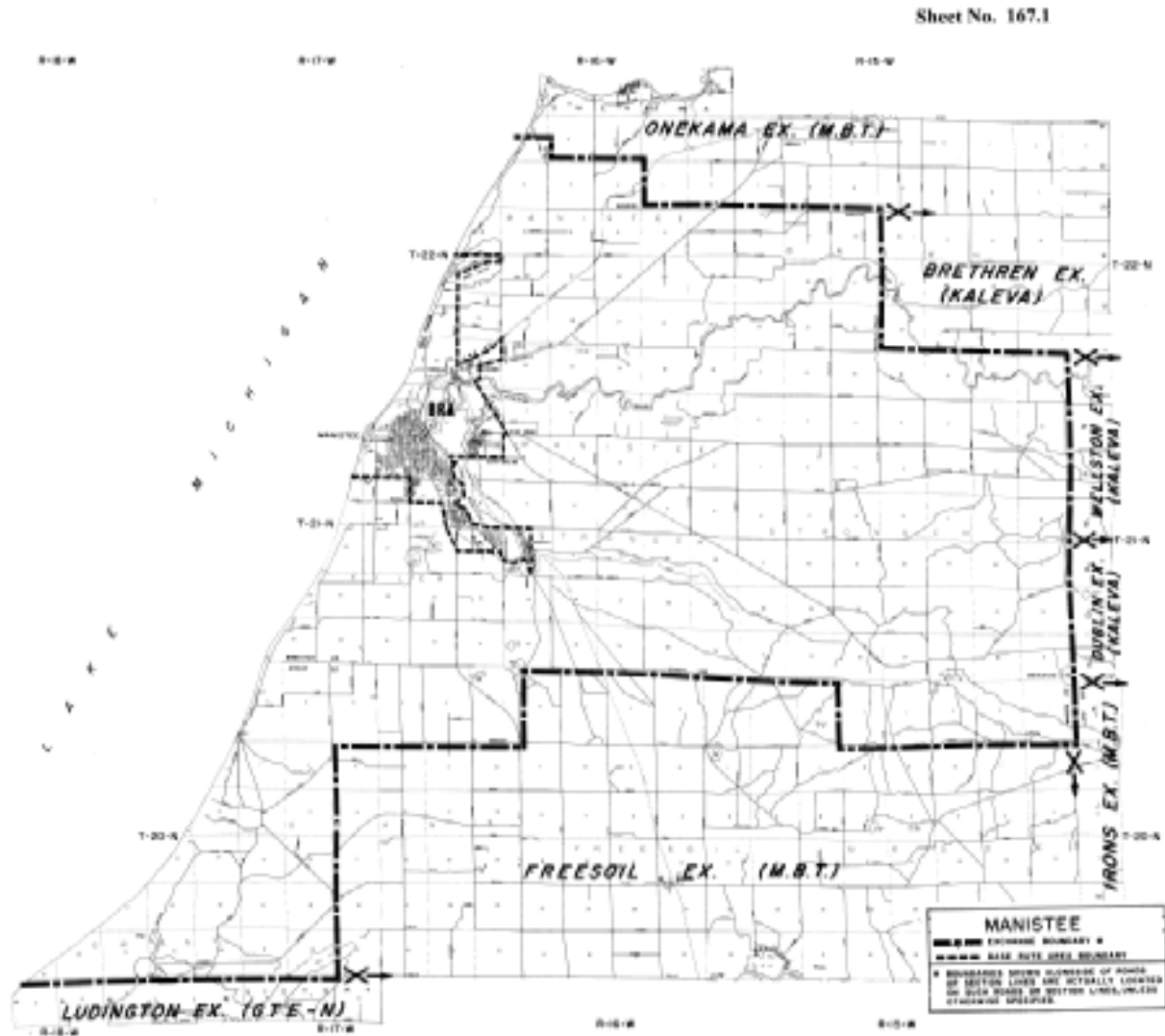
EXCHANGE SERVICE AREA - Enclosed by the following boundary:

Starting on the shore of Lake Michigan at the east-west 1/4 line of Section 5, T22N, R16W, Manistee Township, Manistee County; east to the east 1/4 post of Section 5; south to the southeast corner of Section 5; east to the northeast corner of Section 10; south to the southeast corner of Section 10; east to the northeast corner of Section 16, Brown Township; south to the southeast corner of Section 28; east to the northeast corner of Section 31, T22N, R14W, Dickson Township; south to the southeast corner of Section 1, Meade Township, Mason County; west on the section lines to the southwest corner of Section 5; north to the northwest corner of Section 5; west on the section lines to the northwest corner of Section 6, Freesoil Township; south to the southeast corner of Section 1, T20N, R17W, Grant Township; west to the southwest corner of Section 4; south to the southeast corner of Section 32; west to the shore of Lake Michigan; northeasterly on the shore of Lake Michigan to the starting point.

Material formerly appeared in Tariff M.P.S.C. No. 20R

LOCAL TELEPHONE EXCHANGE SERVICES BOUNDARIES

MANISTEE



Material formerly appeared in Tariff M.P.S.C. No. 20R

LOCAL TELEPHONE EXCHANGE SERVICES BOUNDARIES**MANTON**

BASE RATE AREA - Enclosed by the following boundary:

Starting at the west 1/8 post of the northeast 1/4 of Section 4, Cedar Creek Township, Wexford County; east to the east 1/8 post of the northwest 1/4 of Section 3; south to the east 1/8 post of the northwest 1/4 of Section 10; west 1/8 mile; south to the east-west 1/8 line of the southwest 1/4 of Section 10; west to the west 1/8 post of the southeast 1/4 of Section 9; north to the starting point.

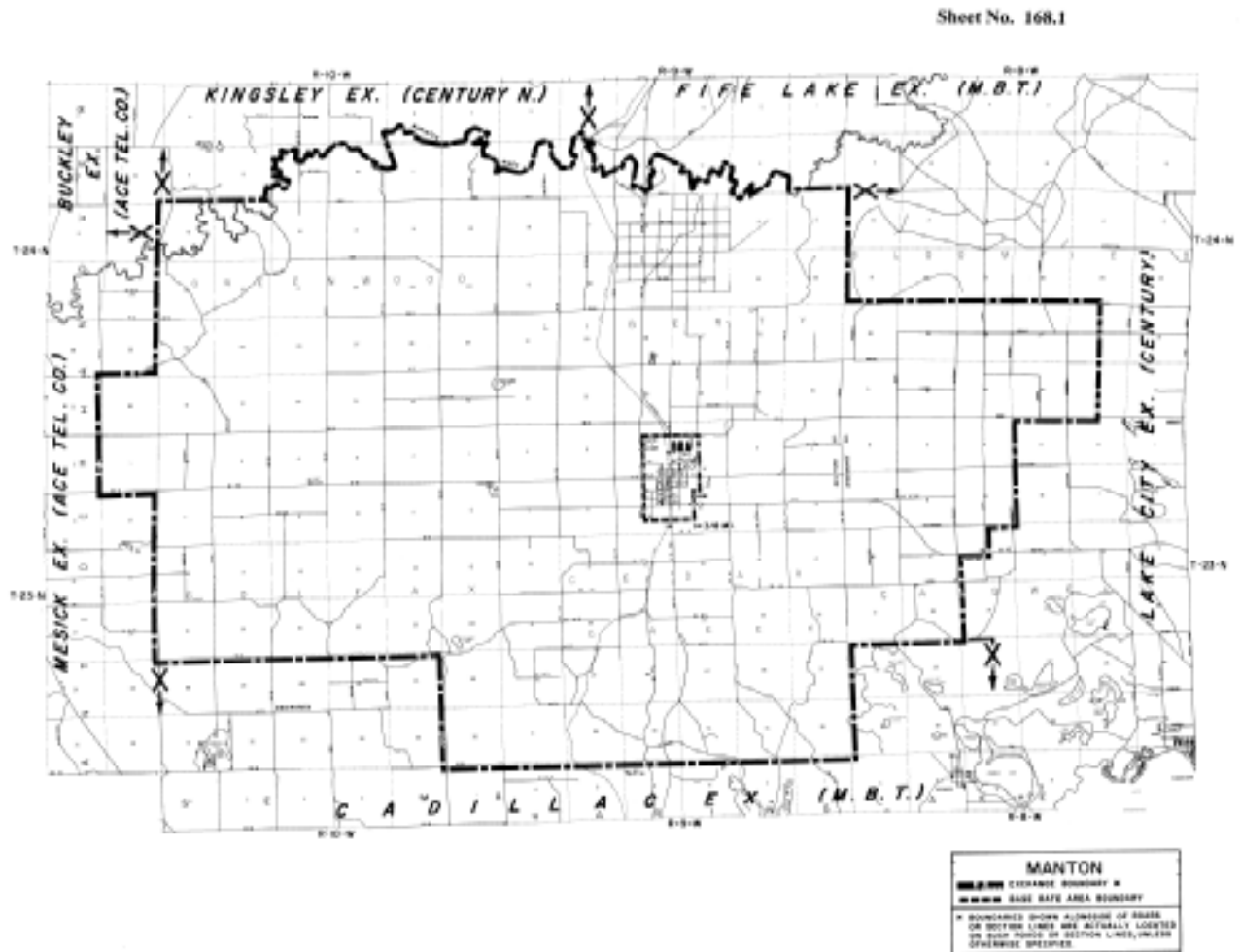
EXCHANGE SERVICE AREA - Enclosed by the following boundary:

Starting at the northwest corner of Section 18, Greenwood Township, Wexford County; east to the Manistee River; thence following the Manistee River in a generally northerly and easterly direction to the southeast corner of Section 11, Liberty Township; east to the northeast corner of Section 13; south to the southeast corner of Section 24; east to the north 1/4 post of Section 26, Bloomfield Township, Missaukee County; south to the south 1/4 post of Section 35; west to the northeast corner of Section 4, Caldwell Township; south to the southeast corner of Section 9; west to the south 1/4 post of Section 9; south to the center of Section 16; west to the west 1/4 post of Section 16; south to the southeast corner of Section 20; west to the southwest corner of Section 19; south to the southeast corner of Section 36, Cedar Creek Township, Wexford County; west to the southwest corner of Section 36, Colfax Township; north to the northwest corner of Section 25; west to the southwest corner of Section 19; north to the northwest corner of Section 7; west to the southwest corner of Section 1, Antioch Township; north to the northwest corner of Section 36, Hanover Township; east to the northwest corner of Section 31, Greenwood Township; north to the starting point.

Material formerly appeared in Tariff M.P.S.C. No.20R

LOCAL TELEPHONE EXCHANGE SERVICES BOUNDARIES

MANTON



Material formerly appeared in Tariff M.P.S.C. No. 20R

LOCAL TELEPHONE EXCHANGE SERVICES BOUNDARIES**MARINE CITY**

BASE RATE AREA - Enclosed by the following boundary:

Starting at the intersection of Marine City Highway and King Road (northwest corner of Section 1, Cottrellville Township, St. Clair County); east to the Port Huron and Detroit Railroad; northerly on the railroad to Springborn Road; southeasterly on Springborn Road and Springborn Road extended to the Belle River; northerly on the Belle River to Meisner Road; easterly on Meisner Road to River Road (Highway M-29); northerly on River Road to the center of Recor Road; southeasterly on the center of Recor Road to the center of Pointe Drive; northeasterly on the center of Pointe Drive to the Detroit Edison Company property line; southeasterly on the property line to the shore of the St. Clair River; southwesterly on the shore of the St. Clair River to a point 3/4 mile south of Roberts Road extended; northwesterly paralleling Roberts Road extended and Roberts Road to a point 1/4 mile west of River Road (the 1/4 mile distance is measured at a right angle to River Road); northeasterly paralleling River Road to the south boundary of Private Claim 187; northwesterly, northeasterly and southeasterly on the boundary of Private Claim 187 to a point 1/4 mile west of River Road; northeasterly paralleling River Road to Mary Street (King Road) extended; north on Mary Street extended, Mary Street and King Road to the starting point.

EXCHANGE SERVICE AREA - Enclosed by the following boundary:

Starting at the intersection of Meisner Road and Palms Road (northwest corner of Section 25, Casco Township, St. Clair County); east to Mayer Road; north to the west 1/4 post of Section 18, China Township; east to the center of Section 17; south to Lindsey Road; east to Indian Trail Road; south to the west 1/4 post of Section 22; east to the east 1/4 post of Section 22 and continuing east on Belle River Road to the center of King Road; north on the center of King Road to the Belle River; southeasterly on the Belle River to the Port Huron and Detroit Railroad; northerly on the railroad to the center of Recor Road; southeasterly on the center of Recor Road to the center of Pointe Drive; northeasterly on the center of Pointe Drive to the Detroit Edison Company property line; southeasterly on the property line to the shore of the St. Clair River; southwesterly on the shore of the St. Clair River to a point 3/4 mile south of Roberts Road extended; northwesterly paralleling Roberts Road extended and Roberts Road to a point 1/4 mile east of Marsh Road; north and northeasterly paralleling Marsh Road to a point directly east of the east 1/8 post of the southeast 1/4 of Section 21, Cottrellville Township; west to the west 1/8 post of the southwest 1/4 of Section 19 (Mayer Road); north to Markel Road; west to Palms Road; north to the starting point.

Material formerly appeared in Tariff M.P.S.C. No. 20R

LOCAL TELEPHONE EXCHANGE SERVICES BOUNDARIES

MARINE CITY

Sheet No. 169.1



Material formerly appeared in Tariff M.P.S.C. No. 20R

LOCAL TELEPHONE EXCHANGE SERVICES BOUNDARIES

MARION

BASE RATE AREA - Enclosed by the following boundary:

Starting at the center of Section 21, Village of Marion, Osceola County, east to the center of Section 22; south to the center of Section 27; west to the center of Section 28, north to the starting point.

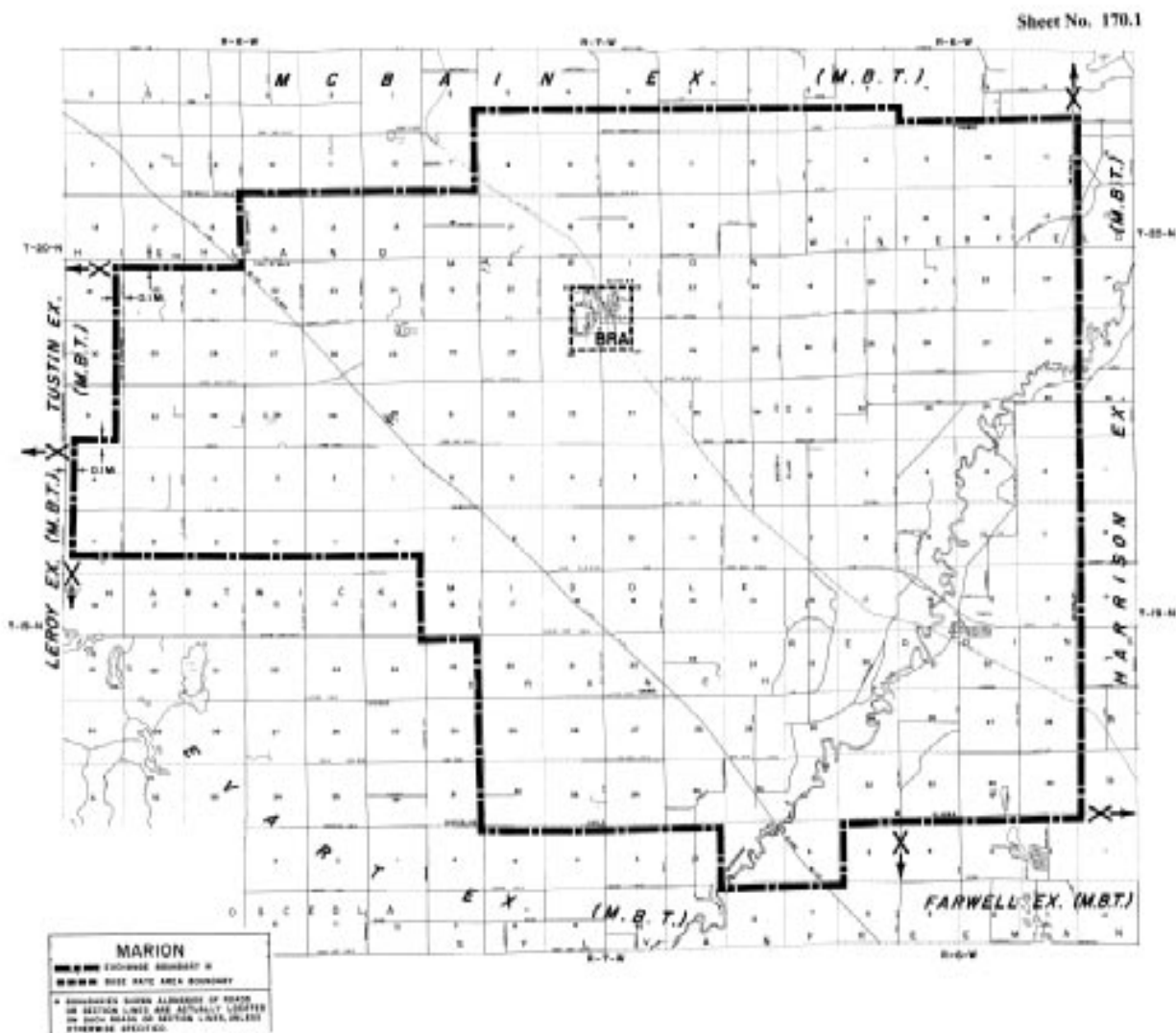
EXCHANGE SERVICE AREA - Enclosed by the following boundary:

Starting at the northwest corner of Section 15, Highland Township, Osceola County, east to the northeast corner of Section 18, Marion Township; north to the west 1/8 post of the southwest 1/4 of Section 5, east to the east 1/8 post of the southeast 1/4 of Section 5, Winterfield Township, Clare County; south to the southeast corner of Section 5; east on the section lines to the northeast corner of Section 11; south to the southeast corner of Section 35, Redding Township; west to the Muskegon River at the northwest corner of Section 6, Freeman Township, Clare County; southwesterly on the Muskegon River to the southwest corner of Section 1, Sylvan Township, Osceola County; north to the northwest corner of Section 1; west to the southwest corner of Section 32 Middle Branch Township, Osceola County; north to the northwest corner of Section 20, west to the southwest corner of Section 18; north to the east 1/8 post of the southeast 1/4 of Section 12, Hartwick Township; west to a point 0.1 mile east of the west 1/8 post of the southwest 1/4 of Section 7; north to a point 0.1 mile north of the south line of Section 31, Highland Township, east to a point 0.1 mile west of the east line of Section 31; north to a point 0.1 mile south of the north line of Section 19; east to a point 0.1 mile south of the northeast corner of Section 21; north to the starting point.

Material formerly appeared in Tariff M.P.S.C. No. 20R

LOCAL TELEPHONE EXCHANGE SERVICES BOUNDARIES

MARION



Material formerly appeared in Tariff M.P.S.C. No. 20R

LOCAL TELEPHONE EXCHANGE SERVICES BOUNDARIES**MARQUETTE**

BASE RATE AREA - Enclosed by the following boundary:

Starting on the shore of Lake Superior at the west line of Section 2, T48N, R25W, City of Marquette, Marquette County; easterly, southerly and southeasterly on the shore of Lake Superior to the north-south 1/4 line of Section 11, T47N, R24W, Chocolay Township, south to the Duluth, South Shore and Atlantic Railroad; westerly on the railroad to Highway M-28; southwesterly on Highway M-28 to a point 0.1 mile east of Highway US-41; southeasterly paralleling Highway US-41 to the south line of Section 8; west to Cherry Creek Road; north to Highway US-41; northwesterly on Highway US-41 to the east-west 1/8 line of the northeast 1/4 of Section 7; west to the west 1/8 post of the northeast 1/4 of Section 12, T47N, R25W, Sands Township; north to the north 1/4 post of Section 12; east to the northeast corner of Section 12; north to Highway US-41, M-28; northwesterly on Highway US-41, M-28 to south line of Section 36, T48N, R25W, City of Marquette; west to the south 1/8 post of the southeast 1/4 of Section 35; north to the north 1/8 post of the northeast 1/4 of Section 35; west to the southwest corner of Section 27; north to the southwest corner of Section 22; west to the southwest corner of Section 20, Marquette Township; north to the northwest corner of Section 17; east to the northeast corner of Section 17; north to the west 1/4 post of Section 9; east to the east 1/4 post of Section 10; north to the starting point.

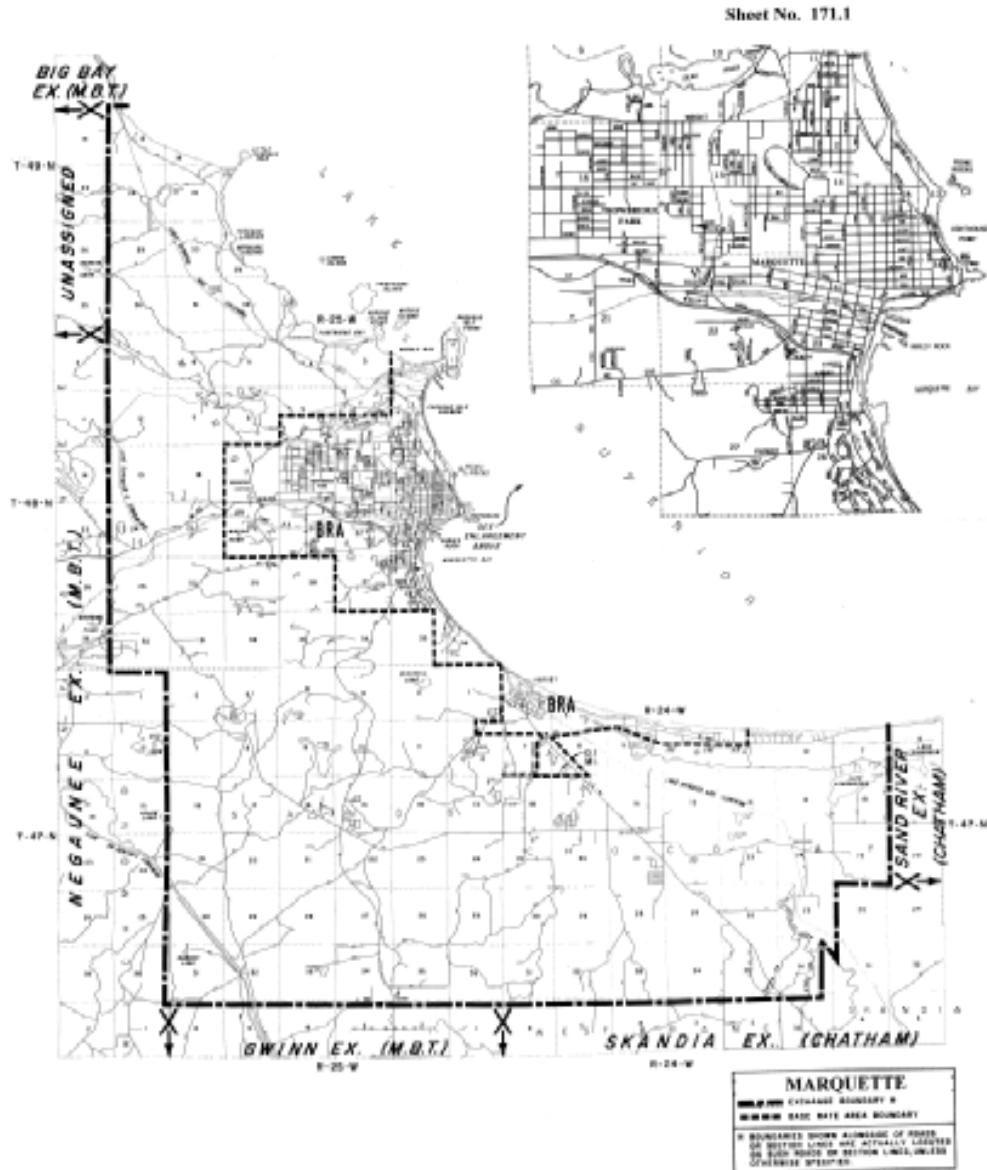
EXCHANGE SERVICE AREA - Enclosed by the following boundary:

Starting on the shore of Lake Superior at the north line of Section 13, T49N, R26W, Marquette Township, Marquette County; southeasterly, easterly, southerly, southeasterly and easterly on the shore of Lake Superior to the east line of Section 7, T47N, R23W, Chocolay Township; south to the southeast corner of Section 19; west to the southwest corner of Section 19; south to the Chocolay River; northwesterly then southwesterly along the Chocolay River to the east 1/8 post of Section 36, T47N, R24W, south to the south line of Section 36; west to the southwest corner of Section 31, T47N, R25W, Sands Township; north to the northwest corner of Section 6; west to the southwest corner of Section 36, T48N, R26W, Negaunee Township; north to the northwest corner of Section 13, T49N, R26W, Marquette Township; east to the starting point.

Material formerly appeared in Tariff M.P.S.C. No. 20R

LOCAL TELEPHONE EXCHANGE SERVICES BOUNDARIES

MARQUETTE



Material formerly appeared in Tariff M.P.S.C. No. 20R

LOCAL TELEPHONE EXCHANGE SERVICES BOUNDARIES**MARSHALL**

BASE RATE AREA - Enclosed by the following boundary:

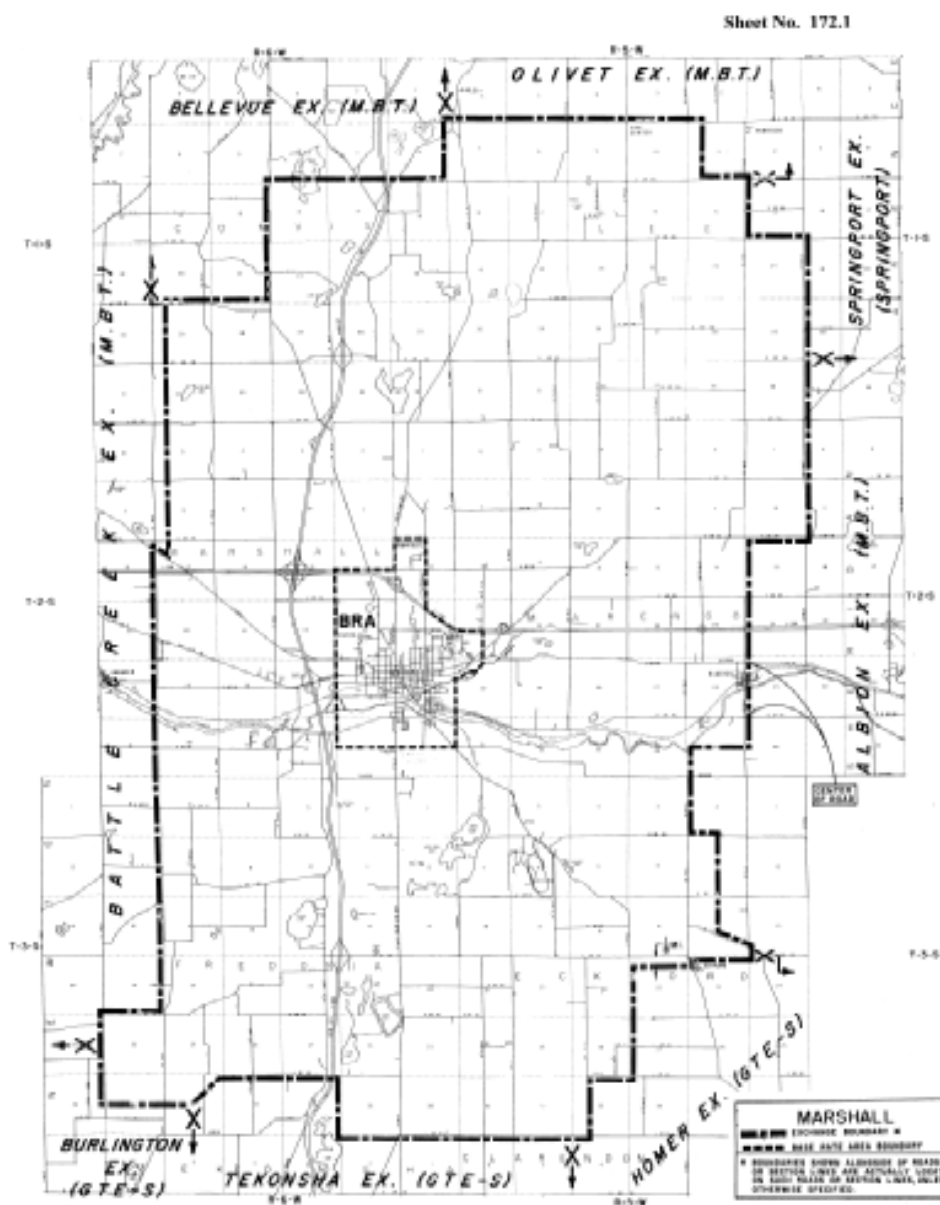
Starting at the west 1/4 post of Section 14, Marshall Township, Calhoun County; east to 17 Mile Road; north to the northwest corner of Section 13; east to 17 1/2 Mile Road; south to Highway I-94; southeasterly on Highway I-94 to 18 1/2 Mile Road; south to Rice Creek; southwesterly on Rice Creek to the east line of Section 25, City of Marshall; south to the east 1/4 post of Section 36; west to the west 1/4 post of Section 35; north to the starting point.

EXCHANGE SERVICE AREA - Enclosed by the following boundary:

Starting on V Drive at the northwest corner of Section 7, Lee Township, Calhoun County; east to the north 1/8 post of the northwest 1/4 of Section 11; south to T Drive; east to 23 Mile Road; south to R Drive; east to 24 Mile Road; south to H Drive; west to the southwest corner of Section 12, Marengo Township; south to 23 Mile Road and continuing south on 23 Mile Road to Michigan Avenue; continuing south on the center of State Street, Broad Street and 23 Mile Road to B Drive North; continuing south on 23 Mile Road to the east 1/4 post of Section 35; west to the west 1/4 post of Section 35; south to B Drive South; east to the north 1/4 post of Section 11, Eckford Township; south to F Drive; southeasterly on F Drive to the east line of Section 14; south to the southeast corner of Section 14; west to the southwest corner of Section 14; south 1/8 mile; west to a point 1/8 mile south of the northwest corner of Section 22; south to J Drive; west to 20 Mile Road; south to L Drive; west to the southwest corner of Section 35, Fredonia Township; north to J Drive; west to the northeast corner of Section 32; southwest to the center of Section 32; west to the west 1/4 post of Section 31; north to H Drive; east to the northeast corner of Section 30; north to Verona Road; southeasterly on Verona Road to the north-south 1/8 line of the northwest 1/4 of Section 17, Marshall Township; north to the north 1/8 post of the northwest 1/4 of Section 29, Convis Township (P Drive); east to the northeast corner of Section 28; north to the northwest corner of Section 15; east to the northeast corner of Section 13; north to the starting point.

LOCAL TELEPHONE EXCHANGE SERVICES BOUNDARIES

MARSHALL



Material formerly appeared in Tariff M.P.S.C. No. 20R

LOCAL TELEPHONE EXCHANGE SERVICES BOUNDARIES

MARTIN

BASE RATE AREA - Enclosed by the following boundary:

Starting at the center of the southeast 1/4 of Section 19, Martin Township, Allegan County; east to the center of the southeast 1/4 of Section 20; south to the center of the northeast 1/4 of Section 29; west to the center of the northeast 1/4 of Section 30; north to the starting point.

EXCHANGE SERVICE AREA - Enclosed by the following boundary:

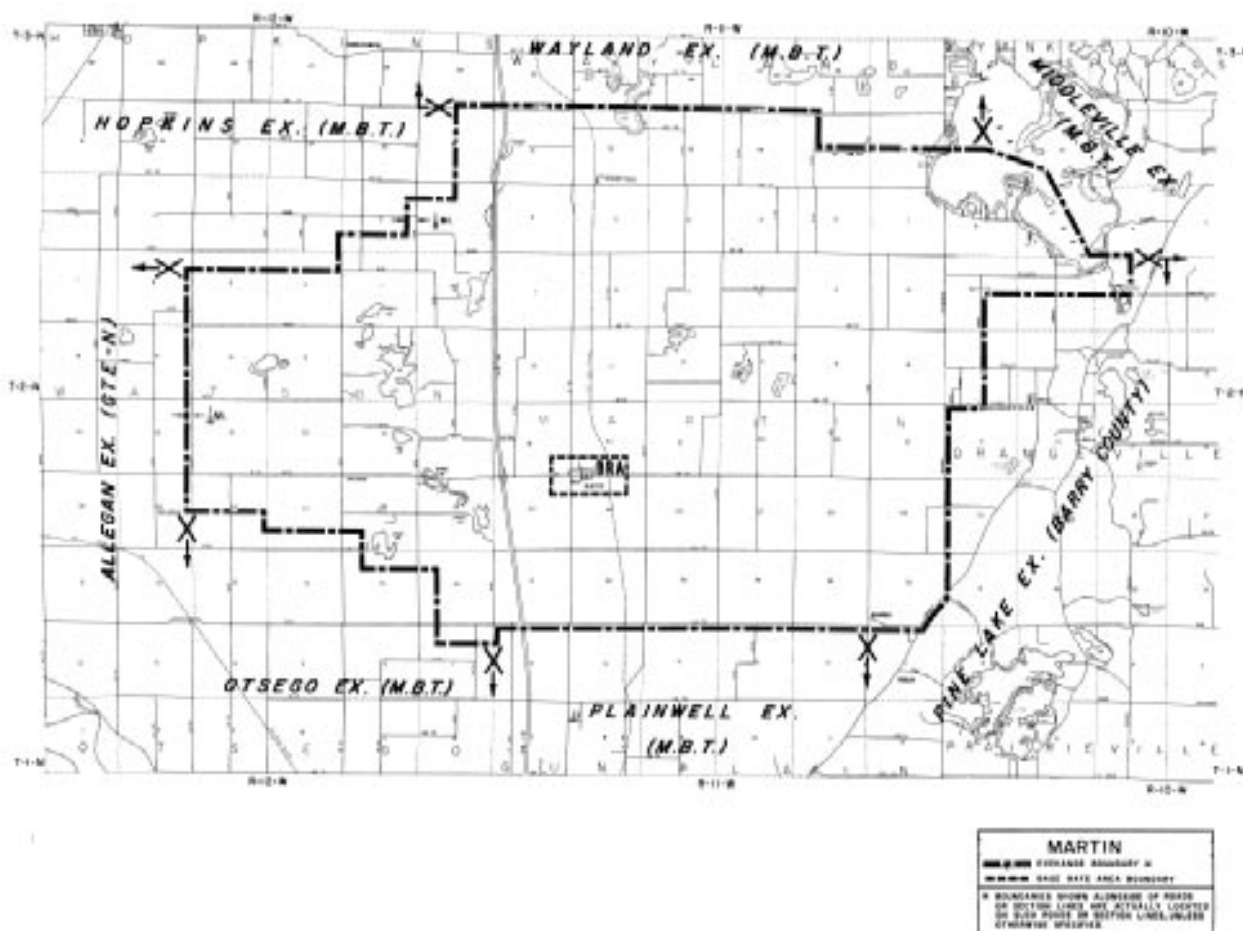
Starting on 126th Avenue at the north 1/4 post of Section 36, Hopkins Township, Allegan County; east to Fourth Street; south to 125th Avenue; east to the center of Gun Lake; southeasterly through the center of Gun Lake to the north line of Section 9, Orangeville Township, Barry County; east to the north 1/4 post of Section 9; south to the center of Section 9; west to the center of Section 7; south to the south 1/4 post of Section 18; west to the southwest corner of Section 18; south to Marsh Road; southwesterly on Marsh Road to 112th Avenue; west to the southwest corner of Section 31, Martin Township, Allegan County; south to the east 1/8 post of the northeast 1/4 of Section 1, Otsego Township; west to the center of the northwest 1/4 of Section 1; north to the center of the northwest 1/4 of Section 36, Watson Township; west to the center of the northwest 1/4 of Section 35; north to the center of the southwest 1/4 of Section 26; west to the west 1/8 post of the southwest 1/4 of Section 27, north to the west 1/4 post of Section 27; west to a point one-sixteenth mile west of the east 1/4 post of Section 29; north to a point one-sixteenth mile west of the east 1/8 post of the northeast 1/4 of Section 8; east to the east 1/8 post of the northeast 1/4 of Section 10; north to the west 1/8 post of the southwest 1/4 of Section 2; east to a point 1/8 mile west of 14th Street; north to the east-west 1/8 line of the northeast 1/4 of Section 2; east to the west 1/8 post of the northeast 1/4 of Section 1; north to the starting point.

Material formerly appeared in Tariff M.P.S.C. No. 20R

LOCAL TELEPHONE EXCHANGE SERVICES BOUNDARIES

MARTIN

Sheet No. 173.1



Material formerly appeared in Tariff M.P.S.C. No. 20R

LOCAL TELEPHONE EXCHANGE SERVICES BOUNDARIES**MASON**

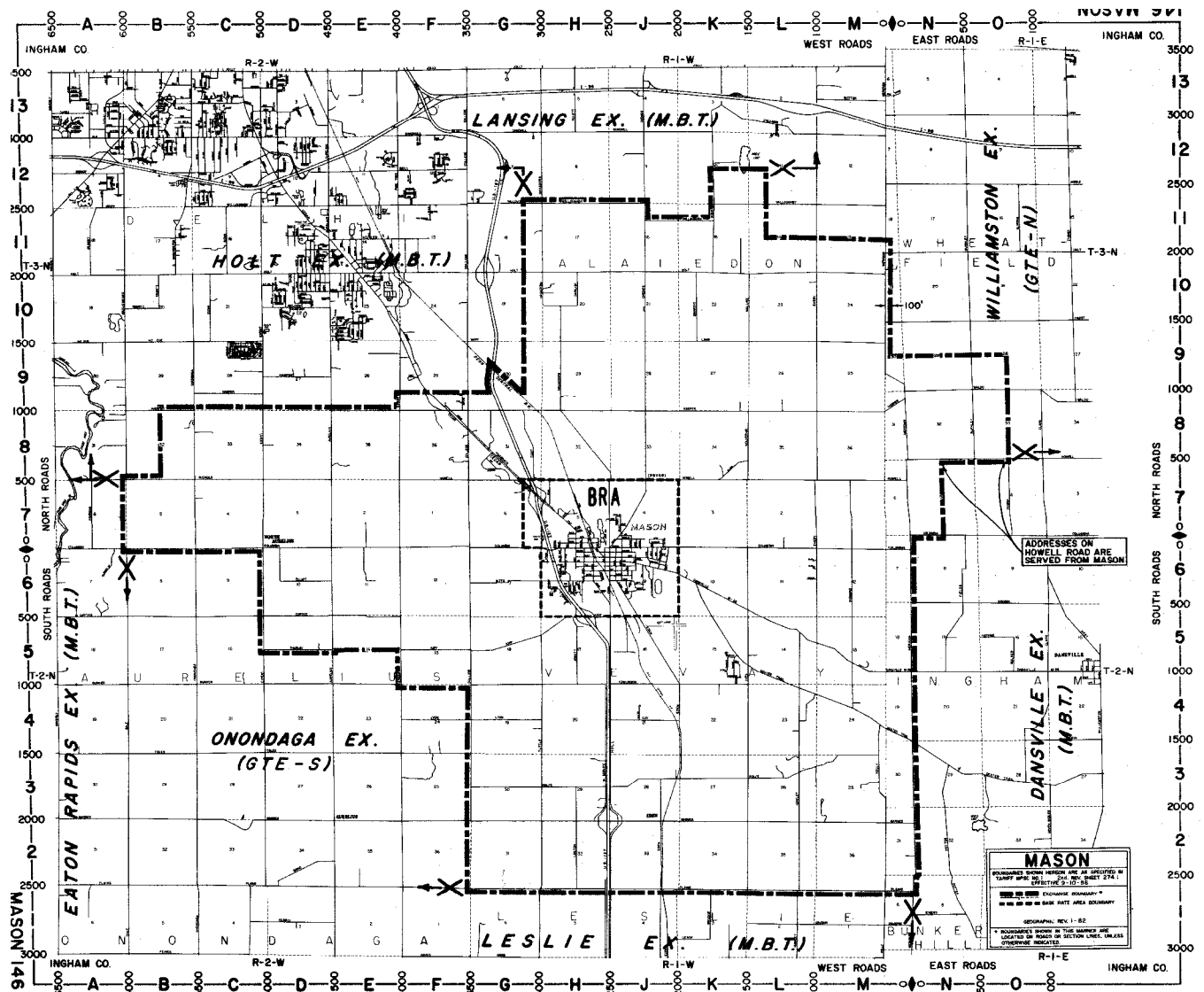
BASE RATE AREA - Enclosed by the following boundary:

Starting at the intersection of Cedar Street and Pryor Road (north line of Section 6, Vevay Township, Ingham County); east to the northeast corner of Section 4; south to the southeast corner of Section 9, City of Mason; west to the southwest corner of Section 8; north to the southeast corner of Section 6, Vevay Township; west to the south 1/8 post of the southeast 1/4 of Section 6; north to Cedar Street; northwesterly on Cedar Street to the starting point.

EXCHANGE SERVICE AREA - Enclosed by the following boundary:

Starting on Willoughby Road at the north 1/8 post of the northeast 1/4 of Section 18, Alaiedon Township, Ingham County; east to Okemos Road; south to Willoughby Road; east to Dobie Road; north to the center of Section 10; east to the north 1/8 post of the southwest 1/4 of Section 11; south to the south 1/8 post of the northwest 1/4 of Section 14; east to a point 100 feet east of Meridian Road; south paralleling Meridian Road to the east-west 1/4 line of Section 30, Wheatfield Township, east to the center of Section 28; south to Howell Road; west to the north 1/4 post of Section 5, Ingham Township; south to Columbia Road; west to Meridian Road; south on Meridian Road to Plains Road; west to the southwest corner of Section 31, Vevay Township, north to the northwest corner of Section 19; west to Edgar Road; north to the west 1/4 post of Section 13, Aurelius Township; west to Eifert Road; north to Columbia Road; west to the southwest corner of Section 5; north to Nichols Road; east to the south 1/4 post of Section 32, Delhi Township; north to Harper Road; east to Edgar Road; north to the west 1/8 post of the southwest 1/4 of Section 25; east to Highway US-127 northerly on Highway US-127 to the Penn Central Railroad; southeasterly on the railroad to the east-west 1/8 line of the southeast 1/4 of Section 30, Alaiedon Township; east to the center of the southeast 1/4 of Section 30; north to the starting point.

MASON



Material formerly appeared in Tariff M.P.S.C. No. 20R

LOCAL TELEPHONE EXCHANGE SERVICES BOUNDARIES

MAYVILLE

BASE RATE AREA - Enclosed by the following boundary:

Starting on Lobdell Road at the west 1/4 post of Section 25, Village of Mayville, Tuscola County; east to the east 1/4 post of Section 25; south to the east 1/4 post of Section 36; west to the west 1/4 post of Section 36; north to the starting point.

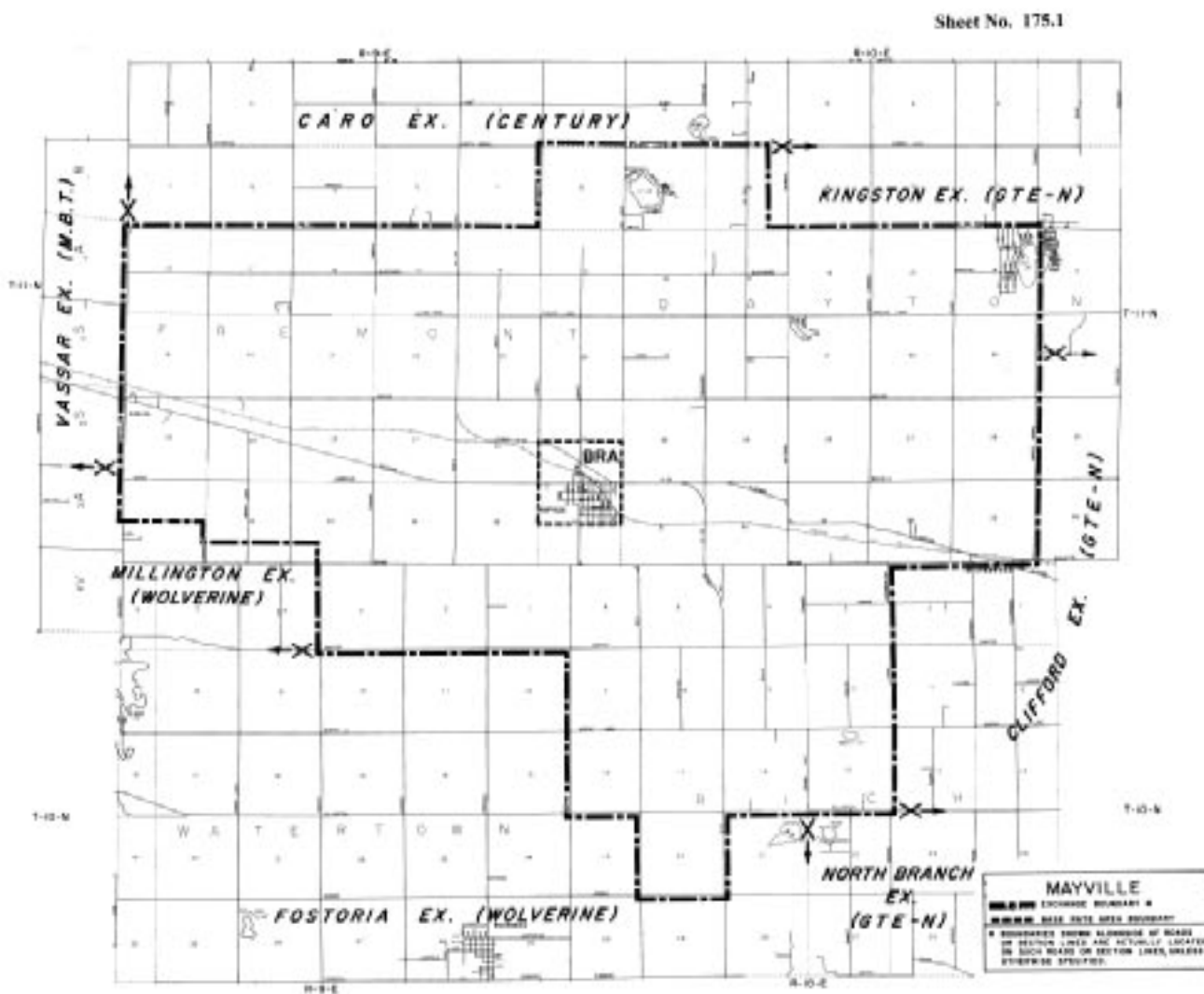
EXCHANGE SERVICE AREA - Enclosed by the following boundary:

Starting on Washburn Road at the northwest corner of Section 18, Fremont Township, Tuscola County; east to Lobdell Road; north to the northwest corner of Section 12; east to the north 1/8 post of the northeast 1/4 of Section 8, Dayton Township; south to the south 1/8 post of the southeast 1/4 of Section 8; east to the northeast corner of Section 14; south to the southeast corner of Section 35; west to the northeast corner of Section 3, Rich Township, Lapeer County; south to Millington Road; west to Lapeer Road (Highway M-24); south to Barnes Road; west to Rich Road; north to Millington Road; west to Willits Road; north to Swaffer Road; west to Center Road; north on Center Road to Brown Road; continuing north on Center Road extended to the east-west 1/8 line of the southwest 1/4 of Section 33, Fremont Township, Tuscola County; west to the west 1/8 post of the southwest 1/4 of Section 32; north to the west 1/4 post of Section 32; west to the west 1/4 post of Section 31 (Washburn Road); north to the starting point.

Material formerly appeared in Tariff M.P.S.C. No. 20R

LOCAL TELEPHONE EXCHANGE SERVICES BOUNDARIES

MAYVILLE



Material formerly appeared in Tariff M.P.S.C. No. 20R

LOCAL TELEPHONE EXCHANGE SERVICES BOUNDARIES**MC BAIN**

BASE RATE AREA - Enclosed by the following boundary:

Starting at the west 1/8 post of the northeast 1/4 of Section 24, T21N, R8W, Richland Township, Missaukee County; east to the east 1/8 post of the northeast 1/4 of Section 24; south to the east 1/4 post of Section 24; east to the center of section 19, T21N, R7W, City of McBain; south to the center of Section 30; west to the center of Section 25, T21N, R8W; north to the starting point.

EXCHANGE SERVICE AREA - Enclosed by the following boundary:

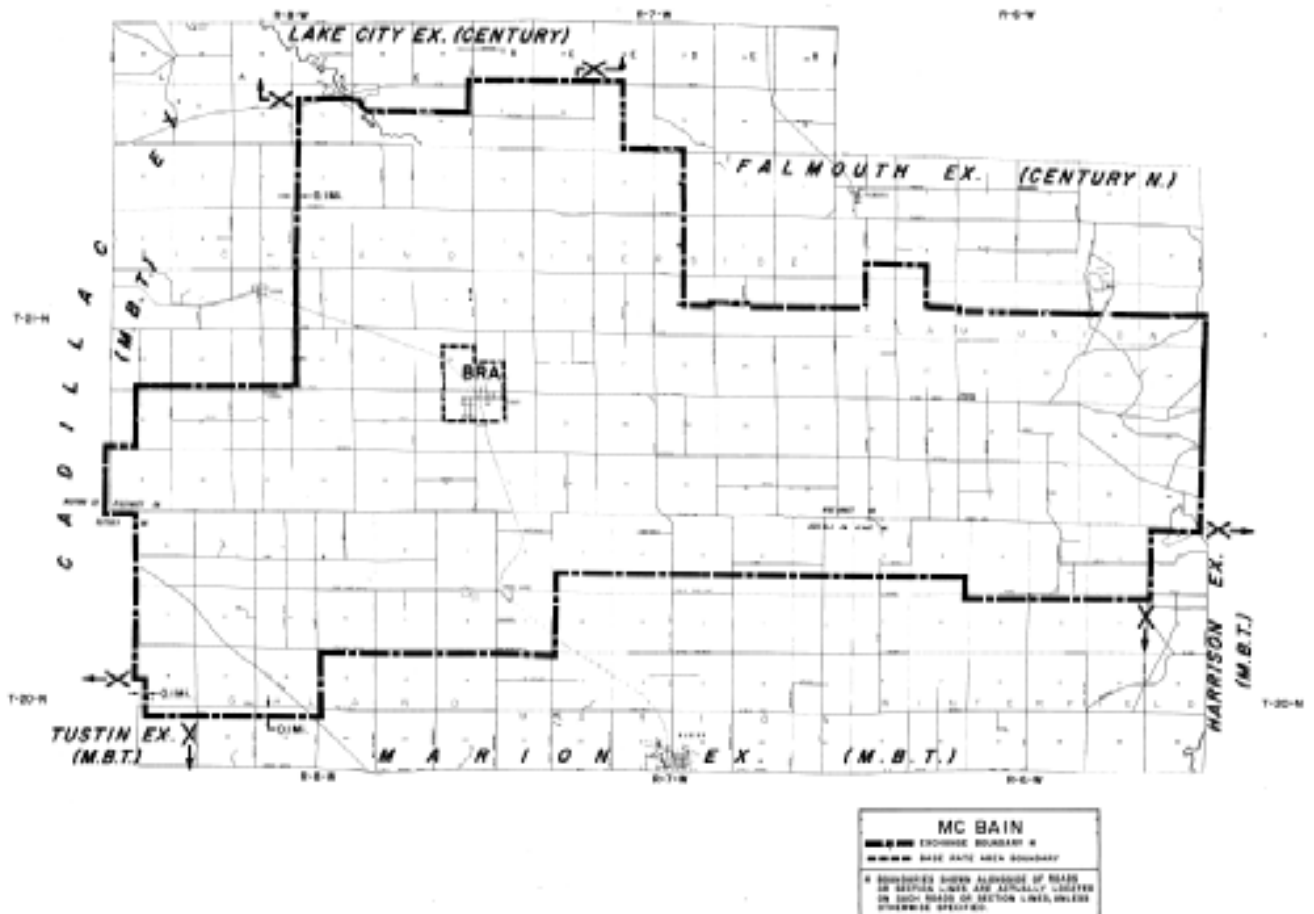
Starting at the intersection of Highway M-55 and Highway M-66 (northwest corner of Section 31, Reeder Township, Missaukee County) east to the north 1/4 post of Section 33; south to the south 1/4 post of Section 33; east to the north 1/4 post of Section 3, Riverside Township; south to the center of Section 15; east to the center of Section 18, Clam Union Township; north to the west 1/8 post of the southeast 1/4 of Section 7; east to the east 1/8 post of the southwest 1/4 of Section 8; south to the center of Section 17, east to the east 1/4 post of Section 13; south to the southeast corner of Section 36; west to the northeast corner of Section 2, Winterfield Township, Clare County; south to the southeast corner of Section 2; west on the section lines to the southwest corner of Section 4; north to the east 1/8 post of the southeast 1/4 of Section 5, Winterfield Township, Clare County; west to the west 1/8 post of the southwest 1/4 of Section 5, Marion Township, Osceola County; south to the southeast corner of Section 7; west to the southwest corner of Section 10, Highland Township; south to a point 0.1 mile south of the northeast corner of Section 21; west to a point 0.1 mile east of the west line of Section 19, north to the east-west 1/4 line of Section 18; west to the west 1/4 post of Section 18; north to the northwest corner of Section 6; west to the southwest corner of Section 31, Richland Township, Missaukee County; north to the northwest corner of Section 31; east to the south 1/4 post of Section 30, north to the north 1/4 post of Section 30; east to a point 0.1 mile east of the southwest corner of Section 22; north to a point 0.1 mile east of the west 1/8 post of the northwest 1/4 of Section 34, Lake Township; east to the Clam River (in Section 35); southeasterly on the Clam River to the east-west 1/4 line of Section 35; east to the east 1/4 post of Section 36 (Highway M-66); north to the starting point.

Material formerly appeared in Tariff M.P.S.C. No. 20R

LOCAL TELEPHONE EXCHANGE SERVICES BOUNDARIES

MC BAIN

Sheet No. 176.1



Material formerly appeared in Tariff M.P.S.C. No. 20R

LOCAL TELEPHONE EXCHANGE SERVICES BOUNDARIES**MENOMINEE**

BASE RATE AREA - Enclosed by the following boundary:

Starting at the intersection of Highway M-35 and the north line of Section 7, T32N, R26W, Ingallston Township, Menominee County; east to the shore of Green Bay; southwesterly on the shore of Green Bay to the north shore of the Menominee River; westerly and northwesterly on the north shore of the Menominee River to Park Avenue extended (north line of Section 5, T31N, R27W, City of Menominee); east to the northeast corner of Section 4; north to the northwest corner of Section 27, T32N, R27W; east to Bay de Noc Road; northerly on Bay de Noc Road to the north line of Section 22, T32N, R27W, Menominee Township; east to Highway M-35; northeasterly on Highway M-35 to the starting point.

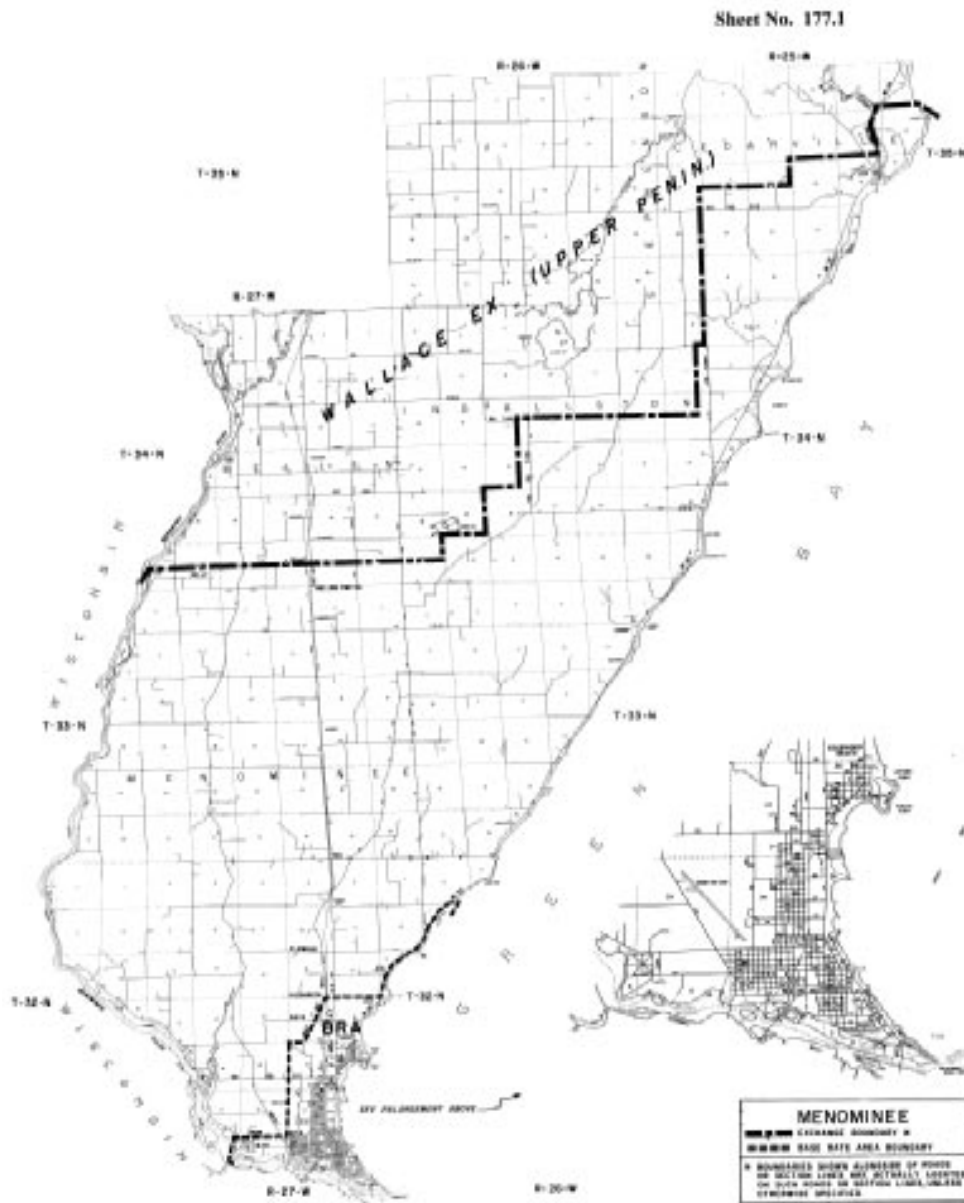
EXCHANGE SERVICE AREA - Enclosed by the following boundary:

Starting on the east shore of the Menominee River at the east-west 1/4 line of Section 31, T34N, R27W, Mellen Township, Menominee County; east to the west 1/4 post of Section 32, T34N, R26W, Ingallston Township; north to the northwest corner of Section 32; east to the northeast corner of Section 32; north to the northwest corner of Section 28; east to the north 1/8 post of the northeast 1/4 of Section 28; north to the north 1/8 post of the southeast 1/4 of Section 16; east to the north 1/8 post of the southeast 1/4 of Section 18, T34N, R25W, north to the north 1/8 post of the northeast 1/4 of Section 7; east to the northeast corner of Section 7; north to the west 1/4 post of Section 20, T35N, R25W, Cedarville Township; east to the east 1/4 post of Section 21; north to the northwest corner of Section 22; east to the Big Cedar River; northerly on the Big Cedar River to the north line of Section 14; east to the shore of Green Bay; southwesterly on the shore of Green Bay to the north shore of the Menominee River; westerly, northwesterly and northerly on the north and east shores of the Menominee River to the starting point.

Material formerly appeared in Tariff M.P.S.C. No. 20R

LOCAL TELEPHONE EXCHANGE SERVICES BOUNDARIES

MENOMINEE



Material formerly appeared in Tariff M.P.S.C. No. 20R

LOCAL TELEPHONE EXCHANGE SERVICES BOUNDARIES

MICHIGAMME

Base Rate Area - Enclosed by the following boundary:

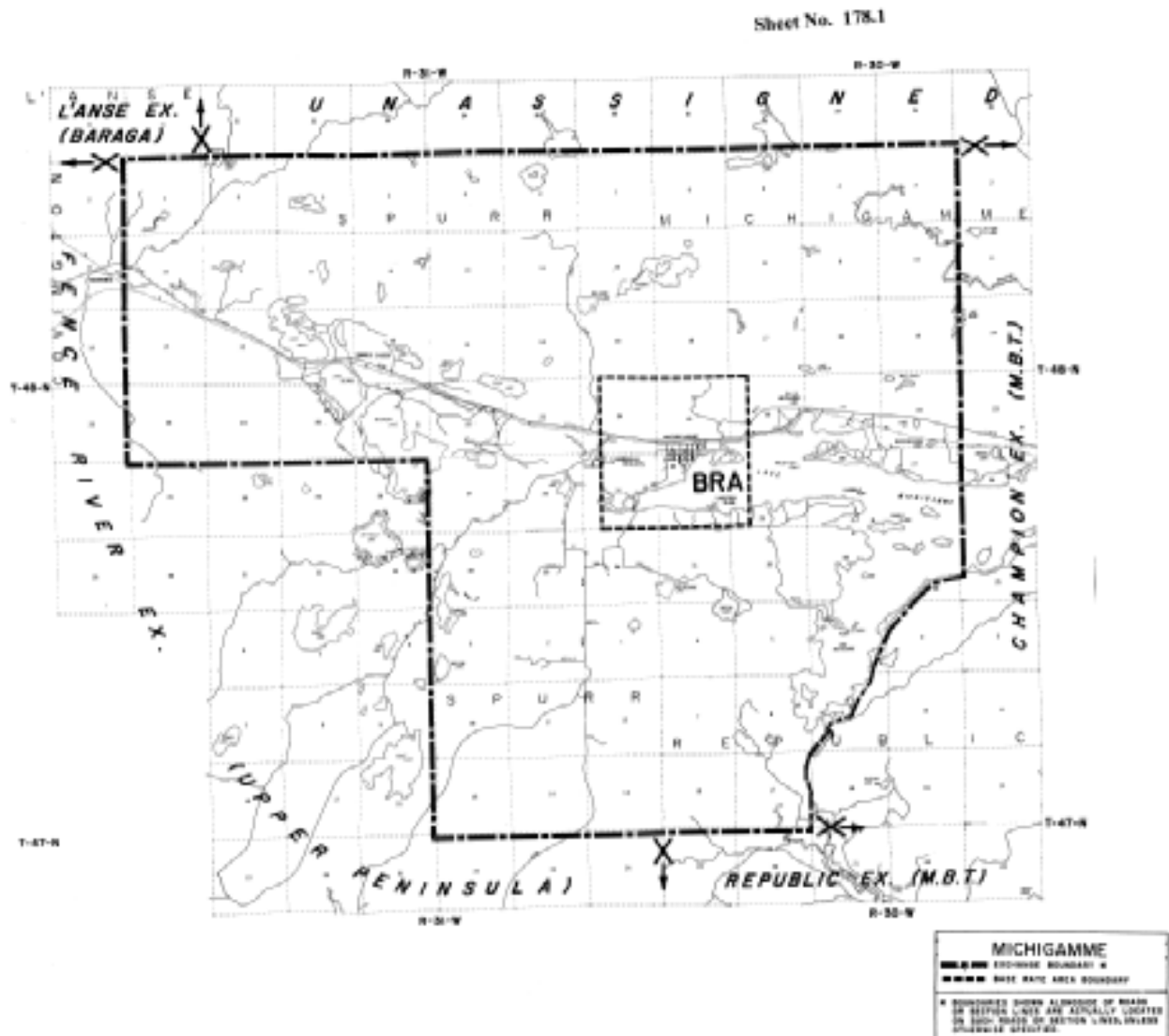
Starting at the northwest corner of Section 19, T48N, R30W, Michigamme Township, Marquette County; east to the north 1/8 post of the northwest 1/4 of Section 20; south to the south 1/8 post of the southwest 1/4 of Section 29; west to the south 1/8 post of the southwest 1/4 of Section 25, T48N, R31W, Spurr Township, Baraga County; north to the north 1/8 post of the northwest 1/4 of Section 24; east to the starting point.

Exchange Service Area - Enclosed by the following boundary:

Starting at the northwest corner of Section 1, T48N, R32W, Covington, Township, Baraga County; east to the northeast corner of Section 3, T48N, R30W, Michigamme Township, Marquette County; south to the south shore line of Lake Michigamme in Section 34; southwesterly along the south shore line of Lake Michigamme to the Michigamme River; south along the Michigamme River to the east line of Section 17, T47N, R30W, Republic Township; south to the southeast corner of Section 17; west to the southwest corner of Section 15, T47N, R31W, Spurr Township, Baraga County; north to the northwest corner of Section 27, T48N, R31W; west to the southwest corner of Section 24, T48N, R32W; north to the starting point.

LOCAL TELEPHONE EXCHANGE SERVICES BOUNDARIES

MICHIGAMME



LOCAL TELEPHONE EXCHANGE SERVICES BOUNDARIES

MIDDLEVILLE

BASE RATE AREA - Enclosed by the following boundary:

Starting on Finkbeiner Road at the north 1/8 post of the northwest 1/4 of Section 22, Thornapple Township, Barry County; east to the north 1/4 post of Section 23; south to the center of Section 26; west to Bender Road; north to Green Lake Road; east to the south 1/8 post of the southwest 1/4 of Section 22; north to the starting point.

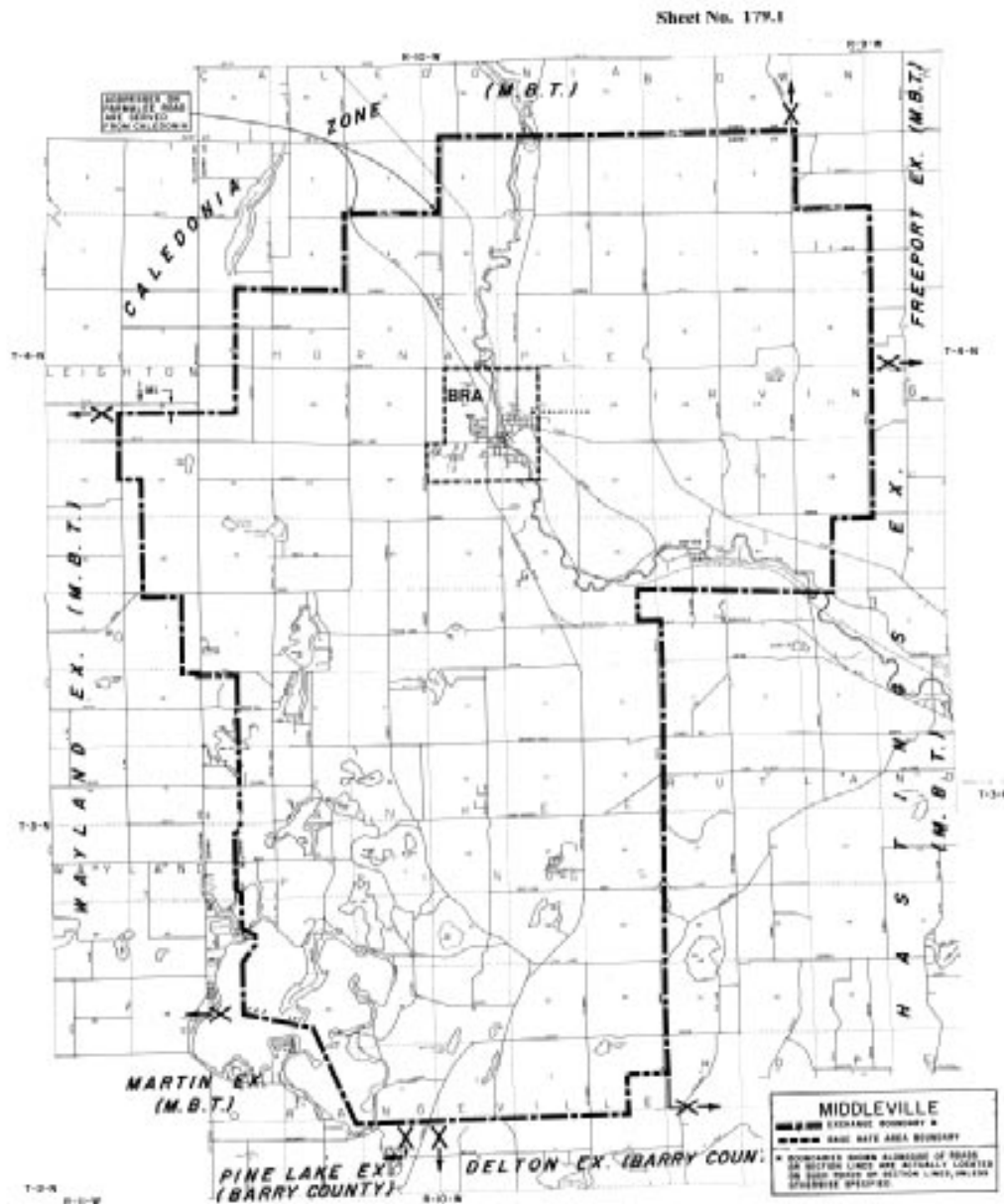
EXCHANGE SERVICE AREA - Enclosed by the following boundary:

Starting at the intersection of Stimpson Road and 108th Street (north 1/8 post of the northwest 1/4 of Section 3, Thornapple Township, Barry County); east to the northeast corner of Section 5, Irving Township; south to the southeast corner of Section 5; east to the northeast corner of Section 9; south to the southeast corner of Section 28; west to the south 1/4 post of Section 28; south to the south 1/4 post of Section 33; west to the north 1/8 post of the northeast 1/4 of Section 1; Yankee Springs Township: south to the south 1/8 post of the northeast 1/4 of Section 1; east to the east 1/4 post of Section 1; south on Shaw Road to the east 1/4 post of Section 1, Orangeville Township west to the center post of Section 1; south to the south 1/4 post of Section 1; west to the center of Gun Lake; northwesterly and north through the center of Gun Lake to the north-south 1/4 line of Section 19, Yankee Springs Township; continuing north to the north 1/4 post of Section 7; west to the south 1/8 post of the southeast 1/4 of Section 1, Wayland Township, Allegan County; north to the north 1/8 post of the northeast 1/4 of Section 1; west to the south 1/8 post of the southwest 1/4 of Section 36, Leighton Township; north to the south 1/8 post of the northwest 1/4 of Section 25; west to the west 1/4 post of Section 25; north to a point 1/8 Mile south of 141st Avenue; east to the north-south 1/4 line of Section 19, Thornapple Township, Barry County; north to the north 1/4 post of Section 18; east to the northeast corner of Section 17; north to Parmalee Road; east to Stimpson Road; north to the starting point.

Material formerly appeared in Tariff M.P.S.C. No. 20R

LOCAL TELEPHONE EXCHANGE SERVICES BOUNDARIES

MIDDLEVILLE



Material formerly appeared in Tariff M.P.S.C. No. 20R

LOCAL TELEPHONE EXCHANGE SERVICES BOUNDARIES**MIDLAND**

BASE RATE AREA - Enclosed by the following boundary:

Starting at the intersection of Highway US-10 and Stark Road (west line of Section 36, Lincoln Township, Midland County); east and southeasterly on Highway US-10 to the north line of Section 2, Midland Township; east to County Line Road; south to Wilder Road; east to Carter Road; south to Fisher Road; east on Fisher Road to the center of Eleven Mile Road; south on the center of Eleven Mile Road to the center of Salzburg Road; west on the center of Salzburg Road to Carter Road; continuing west to the northeast corner of Section 34; south to Gordonville Road; west to Homer Road; north to the northwest corner of Section 35, Homer Township; west to Meridian Road; north to the southwest corner of Section 4; northeast to the northeast corner of Section 4; east to Stark Road; north to the starting point.

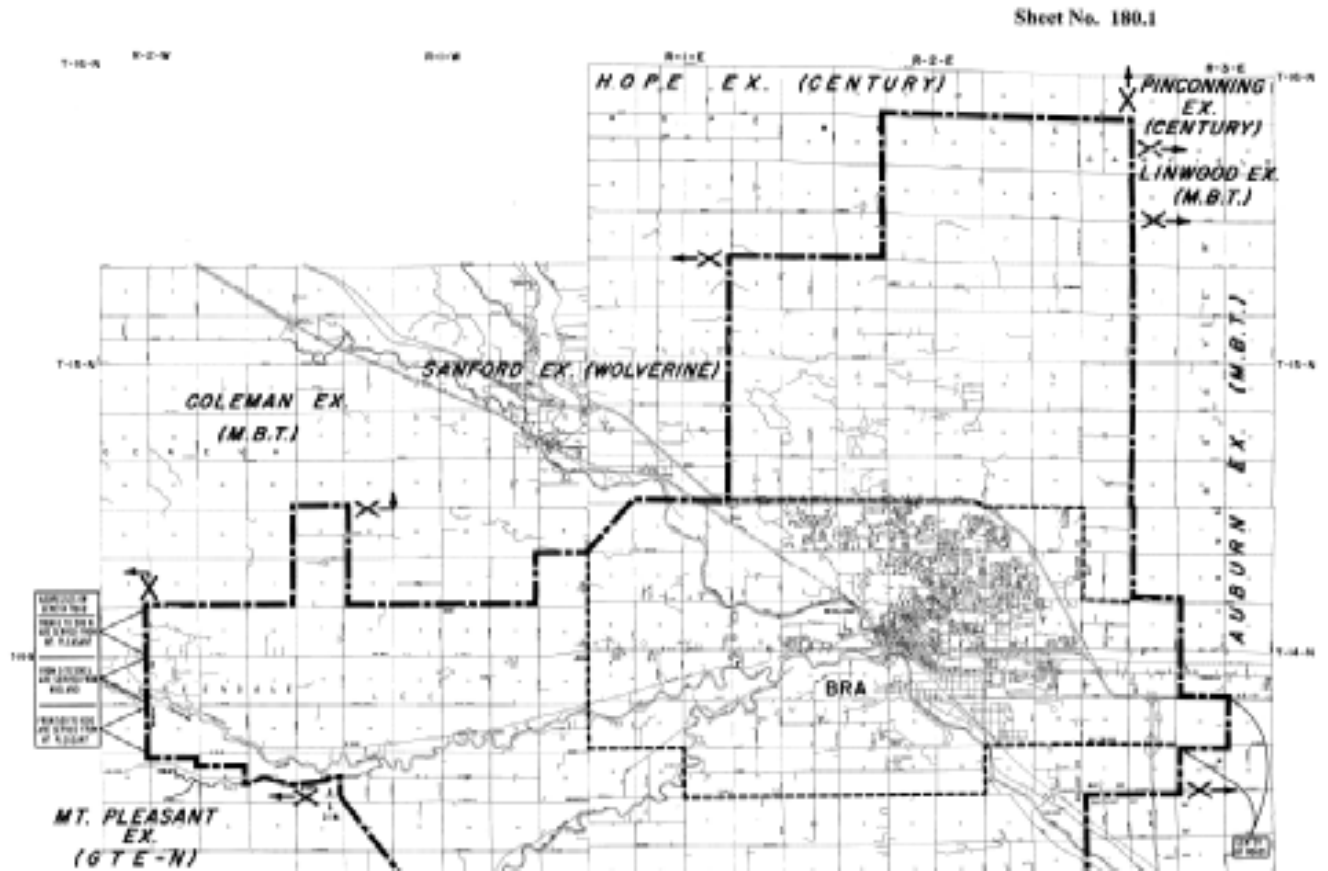
EXCHANGE SERVICE AREA - Enclosed by the following boundary:

Starting on Geneva Road at the northwest corner of Section 10, Greendale Township, Midland County; east to the northeast corner of Section 12; north to the northwest corner of Section 31, Jerome Township; east to the northeast corner of Section 31; south to Olson Road; east to the southwest corner of Section 1, Lee Township; north to the northwest corner of Section 1; east to the northeast corner of Section 1; north to the southwest corner of Section 4, Homer Township; northeast to the northeast corner of Section 4; east to Stark Road; north to the northwest corner of Section 12, Lincoln Township; east to Eastman Road; north to Baker Road; east to the northeast corner of Section 30, Garfield Township, Bay County; south to Wilder Road; east to Carter Road; south to Fisher Road; east on Fisher Road to the center of Eleven Mile Road; south on the center of Eleven Mile Road to the center of Salzburg Road; west on the center of Salzburg Road to Carter Road; south to Hotchkiss Road; west to the northeast corner of Section 1, Ingersoll Township, Midland County; south to Brooks Road; west to the north 1/4 post of Section 16; south to the center of Section 28; west to Patterson Road; south to Laporte Road; west to Kane Road; north to the west 1/4 post of Section 25, Mount Haley Township; west to the center of Section 27; north to the center of Section 22; west to the west 1/4 post of Section 21; south to the east 1/4 post of Section 13, Porter Township; west to the south 1/8 post of the northeast 1/4 of Section 15; northwesterly to a point 0.1 mile north of the southwest corner of Section 29, Lee Township; north to the Salt River; westerly on the Salt River to the west line of Section 25, Greendale Township; north to the west 1/8 post of the northwest 1/4 of Section 25; west to the west 1/8 post of the northwest 1/4 of Section 26; north to the northwest corner of Section 26; west to Geneva Road; north to the starting point.

Material formerly appeared in Tariff M.P.S.C. No. 20R

LOCAL TELEPHONE EXCHANGE SERVICES BOUNDARIES

MIDLAND



Material formerly appeared in Tariff M.P.S.C. No. 20R

LOCAL TELEPHONE EXCHANGE SERVICES BOUNDARIES**MILAN**

BASE RATE AREA - Enclosed by the following boundary:

Starting at the intersection of Platt Road and Arkona Road (northwest corner of Section 35, York Township, Washtenaw County); east to Sanford Road; south to the center of the southeast 1/4 of Section 36; east to the east 1/8 post of the southeast 1/4 of Section 36; south to the southeast corner of Section 1, Milan Township, Monroe County; west to Platt Road; north to the starting point.

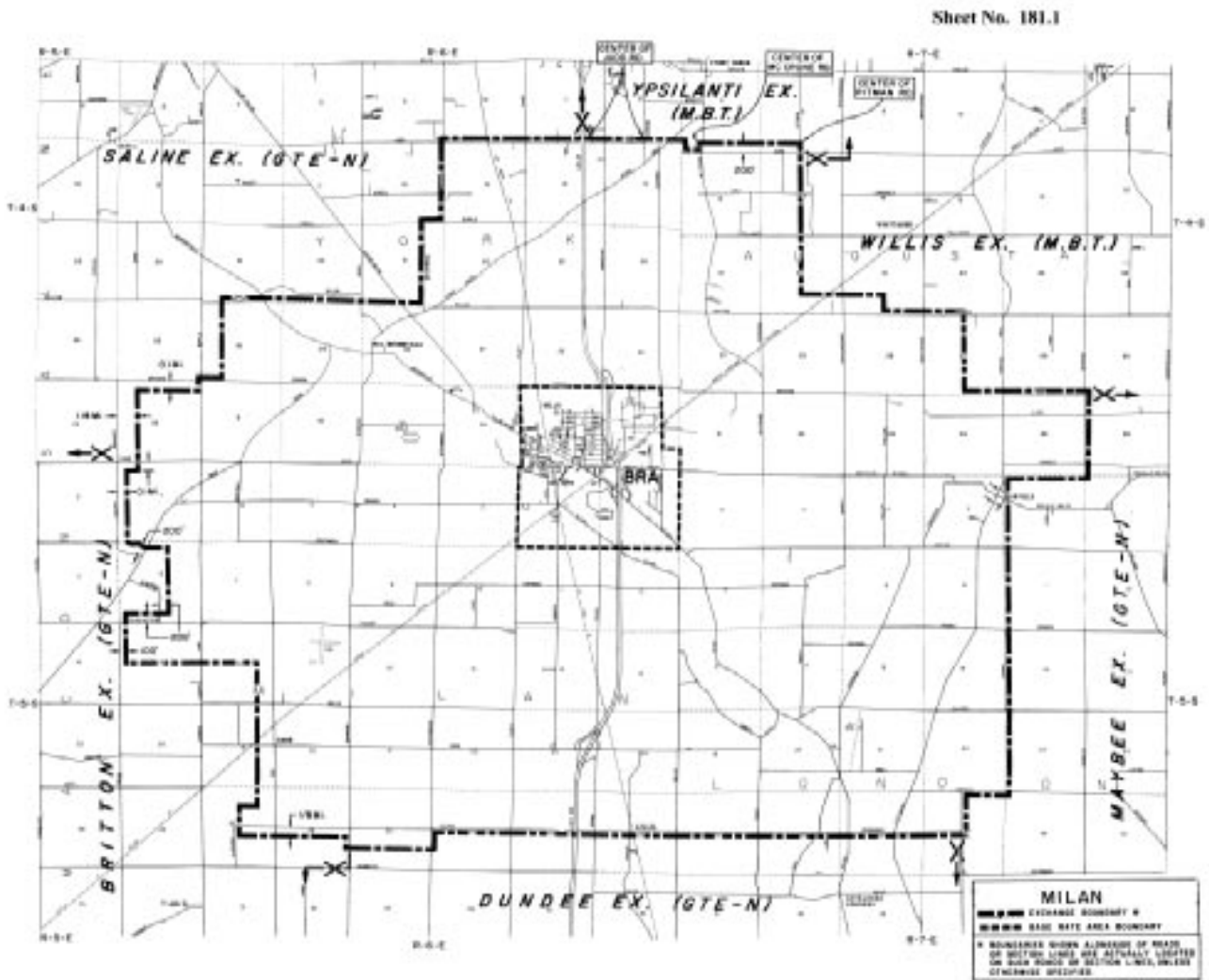
EXCHANGE SERVICE AREA - Enclosed by the following boundary;

Starting at the intersection of Warner Road and Judd Road (northwest corner of Section 15, York Township, Washtenaw County); east on Judd Road to Highway US-23; continuing east on the center of Judd Road to Crane Road; continuing east to the northeast corner of Section 13; south to the northwest corner of Section 18, Augusta Township; east to the center of McCrone Road; north on the center of McCrone Road to a point 200 feet north of Judd Road; east paralleling Judd Road to the center of Pitman Road; south on the center of Pitman Road to Judd Road; continuing south to the west 1/8 post of the southeast 1/4 of Section 20; east to the east 1/8 post of the southwest 1/4 of Section 21; south to Willow Road; east to the north 1/4 post of Section 27; south to the south 1/4 post of Section 27; east to Bunton Road; south to the southeast corner of Section 35; west to the northeast corner of Section 3, London Township, Monroe County; south to Hoffman Road; west to Yensch Road; south to the center of Section 27 (Ostrander Road); west to Petersburg Road; south to the east 1/8 post of the southeast 1/4 of Section 28, Milan Township; west to Dennison Road; north to a point 1/8 mile south of Couper Road; west to the north-south 1/4 line of Section 30; north to the west 1/8 post of the northeast 1/4 of Section 30; east to the center of the northeast 1/4 of Section 30, north to the south 1/8 post of the northeast 1/4 of Section 18; west to a point 100 feet east of the west 1/4 post of Section 13, Macon Township, Lenawee County; north to a point 200 feet north of Pennington Road; east to a point 200 feet east of Gibson Road; north to a point 200 feet north of Mohart Road extended; west and westerly on a line 200 feet north of and parallel to the east-west portion of Mohart Road, to a point 0.1 mile east of the north-south portion of Mohart Road; north on a line 0.1 mile east of the north-south portion of Mohart Road to a point 0.1 mile south of Hack Road; east to the north-south 1/8 line of the northwest 1/4 of Section 1; north to a point 0.1 mile south of Arkona Road; east to Maple Road; north to Arkona Road; east to the south 1/8 post of the southwest 1/4 of Section 30, York Township, Washtenaw County; north to Willow Road; east to Deverna Road; north to Begole Road; east to Warner Road; north to the starting point.

Material formerly appeared in Tariff M.P.S.C. No. 20R

LOCAL TELEPHONE EXCHANGE SERVICES BOUNDARIES

MILAN



Material formerly appeared in Tariff M.P.S.C. No. 20R

LOCAL TELEPHONE EXCHANGE SERVICES BOUNDARIES**MONROE**

BASE RATE AREA - Enclosed by the following boundary:

Starting at the intersection of the Chesapeake and Ohio Railroad and Heiss Road (in Section 17, T6S, R9E, Frenchtown Township, Monroe County); southeasterly on Heiss Road to Monroe Road (Highway M-125); southerly to the intersection of Hurd Road and War Road; southeasterly on Hurd Road to a point 1/4 mile northwest of Dixie Highway; northeasterly paralleling Dixie Highway to North Stony Creek Road; northwesterly on North Stony Creek Road to a point 1/2 mile northwest of Dixie Highway; northeasterly paralleling Dixie Highway to a point 200 feet east of the center of Williams Road; south and southeasterly paralleling Williams Road to a point 200 feet northwest of Dixie Highway; northeasterly paralleling Dixie Highway to a point 200 feet north of the center of Pointe Aux Peaux Road extended; southeasterly paralleling Pointe Aux Peaux Road to a point 100 feet west of the center of Lagoon Boulevard (entrance to Enrico Fermi Power Plant); south paralleling Lagoon Boulevard to the center of Pointe Aux Peaux Road; southeasterly on the center of Pointe Aux Peaux Road to Superior Avenue (boundary of power plant property); north to a point 200 feet north of the center of Pointe Aux Peaux Road; southeasterly and east paralleling Pointe Aux Peaux Road to a point 200 feet west of Long Street; northerly paralleling Long Street to the north line of Section 28, T6S, R10E, Frenchtown Township; east to the shore of Lake Erie; southerly, westerly and southwesterly on the shore of Lake Erie to the south line of Section 36, T7S, R8E, La Salle Township; west to Toledo Beach Road; northerly on Toledo Beach Road to South Otter Creek Road; northwesterly to the intersection of North Otter Creek Road and Lavigne Road; northerly to the intersection of Lighthouse Road and Mortar Creek Road; northeasterly on Lighthouse Road to the point where the road turns to the east; northeasterly to the intersection of Albain Road and La Plaisance Road; westerly on Albain Road to Dixie Highway; southwesterly on Dixie Highway to a point due east of the east 1/4 post of Section 28, T7S, R8E, La Salle Township; west to the center of Section 28; north to Yargerville Road; east to Telegraph Road (Highway US-24); northeasterly on Telegraph Road to a point 1/2 mile south of Dunbar Road; westerly paralleling Dunbar Road to Westwood Road extended; northeasterly on Westwood Road extended and Westwood Road to South Custer Road; westerly on South Custer Road to Bates Lane extended; northeast on Bates Lane extended and Bates Lane to a point 1/4 mile north of North Custer Road; easterly paralleling North Custer Road to a point one mile west of Telegraph Road; northeasterly paralleling Telegraph Road to Eaton Street extended; easterly on Eaton Street extended to a point 1/4 mile west of Telegraph Road; northeasterly paralleling Telegraph Road to the Chesapeake and Ohio Railroad; northerly on the railroad to the starting point.

EXCHANGE SERVICE AREA - (See Sheet No. 182.1)

Material formerly appeared in Tariff M.P.S.C. No. 20R

LOCAL TELEPHONE EXCHANGE SERVICES BOUNDARIES**MONROE**

EXCHANGE SERVICE AREA - Enclosed by the following boundary:

Starting on Heiss Road at the northwest corner of Section 2, T6S, R8E, Raisinville Township, Monroe County; east to Exeter Road; north to the northwest corner of Section 6, T6S, R9E, Frenchtown Township; east to the center of Stony Creek; southeasterly on the center of the creek to a point 100 feet west of War Road; northeasterly paralleling War Road to a point 200 feet north of the center of North Stony Creek Road; southeasterly paralleling North Stony Creek Road to a point 1/2 mile northwest of Dixie Highway; northeasterly paralleling Dixie Highway to a point 200 feet east of the center of Williams Road; south and southeasterly paralleling Williams Road to a point 200 feet northwest of Dixie Highway; northeasterly paralleling Dixie Highway to a point 200 feet north of the center of Pointe Aux Peaux Road extended; southeasterly paralleling Pointe Aux Peaux Road to a point 100 feet west of the center of Lagoon Boulevard (entrance to Enrico Fermi Power Plant); south paralleling Lagoon Boulevard to the center of Pointe Aux Peaux Road; southeasterly on the center of Pointe Aux Peaux Road to Superior Avenue (boundary of power plant property); north to a point 200 feet north of the center of Pointe Aux Peaux Road; southeasterly and east paralleling Pointe Aux Peaux Road to a point 200 feet west of Long Street; northerly paralleling Long Street to the north line of Section 28, T6S, R10E, Frenchtown Township; east to the shore of Lake Erie; southerly, westerly and southwesterly on the shore of Lake Erie to the south line of Section 36, T7S, R8E, La Salle Township; west to a point 1,200 feet east of the southwest corner of Section 36; north for a distance of 1,200 feet; west to the west line of Section 36; south to the southwest corner of Section 36; west to a point where the Penn Central Railroad intersects the north line of Section 2, T8S, R8E, Erie Township; southwesterly on the railroad to the east-west 1/8 line of the northeast 1/4 of Section 3; west to Dixie Highway (Highway M-125); northeasterly on Dixie Highway to Wood Road; northwesterly and west on Wood Road to the south 1/8 post of the southeast 1/4 of Section 29, T7S, R8E, La Salle Township; north to the center of the northeast 1/4 of Section 20; west to Strasburg Road; north to the northwest corner of Section 17; east to Goutz Road; northeast on Goutz Road to Albain Road; northwesterly and west on Albain Road to Raisinville Road extended; northeast on Raisinville Road extended and Raisinville Road to the east-west 1/8 line of the northeast 1/4 of Section 4, T7S, R8E, Raisinville Township; west to Strasburg Road; northeasterly on Strasburg Road to South Custer Road; northwesterly on South Custer Road to Dixon Road; north to the River Raisin; northwesterly on the River Raisin to the west line of Private Claim 508 (Foulhaver Road extended); northeasterly on the Private Claim line to Stewart Road; southeasterly on Stewart Road to a point approximately at the center of Private Claim 493; northeasterly paralleling the Private Claim lines to a point on Blue Bush Road where the road turns; northwesterly to the starting point.

Material formerly appeared in Tariff M.P.S.C. No. 20R

LOCAL TELEPHONE EXCHANGE SERVICES BOUNDARIES

MONROE



Material formerly appeared in Tariff M.P.S.C. No. 20R

LOCAL TELEPHONE EXCHANGE SERVICES BOUNDARIES**MORLEY**

BASE RATE AREA - Enclosed by the following boundary:

Starting at the west 1/8 post of the southeast 1/4 of Section 24, Aetna Township, Mecosta County; east to the east 1/8 post of the southwest 1/4 of Section 19, Deerfield Township; south to the east 1/8 post of the southwest 1/4 of Section 30; west to the west 1/8 post of the southeast 1/4 of Section 25, Aetna Township; north to the starting point.

EXCHANGE SERVICE AREA - Enclosed by the following boundary:

Starting at a point where the east-west 1/4 line of Section 13, Big Prairie Township, Newaygo County, intersects the center of the Muskegon River; east to the south 1/8 post of the northwest 1/4 of Section 15, Aetna Township, Mecosta County; north to the center of the southwest 1/4 of Section 3; east to the center of the southeast 1/4 of Section 1; southeast to the center of the northwest 1/4 of Section 7, Deerfield Township; south to the south 1/8 post of the northwest 1/4 of Section 7; east to the north 1/8 post of the southwest 1/4 of Section 10; south to the center of the northwest 1/4 of Section 15; east to the east 1/8 post of the northeast 1/4 of Section 14; south to the east 1/4 post of Section 35; west to the west 1/4 post of Section 34; south to the east 1/8 post of the northeast 1/4 of Section 4, Winfield Township, Montcalm County; west to the west 1/8 post of the northeast 1/4 of Section 5; south to the center of Section 5; west to the west 1/4 post of Section 6; north to the northwest corner of Section 6, west to the southwest corner of Section 35, Big Prairie Township, Newaygo County; north to the northwest corner of Section 26; west to the center of the Muskegon River; northerly, easterly and northeasterly through the center of the Muskegon River to the starting point.

Material formerly appeared in Tariff M.P.S.C. No. 20R

LOCAL TELEPHONE EXCHANGE SERVICES BOUNDARIES**MT CLEMENS**

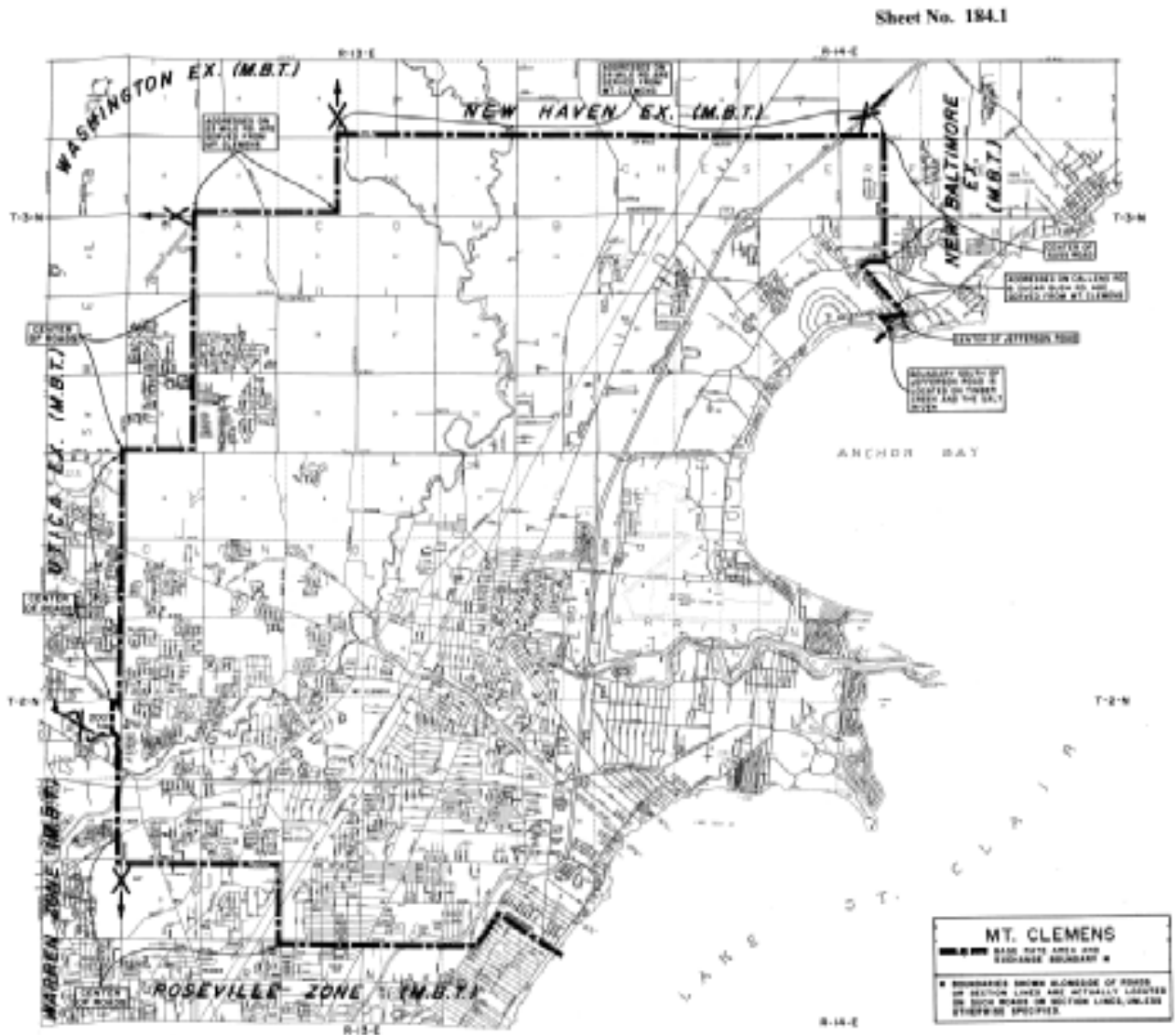
BASE RATE AREA and EXCHANGE SERVICE AREA - Enclosed by the following boundary:

Starting on 24 Mile Road at the north 1/8 post of the northeast 1/4 of Section 16, Macomb Township, Macomb County; east to the center of Sass Road; south on the center of Sass Road to Callens Road; westerly on Callens Road to Sugar Bush Road; southeasterly on Sugar Bush Road to the center of Jefferson Road; westerly on the center of Jefferson Road to Timber Creek; southeasterly on Timber Creek to the Salt River; southwesterly on the Salt River to the shore of Anchor Bay (Lake St. Clair); westerly and southerly along the shoreline of Anchor Bay and Lake St. Clair to Donaldson Street extended; northwest on Donaldson Street extended and Donaldson Street to Harper Road; southwest on Harper Road to Fourteen Mile Road; west on Fourteen Mile Road to the center of Kelly Road; north on the center of Kelly Road to the center of Fifteen Mile Road; west on the center of Fifteen Mile Road to the center of Hayes Road; north on the center of Hayes Road to Moravian Road; continuing north on Hayes Road extended and Hayes Road to the northeast bank of the Clinton River; northwesterly along the bank of the Clinton River to a point 200 feet west of Hayes Road; north to the center of Clinton River Road; southeasterly on the center of Clinton River Road to the center of Hayes Road; north on the center of Hayes Road to the center of Hall Road; east on the center of Hall Road to the center of Garfield Road; north on the center of Garfield Road to 22 Mile Road; continuing north to 23 Mile Road; east to the south 1/8 post of the southeast 1/4 of Section 16; north to the starting point.

Material formerly appeared in Tariff M.P.S.C. No. 20R

LOCAL TELEPHONE EXCHANGE SERVICES BOUNDARIES

MT CLEMENS



Material formerly appeared in Tariff M.P.S.C. No. 20R

LOCAL TELEPHONE EXCHANGE SERVICES BOUNDARIES

MULLIKEN

BASE RATE AREA - Enclosed by the following boundary:

Starting at the north 1/4 post of Section 4, Village of Mulliken, Eaton County; east to the north 1/4 post of Section 3; south to the south 1/4 post of Section 3; west to the south 1/4 post of Section 4; north to the starting point.

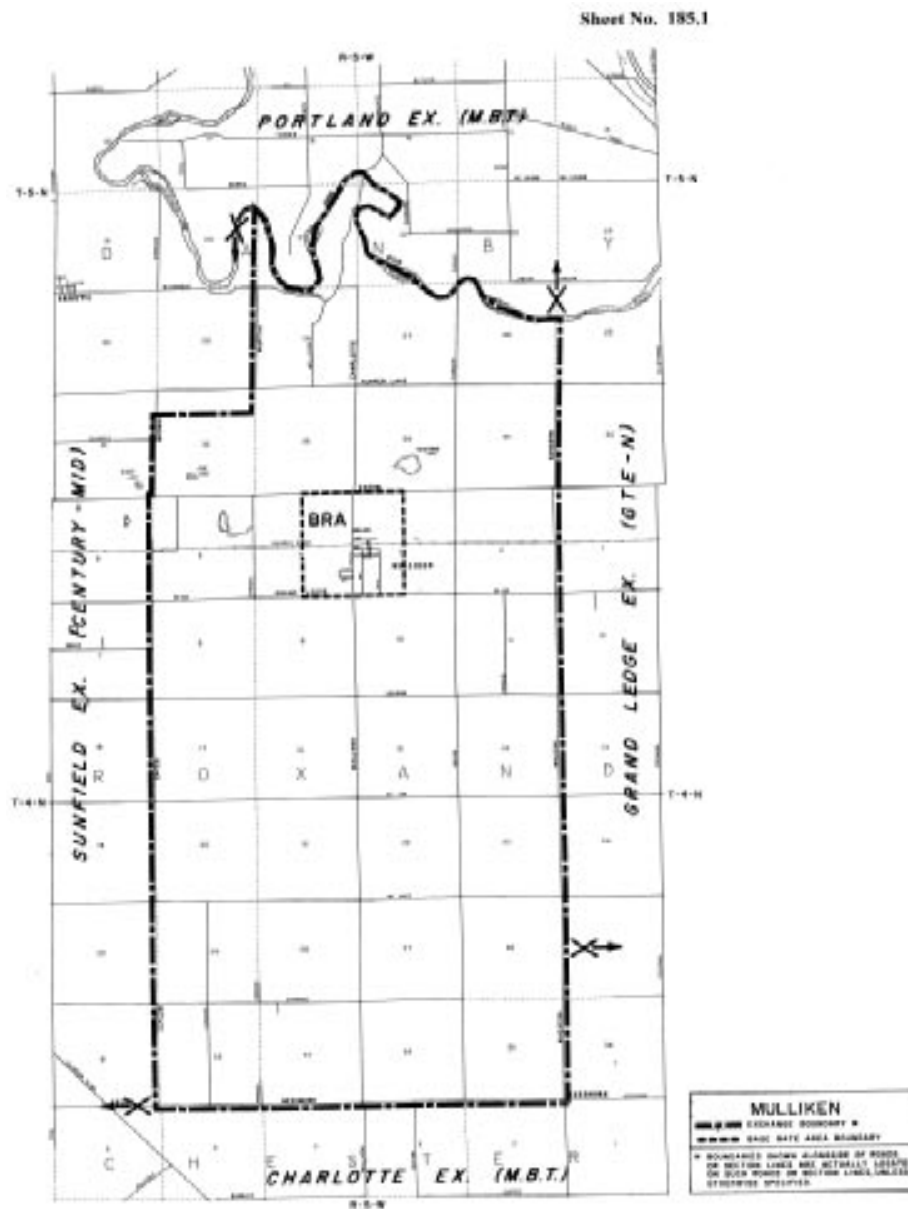
EXCHANGE SERVICE AREA - Enclosed by the following boundary:

Starting at a point where the Grand River intersects the west line of Section 21, Danby Township, Ionia County, southerly, northeasterly and southeasterly on the Grand River to the east line of Section 26; south to the southeast corner of Section 35, Roxand Township, Eaton County; west to the southwest corner of Section 32; north to the west 1/8 post of the northwest 1/4 of Section 32, Danby Township, Ionia County; east to the east 1/8 post of the northeast 1/4 of Section 32; north to the starting point.

Material formerly appeared in Tariff M.P.S.C. No. 20R

LOCAL TELEPHONE EXCHANGE SERVICES BOUNDARIES

MULLIKEN



Material formerly appeared in Tariff M.P.S.C. No. 20R

LOCAL TELEPHONE EXCHANGE SERVICES BOUNDARIES**NAPOLEON**

BASE RATE AREA - Enclosed by the following boundary:

Starting at the northwest corner of Section 31, T3S, R2E, Napoleon Township, Jackson County; east to the northeast corner of Section 31; south to the east 1/8 post of the northeast 1/4 of Section 31; west to the west 1/8 post of the northeast 1/4 of Section 31; south to the center of Section 6, T4S, R2E; west to the center of Section 1, T4S, R1E; north to the west 1/8 post of the northeast 1/4 of Section 36, T3S, R1E; east to the east 1/8 post of the northeast 1/4 of Section 36; north to the starting point.

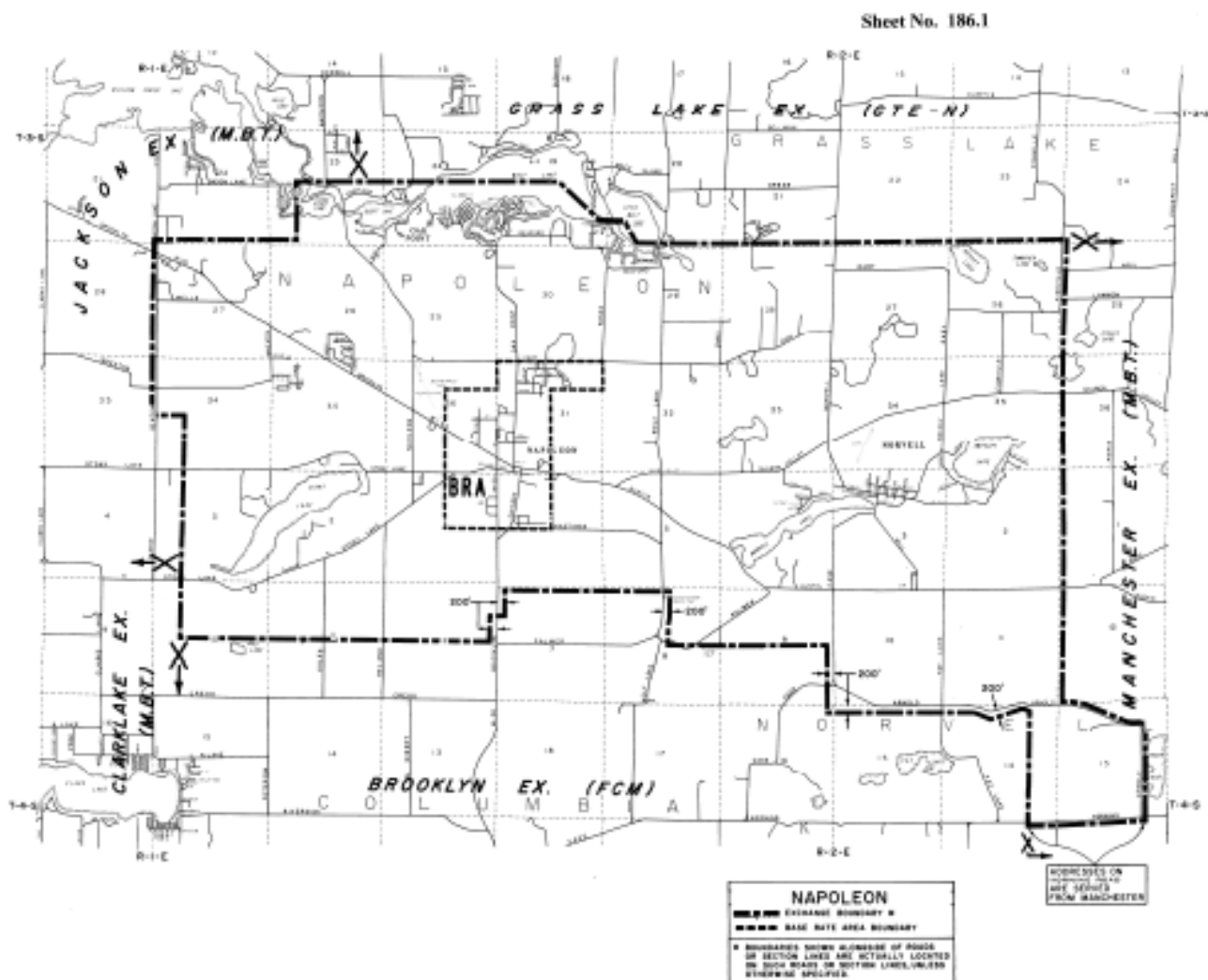
EXCHANGE SERVICE AREA - Enclosed by the following boundary:

Starting at the northwest corner of Section 27, T3S, R1E, Napoleon Township, Jackson County; east to the south 1/8 post of the southwest 1/4 of Section 23; north to the north 1/8 post of the southwest 1/4 of Section 23 (Moon Lake Road); easterly on Moon Lake Road and continuing east to the center of Section 19, T3S, R2E (in Wolf Lake); southeasterly through the center of Wolf Lake, the stream connecting Wolf Lake and Little Wolf Lake, and the center of Little Wolf Lake to the south 1/8 post of the southwest 1/4 of Section 20; east to the northeast corner of Section 26, T3S, R2E, Norvell Township; south on the section lines to the southeast corner of Section 11, T4S, R2E (Arnold Road); southeasterly and south on Arnold Road to Horning Road; west on Horning Road to the south 1/8 post of the southeast 1/4 of Section 14; north to a point 200 feet south of Arnold Road; westerly and west paralleling Arnold Road, and continuing west on a line 200 feet south of the north lines of Sections 15 and 16 to a point 200 feet west of the east line of Section 16; north on a line 200 feet west of the east lines of Sections 16 and 9 and 200 feet west of Case Road to the east-west 1/4 line of Section 9; west to a point 200 feet east of Wolf Lake Road; northerly paralleling Wolf Lake Road to the north line of Section 8, T4S, R2E, Columbia Township; west to a point 200 feet east of Brooklyn Road (Highway M-50); south to the east-west 1/8 line of the northwest 1/4 of Section 7; west to a point 200 feet west of Brooklyn Road; south to the east-west 1/4 line of Section 12, T4S, R1E; west to the south 1/8 post of the northwest 1/4 of Section 10; north to the south 1/8 post of the northwest 1/4 of Section 34, T3S, R1E, Napoleon Township; west to the west 1/4 post of Section 34; north to the starting point.

Material formerly appeared in Tariff M.P.S.C. No. 20R

LOCAL TELEPHONE EXCHANGE SERVICES BOUNDARIES

NAPOLEON



Material formerly appeared in Tariff M.P.S.C. No. 20R

LOCAL TELEPHONE EXCHANGE SERVICES BOUNDARIES

NASHVILLE

BASE RATE AREA - Enclosed by the following boundary:

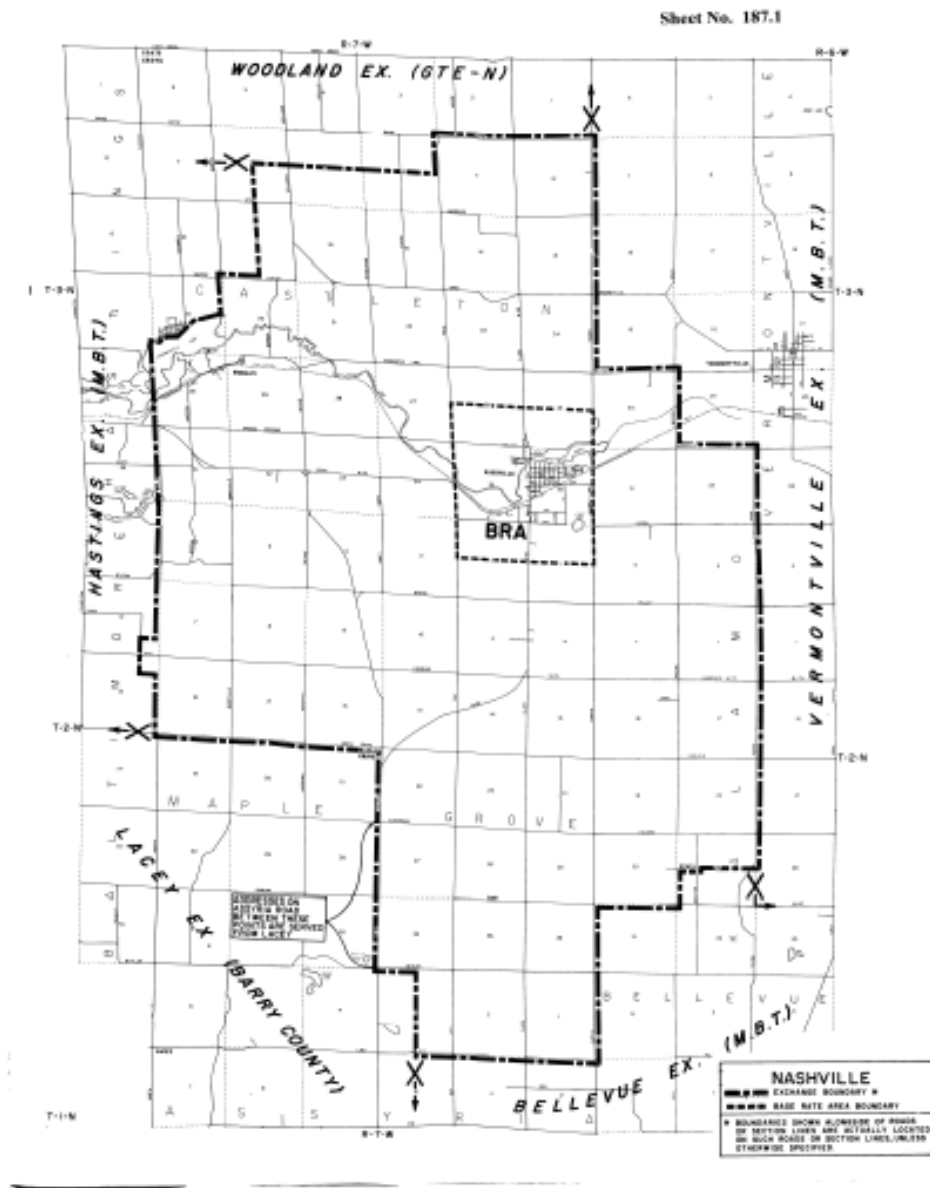
Starting at the west 1/4 post of Section 26, Castleton Township, Barry County; east to the east 1/4 post of Section 25; south to the east 1/4 post of Section 1, Maple Grove Township; west to the west 1/4 post of Section 2; north to the starting point.

EXCHANGE SERVICE AREA - Enclosed by the following boundary:

Starting at the center of Section 8, Castleton Township, Barry County; east to Price Road; north to Bayne Road; east to Hager Road; south to Scipio Highway; east to Mason Road; south to Nashville Highway; east to Arbor Road; south to the east 1/4 post of Section 29, Kalamo Township, Eaton County, west to the west 1/4 post of Section 29; south to the southeast corner of Section 30; west on the section line to Curtis Road; south to Follett Highway; west to the south 1/4 post of Section 3, Assyria Township, Barry County; north to Butler Road; west to Assyria Road; north to Maple Grove Road; west to the southwest corner of Section 18, Maple Grove Township; north to the west 1/8 post of the northwest 1/4 of Section 18; west to the center of the northeast 1/4 of Section 13, Baltimore Township; north to the center of the southeast 1/4 of Section 12; east to the west 1/8 post of the southwest 1/4 of Section 7, Maple Grove Township; north to the north shore of Thornapple Lake; northeasterly on the north shore of Thornapple Lake and the creek connecting to the north shore to the west line of Section 20, Castleton Township; north to Center Road; east to the south 1/4 post of Section 17; north to the starting point.

Material formerly appeared in Tariff M.P.S.C. No. 20R

NASHVILLE



Material formerly appeared in Tariff M.P.S.C. No. 20R

LOCAL TELEPHONE EXCHANGE SERVICES BOUNDARIES

NEGAUNEE

BASE RATE AREA - Enclosed by the following boundary:

Starting at the west 1/4 post of Section 26, T48N, R27W, Ishpeming Township, Marquette County; east to the east 1/4 post of Section 29, T48N, R26W, Negaunee Township; south to the east 1/4 post of Section 17, T47N, R26W, City of Negaunee; west to the west 1/4 post of Section 13, T47N, R27W, City of Negaunee; north to the northwest corner of Section 1; west to the southwest corner of Section 35, T48N, R27W; north to the starting point.

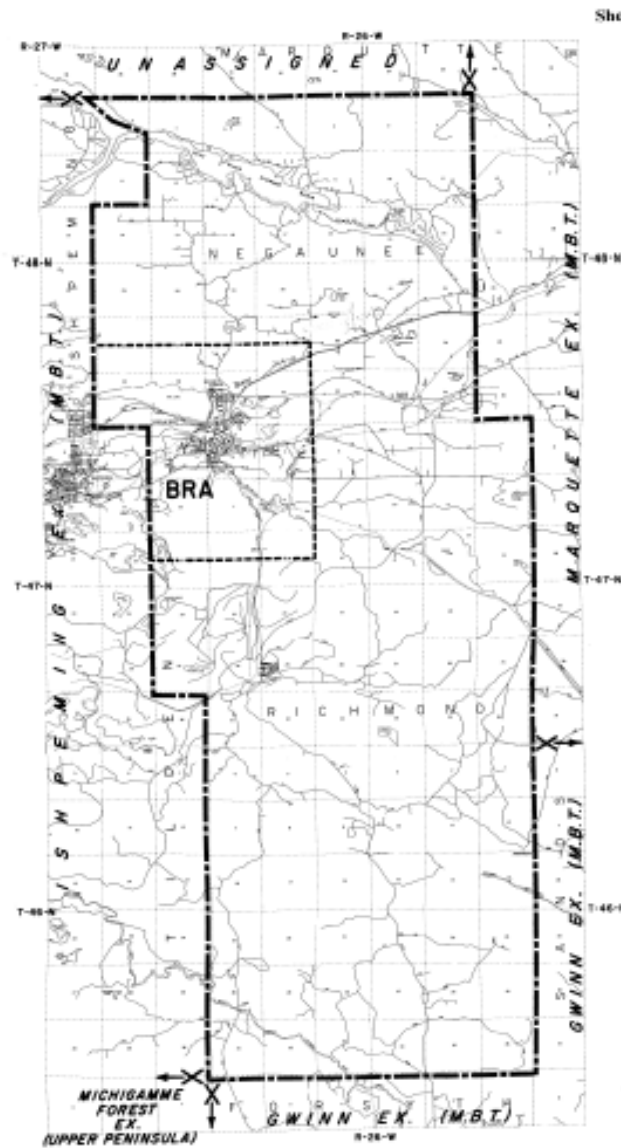
EXCHANGE SERVICE AREA - Enclosed by the following boundary:

Starting on the north line of Section 3, T48N, R27W, Ishpeming Township, Marquette County, at the center of the Dead River Storage Basin; east to the northeast corner of Section 2, T48N, R26W, Negaunee Township; south to the southeast corner of Section 35; east to the northeast corner of Section 1, T47N, R26W; south to the southeast corner of Section 36, T46N, R26W, Richmond Township; west to the southwest corner of Section 31; north to the northwest corner of Section 31, T47N, R26W; west to the southwest corner of Section 25, T47N, R27W, Tilden Township; north to the northwest corner of Section 1, City of Negaunee; west to the southwest corner of Section 35, T48N, R27W, City of Negaunee; north to the northwest corner of Section 14, T48N, R27W, Ishpeming Township; east to the northeast corner of Section 14; north to the center of the Dead River Storage Basin; northwesterly through the center of the Dead River Storage Basin to the starting point.

Material formerly appeared in Tariff M.P.S.C. No. 20R

LOCAL TELEPHONE EXCHANGE SERVICES BOUNDARIES

NEGAUNEE



Material formerly appeared in Tariff M.P.S.C. No. 20R

LOCAL TELEPHONE EXCHANGE SERVICES BOUNDARIES**NEWAYGO**

BASE RATE AREA - Enclosed by the following boundary:

Starting at the west 1/4 post of Section 13, T12N, R13W, City of Newaygo, Newaygo County; east to the east 1/4 post of Section 18, T12N, R12W; south to the southeast corner of Section 19; west to the southwest corner of Section 24, T12N, R13W; north to the starting point.

EXCHANGE SERVICE AREA - Enclosed by the following boundary:

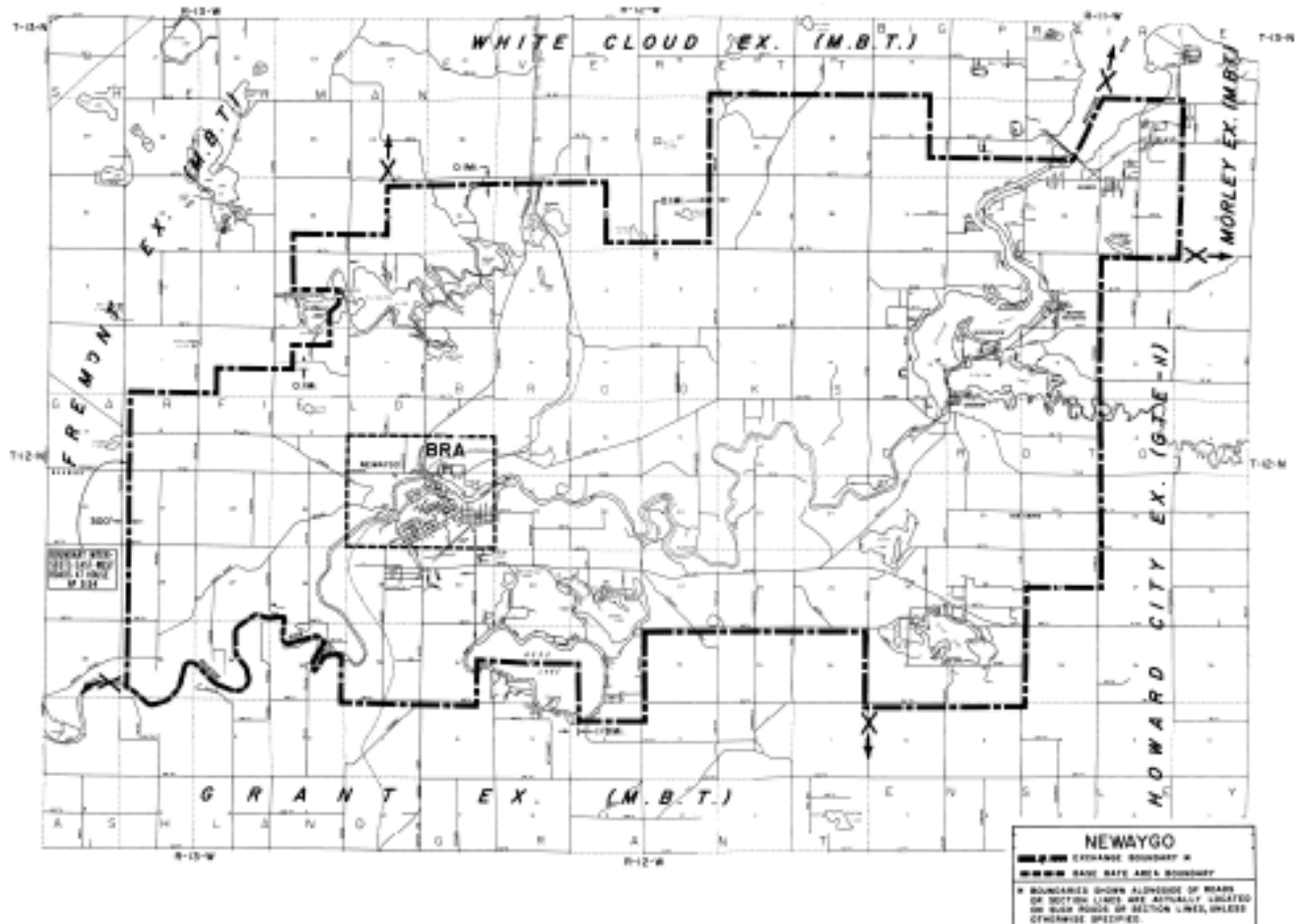
Starting at a point 300 feet east of the northwest corner of Section 16, Garfield Township, Newaygo County; east to the north 1/8 post of the northwest 1/4 of Section 15; north to a point 0.1 mile south of 60th Street extended; east paralleling 60th Street extended and 60th Street to the north-south 1/8 line of the southwest 1/4 of Section 11; north to the center of the northwest 1/4 of Section 11; east to the center of the northeast 1/4 of Section 11; north to the center of Kimball Lake; northerly through the center of Kimball Lake to the east-west 1/4 line of Section 2; west to the south 1/8 post of the northwest 1/4 of Section 2; north to the center of the southwest 1/4 of Section 35, Sherman Township; east to the west 1/8 post of the southeast 1/4 of Section 36; north to a point 0.1 mile south of the north 1/4 post of Section 36; east to a point 0.1 mile south of the north 1/4 post of Section 33, Everett Township; south to a point 0.1 mile north of the south 1/4 post of Section 33; east to a point 0.1 mile west of the east line of Section 34; north to a point 0.1 mile west of the northeast corner of Section 27; east to the north 1/8 post of the northeast 1/4 of Section 30, Big Prairie Township; south to the center of the southeast 1/4 of Section 30; east to the center of the Muskegon River; northeasterly through the center of the Muskegon River to the north line of Section 27; east to the northeast corner of Section 27; south to the southeast corner of Section 34; west to the southwest corner of Section 34 south to the east 1/4 post of Section 28, Croton Township; west to the west 1/4 post of Section 28; south to the southeast corner of Section 32; west to the southwest corner of Section 31; north to the northwest corner of Section 31; west to the northeast corner of Section 33, Brooks Township; south to the east 1/8 post of the northeast 1/4 of Section 4, Grant Township; west to a point 1/8 mile east of the west line of Section 4; north to the east-west 1/4 line of Section 33, Brooks Township (in Hess Lake); west to the north 1/8 post of the southeast 1/4 of Section 31 (in Hess Lake); south to the south 1/8 post of the southeast 1/4 of Section 31; west to the southwest corner of Section 36, Garfield Township; north to the Muskegon River; westerly on the Muskegon River to a point 300 feet east of the west line of Section 33; north to the starting point.

Material formerly appeared in Tariff M.P.S.C. No. 20R

LOCAL TELEPHONE EXCHANGE SERVICES BOUNDARIES

NEWAYGO

Sheet No. 189.1



Material formerly appeared in Tariff M.P.S.C. No. 20R

LOCAL TELEPHONE EXCHANGE SERVICES BOUNDARIES**NEW BALTIMORE**

BASE RATE AREA - Enclosed by the following boundary:

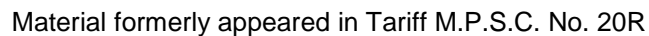
Starting at the intersection of 24 Mile Road and Sass Road (north 1/4 post of Section 15, Chesterfield Township, Macomb County); east to Baker Road; northerly on Baker Road to Washington Road; southeasterly on Washington Road to Baker Road; north on Baker Road to 25 Mile Road; east to Ridge Road; south to a point 1/2 mile south of Arnold Road (25 Mile Road); east to the center of Section 8, Ira Township, St. Clair County; south to the south 1/4 post of Section 8; east to the north 1/4 post of Section 15; south to the center of Section 15; east to Swan Creek Road; south to the southeast corner of Section 15; east to Palms Road; south to Dyke Road (Dixie Highway); southeasterly and southerly on Dyke Road to Stier Road; east to Jo-Char Lane; south to the east-west 1/4 line of Section 25, Clay Township; west to Dyke Road; southerly on Dyke Road to the south line of Section 25; west to the shore of Anchor Bay; northerly and westerly on the shoreline to the mouth of the Salt River; northeasterly on the Salt River to Timber Creek; northwesterly on Timber Creek to the center of Jefferson Road; easterly on the center of Jefferson Road to Sugar Bush Road; northwesterly on Sugar Bush Road to Callens Road; easterly on Callens Road to the center of Sass Road; north on the center of Sass Road to the starting point.

EXCHANGE SERVICE AREA - Enclosed by the following boundary:

Starting on Highway I-94 at the south line of Section 10, Chesterfield Township, Macomb County; northeasterly on the center of Highway I-94 to the east-west 1/4 line of Section 30, Casco Township, St. Clair County; east to Bethuy Road; south to the west 1/4 post of Section 32; east to Palms Road; south to Markel Road; east to Mayer Road; south to the southeast corner of Section 25, Clay Township; west to the shore of Anchor Bay; northerly and westerly on the shoreline to the mouth of the Salt River; northeasterly on the Salt River to Timber Creek; northwesterly on Timber Creek to the center of Jefferson Road; easterly on the center of Jefferson Road to Sugar Bush Road; northwesterly on Sugar Bush Road to Callens Road; easterly on Callens Road to the center of Sass Road; north on the center of Sass Road to 24 Mile Road; west to the starting point.

Material formerly appeared in Tariff M.P.S.C. No. 20R

NEW BALTIMORE



LOCAL TELEPHONE EXCHANGE SERVICES BOUNDARIES**NEWBERRY**

BASE RATE AREA - Enclosed by the following boundary:

Starting on Highway M-123 at the south bank of the Tahquamenon River (on the west line of Section 24, T46N, R10W, McMillan Township, Luce County); easterly on the south bank of the Tahquamenon River to a point 1/8 mile east of the west line of Section 24; south to a point 1/8 mile north of the south line of Section 24; east to a point 1/8 mile north of the southeast corner of Section 24; south to the east 1/4 post of Section 1, T45N, R10W, Pentland Township; west to the center of Section 2; north to the north 1/4 post of Section 2; east to the northeast corner of Section 2; north to the northwest corner of Section 36, T46N, R10W, McMillan Township; west to the southwest corner of Section 27; north to the Duluth, South Shore and Atlantic Railroad; northeasterly on the railroad to the north-south 1/4 line of Section 26; north to a point 1/8 mile north of the south 1/4 post of Section 23; east to a point 1/8 mile west of Highway M-123; north to the south bank of the Tahquamenon River; easterly on the south bank of the Tahquamenon River to the starting point.

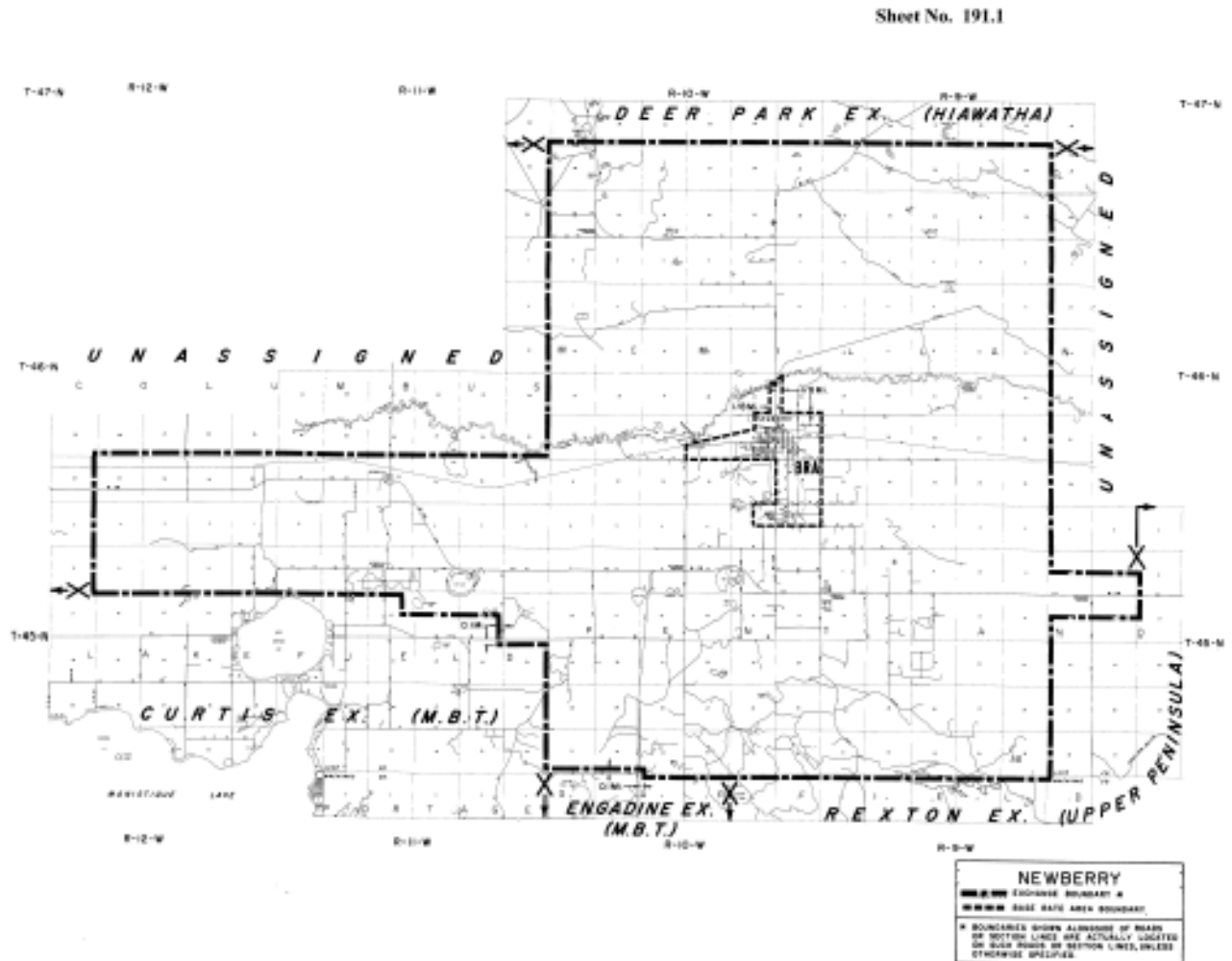
EXCHANGE SERVICE AREA - Enclosed by the following boundary:

Starting at the northwest corner of Section 30, T47N, R10W, McMillan Township, Luce County; east to the northeast corner of Section 26, T47N, R9W; south to the east 1/4 post of Section 11, T45N, R9W, Pentland Township; east to the east 1/4 post of Section 7, T45N, R8W; south to the east 1/4 post of Section 18; west to the east 1/4 post of Section 14, T45N, R9W; south to the southeast corner of Section 35; west to a point 0.1 mile east of the southwest corner of Section 33, T45N, R10W; north 0.1 mile; west to a point 0.1 mile north of the southwest corner of Section 31; north to a point 0.1 mile south of the northeast corner of Section 24, T45N, R11W, Lakefield Township; west to a point 0.1 mile west of the east line of Section 23; north to a point 0.1 mile west of the east 1/4 post of Section 14; west to the south 1/8 post of the northeast 1/4 of Section 16; north to the north 1/8 post of the northeast 1/4 of Section 16; west to the southwest corner of Section 9, T45N, R12W; north to the northwest corner of Section 33, T46N, R12W, Columbus Township; east to the northeast corner of Section 36, T46N, R11W; north to the starting point.

Material formerly appeared in Tariff M.P.S.C. No. 20R

LOCAL TELEPHONE EXCHANGE SERVICES BOUNDARIES

NEWBERRY



Material formerly appeared in Tariff M.P.S.C. No. 20R

LOCAL TELEPHONE EXCHANGE SERVICES BOUNDARIES

NEW BOSTON

BASE RATE AREA - Enclosed by the following boundary:

Starting at the point where the Huron River intersects the north line of Section 6, Huron Township, Wayne County; east to the northeast corner of Section 5; south to the southeast corner of Section 17; west to the southwest corner of Section 18; north to the east bank of the Huron River; northerly on the east bank of the Huron River to the starting point.

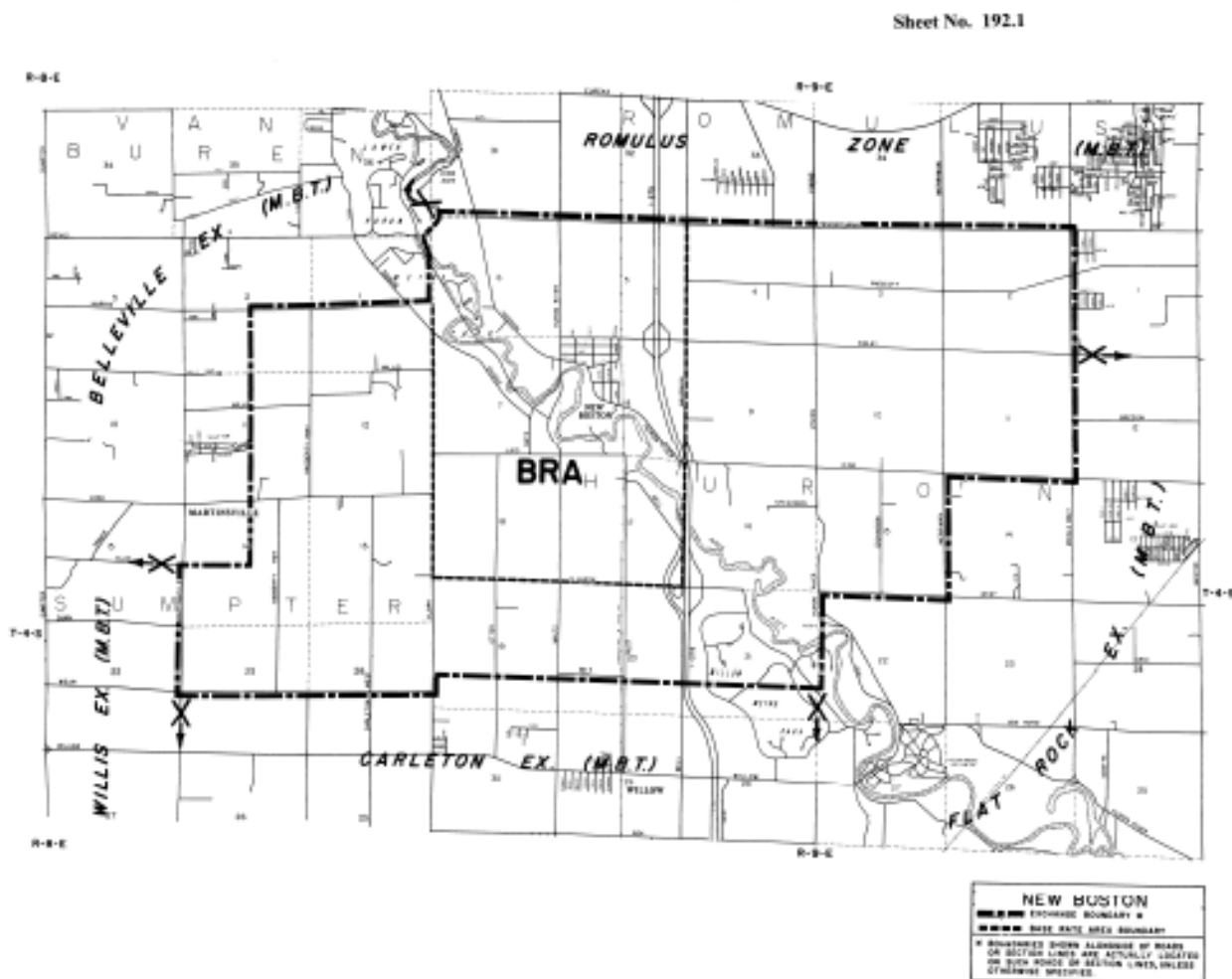
EXCHANGE SERVICE AREA - Enclosed by the following boundary:

Starting at the point where the Huron River intersects the north line of Section 6, Huron Township, Wayne County; east to Middlebelt Road; south to King Road; west to Merriman Road; south to West Road; west to Huron River Drive; south to the east 1/8 post of the southeast 1/4 of Section 21; west to the west 1/8 post of the southwest 1/4 of Section 19 (Clark Road); south to Wear Road; west to Martinsville Road; north to the west 1/4 post of Section 14, Sumpter Township; east to the center of Section 14; north to Harris Road; east to the east 1/4 post of Section 1; north to the east bank of the Huron River; northerly on the east bank of the Huron River to the starting point.

Material formerly appeared in Tariff M.P.S.C. No. 20R

LOCAL TELEPHONE EXCHANGE SERVICES BOUNDARIES

NEW BOSTON



Material formerly appeared in Tariff M.P.S.C. No. 20R

LOCAL TELEPHONE EXCHANGE SERVICES BOUNDARIES**NEW BUFFALO**

BASE RATE AREA - Enclosed by the following boundary:

Starting at a point where Bethany Gully intersects the shore of Lake Michigan (in Section 9, T7S, R20W, Chikaming Township, Berrien County); southeasterly on the gully to the east-west 1/4 line of Section 10; east to a point 1/8 mile west of the east 1/4 post of Section 10; south to the Chesapeake and Ohio Railroad; southwesterly on the railroad to the west line of Section 16; south to East Road; west to Brown Road; southwesterly to the intersection of Warren Woods Road and Lakeside Road; west on Warren Woods Road to the north-south 1/4 line of Section 30; south to the center of Section 31, T7S, R20W, New Buffalo Township; west to Red Arrow Highway; southwesterly on Red Arrow Highway to the north 1/8 post of the northwest 1/4 of Section 11, T8S, R21W, New Buffalo Township; south to the south 1/8 post of the northwest 1/4 of Section 11; west to the south 1/8 post of the northeast 1/4 of Section 10; south to the south 1/8 post of the southeast 1/4 of Section 10; west to Highway US-12; southwesterly on Highway US-12 to the north-south 1/4 line of Section 17; south to the south 1/4 post of Section 17; west to Highway US-12; southwesterly on Highway US-12 to the Michigan-Indiana state line; west to the shore of Lake Michigan; northeasterly on the shoreline to the starting point.

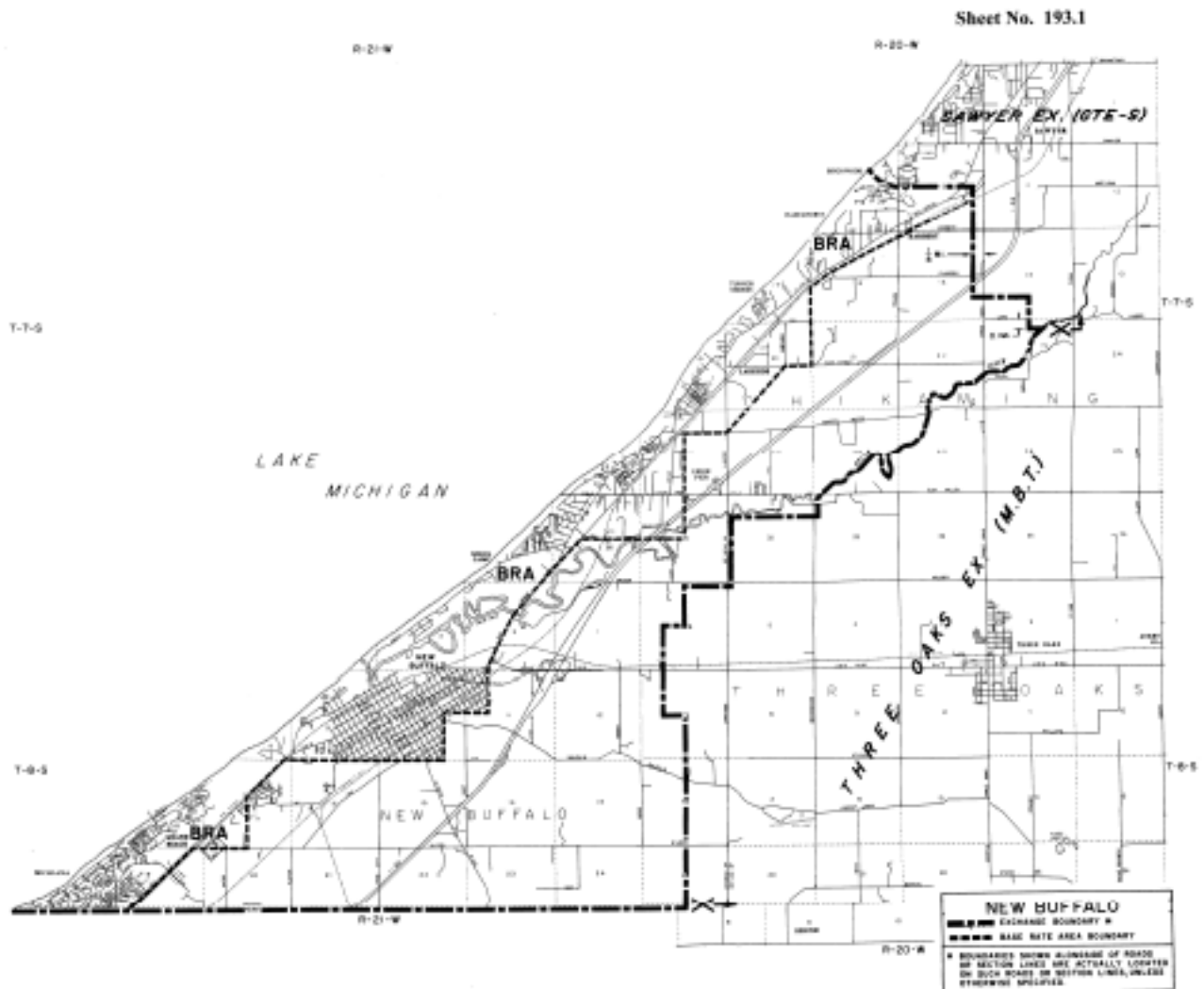
EXCHANGE SERVICE AREA - Enclosed by the following boundary:

Starting at a point where Bethany Gully intersects the shore of Lake Michigan (in Section 9, T7S, R20W, Chikaming Township, Berrien County); southeasterly on the gully to the east-west 1/4 line of Section 10; east to a point 1/8 mile west of the east 1/4 post of Section 10; south to the east-west 1/8 line of the southeast 1/4 of Section 15; east to the east 1/8 post of the southwest 1/4 of Section 14; south to a point 0.1 mile south of the north 1/4 post of Section 23; east to the Galien River; southwesterly on the Galien River to the east line of Section 32, T7S, R20W, Three Oaks Township; south to the east 1/8 post of the northeast 1/4 of Section 32; west to the west 1/8 post of the northwest 1/4 of Section 32; south to the northeast corner of Section 6, T8S, R20W, New Buffalo Township; west to the north 1/4 post of Section 6; south to the center of Section 6; west to the north 1/8 post of the southwest 1/4 of Section 6; south to the south 1/8 post of the northwest 1/4 of Section 7; east to the center of Section 7; south to the Michigan-Indiana state line; west to the shore of Lake Michigan; northeasterly on the shoreline to the starting point.

Material formerly appeared in Tariff M.P.S.C. No. 20R

LOCAL TELEPHONE EXCHANGE SERVICES BOUNDARIES

NEW BUFFALO



Material formerly appeared in Tariff M.P.S.C. No. 20R

LOCAL TELEPHONE EXCHANGE SERVICES BOUNDARIES**NEW HAVEN**

BASE RATE AREA - Enclosed by the following boundary:

Starting at the intersection of Haven Ridge Road and Meisner Road (north 1/4 post of Section 28, Lenox Township, Macomb County); east to Gratiot Avenue (Highway M-19); southwesterly on Gratiot Avenue to the east line of Section 33, Village of New Haven; south to Marine City Highway; west to Gratiot Avenue; southwesterly on Gratiot Avenue to the east line of Section 4, Chesterfield Township; south to Arnold Road; west to Gratiot Avenue; northerly to the intersection of Rosell Road and Marine City Highway; north to Clark Road; west to Bates Road; north to New Haven Road; east to Haven Ridge Road north to the starting point.

EXCHANGE SERVICE AREA - Enclosed by the following boundary:

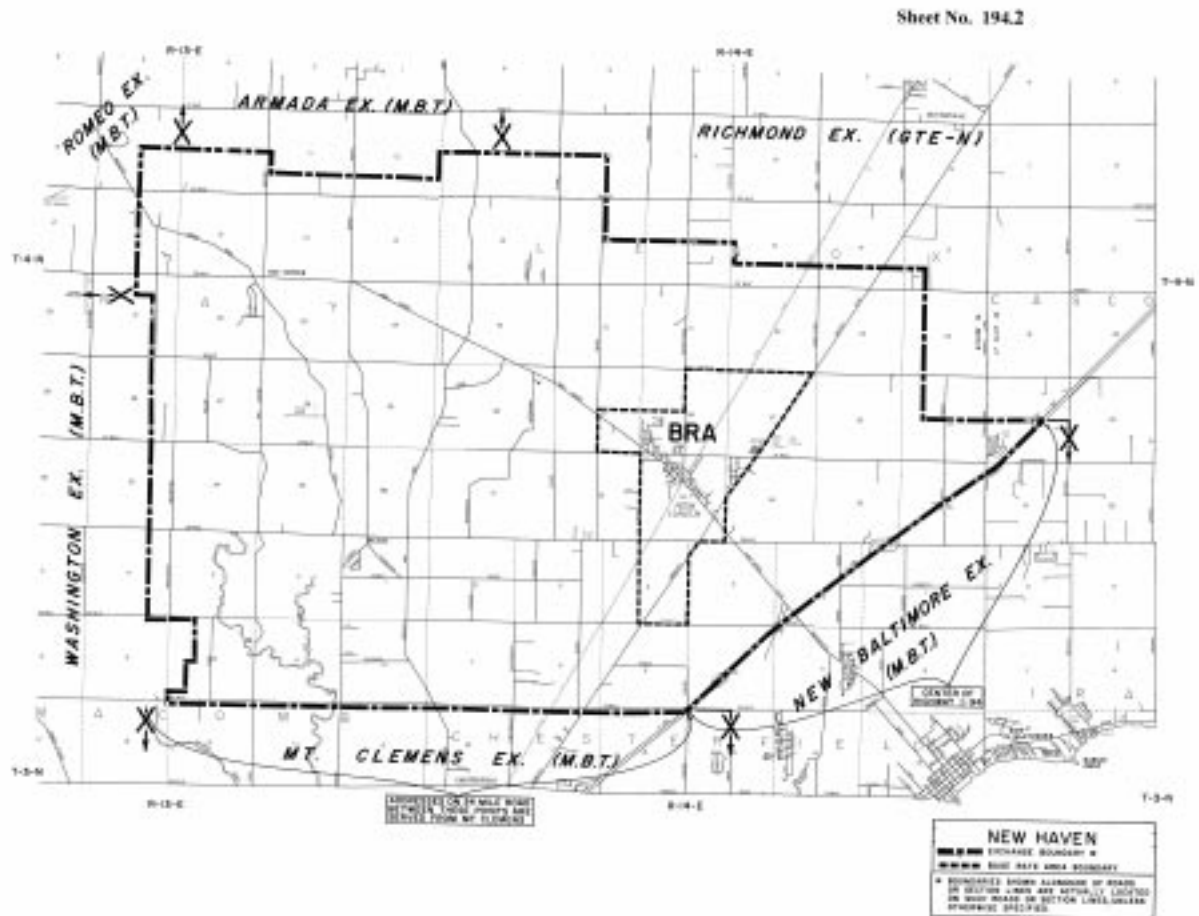
Starting at the center of Section 9, Ray Township, Macomb County; east to the east 1/4 post of Section 10; south to the east 1/8 post of the southeast 1/4 of Section 10; east to the east 1/8 post of the southeast 1/4 of Section 12; north to the east 1/4 post of Section 12; east to the center of Section 8, Lenox Township; south to the center of Section 17; east to the east 1/4 post of Section 16; south to the east 1/8 post of the southeast 1/4 of Section 16; east to the center of the southwest 1/4 of Section 13; south to the south 1/8 post of the northwest 1/4 of Section 25; east to the center of Highway I-94; southwesterly on the center of Highway I-94 to 24 Mile Road; West to the southwest corner of Section 10, Macomb Township; north 622' +/- along the west line of Section 10, east 660' +/-, north 2061 +/- to the east-west 1/3 line Section 10, east 693' +/- to the west 1/8 line of Section 10; north to the centerline of 25 Mile Road, west to the south 1/8 post of the southeast 1/4 Section 4, Macomb Township; north to the center of the northeast 1/4 Section 21, Ray Township; west to the west 1/8 post of the northeast 1/4 of Section 21; north to the starting point.

Material formerly appeared in Tariff M.P.S.C. No. 20R

LOCAL TELEPHONE EXCHANGE SERVICES BOUNDARIES

NEW HAVEN

Sheet No. 194.1



M

LOCAL TELEPHONE EXCHANGE SERVICES BOUNDARIES**NILES**

BASE RATE AREA - Enclosed by the following boundary:

Starting on Pucker Road at the north line of Section 14, Niles Township, Berrien County; east to Highway M-51; southwesterly on Highway M-51 to the north line of Section 23; east to Airport Road; south to Lake Street; east to Huntly Road; northeasterly and north on Huntly Road to Alman Avenue; north on Alman Avenue and Alman Avenue extended to the east-west 1/4 line of Section 16, Howard Township, Cass County; east to the east 1/4 post of Section 16, south to Highway M-60, west and southwesterly on Highway M-60 to the east line of Section 29; south to the southeast corner of Section 29, west to Highway M-60; southwesterly on Highway M-60 to the east line of Section 1, T8S, R17W, Niles Township, Berrien County; south to the Michigan-Indiana state line; west to the west line of Section 22, Bertrand Township; north to Bertrand Road; easterly on Bertrand Road to the north-south 1/4 line of Section 15; north to the north 1/4 post of Section 3; west to the southwest corner of Section 34, Niles Township; north to Niles-Buchanan Road; west to the south 1/4 post of Section 28; north to Platt Street, east to Philip Road, north to Harrah Road; east to Highway US-33; northwesterly on Highway US-33 to River Bluff Road; northwesterly and north on River Bluff Road to Highway US-33; northwesterly on Highway US-33 to the north line of Section 22; east to Pucker Road; northerly, east and north on Pucker Road to the starting point.

EXCHANGE SERVICE AREA - (See Sheet No. 195.1)

Material formerly appeared in Tariff M.P.S.C. No. 20R

LOCAL TELEPHONE EXCHANGE SERVICES BOUNDARIES

NILES

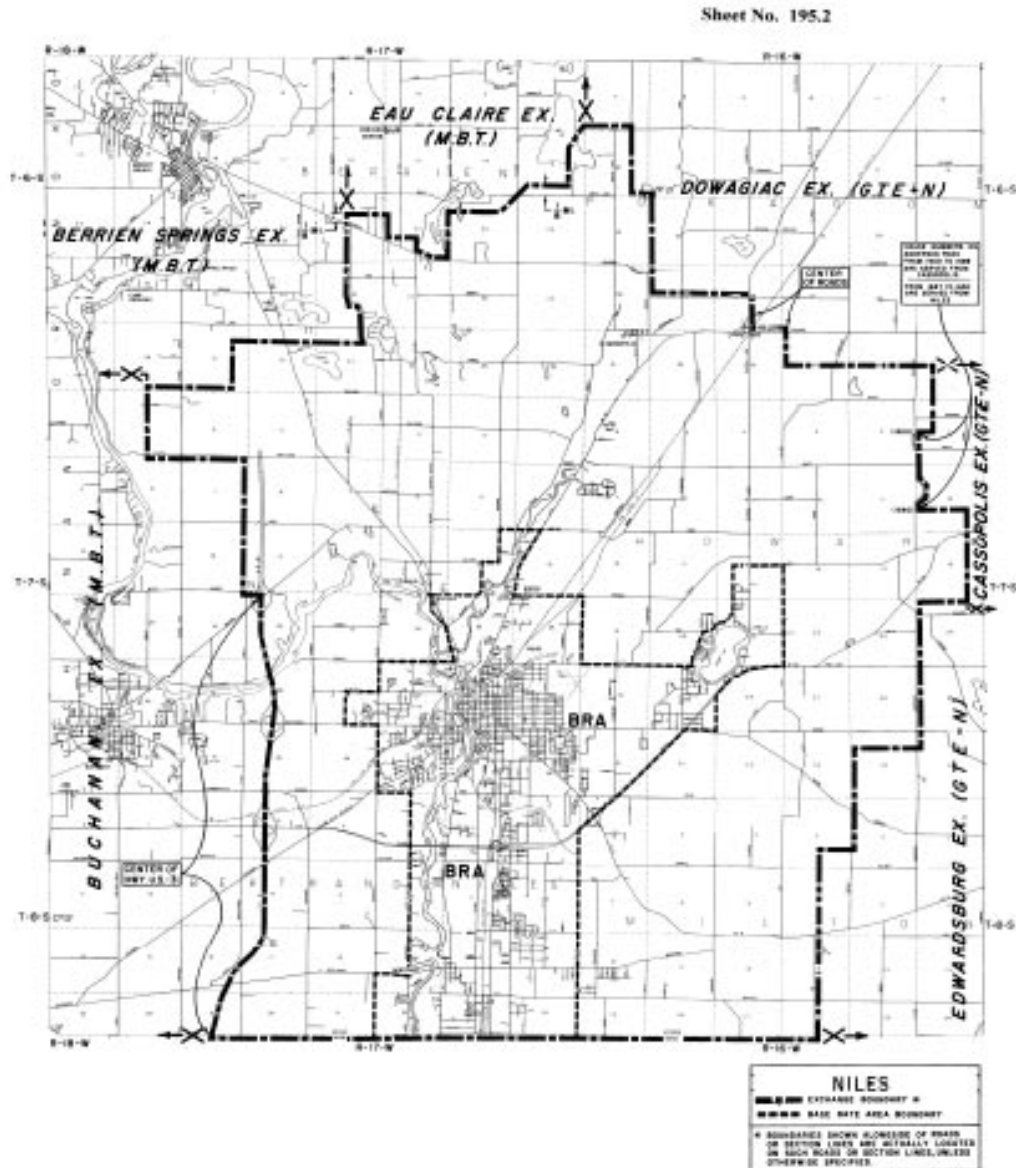
EXCHANGE SERVICE AREA - Enclosed by the following boundary:

Starting at the northwest corner of Section 18, Pokagon Township, Cass County; east to the north 1/8 post of the northeast 1/4 of Section 18; south to the south 1/8 post of the southeast 1/4 of Section 18; east to the northeast corner of Section 19; south to the east 1/4 post of Section 30; east to Highway M-51, south on Highway M-51 to Barron Lake Road; continuing south on the center of Barron Lake Road to the center Pokagon Highway; east on the center of Pokagon Highway to the northeast corner of Section 33; south to the east 1/4 post of Section 33, east to the north 1/8 post of the southwest 1/4 of Section 36; south to the south 1/8 post of the northwest 1/4 of Section 1, Howard Township; west to the west 1/4 post of Section 1 (Anderson Road); southerly on Anderson Road to the west 1/8 post of the southwest 1/4 of Section 12; east to the center of the southeast 1/4 of Section 12; south to the south 1/8 post of the southeast 1/4 of Section 13, west to the southwest corner of Section 13; south to the east 1/8 post of the northeast 1/4 of Section 35, west to the west 1/8 post of the northwest 1/4 of Section 35; south to the east 1/8 post of the southeast 1/4 of Section 3, Milton Township; west to the west 1/8 post of the southeast 1/4 of Section 3, south to the Michigan-Indiana state line; west to the center of Highway US-31 (in Section 19, T8S, R17W, Bertrand Township, Berrien County); northerly on the center of Highway US-31 to the south line of Section 17, Niles Township; west to the southwest corner of Section 17, north to the northwest corner of Section 8; west to the south 1/4 post of Section 1, Buchanan Township; north to the north 1/4 post of Section 1; east to the south 1/8 post of the southeast 1/4 of Section 31, Berrien Township; north to the center of the northeast 1/4 of Section 31; east to Jones Road; northerly and north on Jones Road to Pokagon Road; continuing north on Jones Road extended for a distance of 1/8 mile; east to the Penn Central Railroad; south to Pokagon Road; east to the north-south 1/4 line of Section 22; south to the intersection of Pokagon Road and Highway M-140; southeasterly and east on Pokagon Road to the southwest corner of Section 23; north to west 1/8 post of the northwest 1/4 of Section 23; east to the center of the northeast 1/4 of Section 23; northeasterly through the intersection of Smith Road and Pucker Road to a point 1/8 mile north of, and 1/8 mile east of, that intersection; east to the north-south 1/8 line of the southeast 1/4 of Section 13; north to the center of the northeast 1/4 of Section 13 (in Smith Lake); northeast to the starting point.

Material formerly appeared in Tariff M.P.S.C. No. 20R

LOCAL TELEPHONE EXCHANGE SERVICES BOUNDARIES

NILES



Material formerly appeared in Tariff M.P.S.C. No. 20R

LOCAL TELEPHONE EXCHANGE SERVICES BOUNDARIES**NORTHPORT**

BASE RATE AREA - Enclosed by the following boundary:

Starting on Sugarbush Road at the north 1/8 post of the northwest 1/4 of Section 26, T32N, R11W, Leelanau Township, Leelanau County; easterly on the section lines to the shore of Grand Traverse Bay; southerly, northerly, westerly and southerly on the shore of Grand Traverse Bay to the south line of Section 3, T31N, R11W, Village of Northport; west to the southwest corner of Section 3; north to the northwest corner of Section 3; east to the southwest corner of Section 34, T32N, R11W; north to the northwest corner of Section 34; east to the south 1/4 post of Section 27, T32N, R11W, Leelanau Township; north to the center of Section 27; east to the south 1/8 post of the northwest 1/4 of Section 26; north to the starting point.

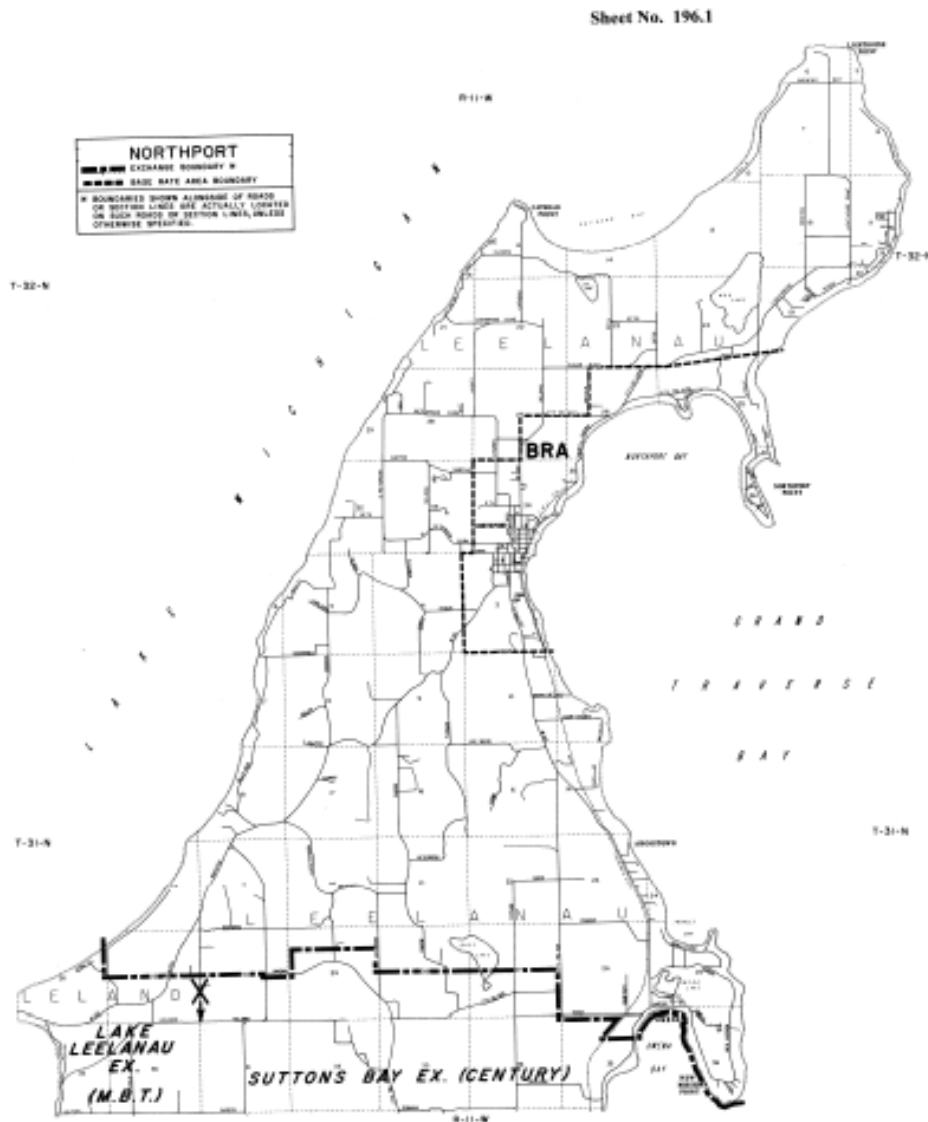
EXCHANGE SERVICE AREA - Enclosed by the following boundary:

Starting on the shore of Lake Michigan at the west line of Section 25, T31N, R12W, Leland Township, Leelanau County; thence following the shoreline of Lake Michigan and Grand Traverse Bay proceeding generally northerly, easterly and southerly to the east-west 1/8 line of the northeast 1/4 of Section 35, T31N, R11W, Leelanau Township; west to the Chesapeake and Ohio Railroad; northeasterly on the railroad to the south line of Section 26; west to the southwest corner of Section 26; north to the west 1/4 post of Section 26; west to the west 1/4 post of Section 28; north to the west 1/8 post of the northwest 1/4 of Section 28; west to the east 1/8 post of the northeast 1/4 of Section 30; south to the east 1/4 post of Section 30; west to the west 1/4 post of Section 25, T31N, R12W, Leland Township; north to the starting point.

Material formerly appeared in Tariff M.P.S.C. No. 20R

LOCAL TELEPHONE EXCHANGE SERVICES BOUNDARIES

NORTHPORT



Material formerly appeared in Tariff M.P.S.C. No. 20R

LOCAL TELEPHONE EXCHANGE SERVICES BOUNDARIES**NORTHVILLE**

BASE RATE AREA AND EXCHANGE SERVICE AREA - Enclosed by the following boundary:

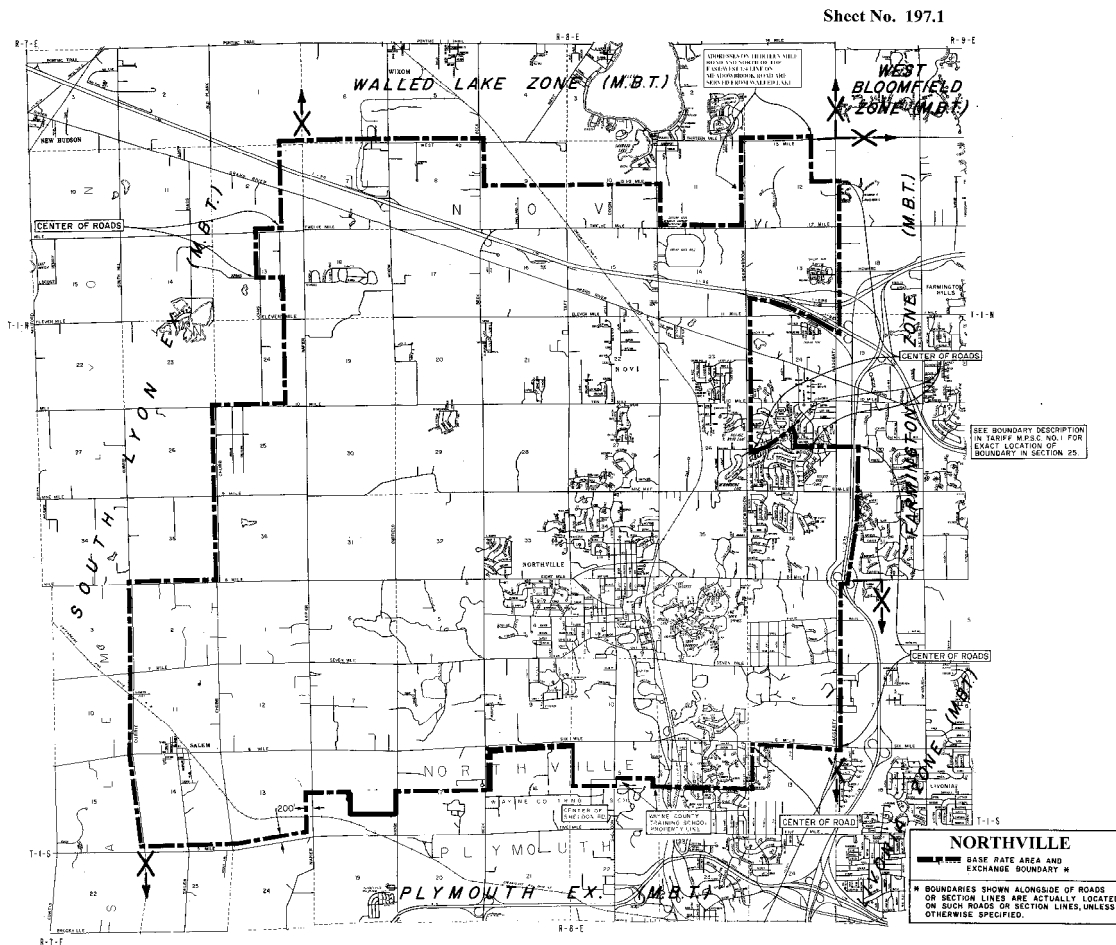
Starting at the north 1/8 post of the northeast 1/4 of Section 12, Lyon Township, Oakland County; east to Beck Road; south to the west 1/4 post of Section 9, T1N, R8E, City of Wixom; east to Novi Road; south to Twelve Mile Road; east to Meadowbrook Road; north to Thirteen Mile Road; east to the north 1/8 post of the northeast 1/4 of Section 12, T1N, R8E, City of Novi; south to the south 1/8 post of the northeast 1/4 of Section 12; east to the center of Haggerty Road; south on the center of Haggerty Road to the center of Highway I-96; northwesterly on the center of Highway I-96 to the center of Meadowbrook Road; south on the center of Meadowbrook Road to the Ingersol County Drain (Arlington Creek); easterly along the Ingersol County Drain to the center of Willowbrook Road; south on the center of Willowbrook Road to the center of Village Wood Road; east on the center of Village Wood Road to the center of Cranbrooke Drive; north on the center of Cranbrooke Drive to the south lot line of Lot 194, Fairfield Farms Subdivision; northeasterly on the south lot line of Lot 194 to the rear lot line of Lot 194; north on the rear lot lines of Lots 194, 193 and 192 to the east-west 1/4 line of Section 25; east to the center of Highway I-275; south on the center of Highway I-275 to the center of Eight Mile Road, west on the center of Eight Mile Road to the center of Haggerty Road; south on the center of Haggerty Road to the center of Six Mile Road; west on the center of Six Mile Road to the northeast corner of Section 14, Northville Township, Wayne County, south to the east 1/4 post of Section 14; west on the east-west 1/4 line of Section 14 and 15 to the property line of the Wayne County Training School; northerly and westerly on the Wayne County Training School property line to the center of Sheldon Road; south approximately 500 feet on the center of Sheldon Road to the center of Section 15; west on the east-west 1/4 line of section 15 to the east line of Section 16; north to six mile; west on Six Mile to Beck Road; south on Beck to the east 1/4 post of Section 17; continuing west to Ridge Road; south the centerline of Ridge Road to east and west 1/8 line, west along 1/8 line and north line, City of Detroit, House of Correction Farm, to north and south 1/4 line of Section 18, north along north and south 1/4 line to the east-west 1/4 line of Section 18, west along east-west 1/4 line to a point 200 feet west of the east 1/4 post of Section 13, Salem Township, Washtenaw County; south to a point 200 feet north of Five Mile Road; westerly paralleling Five Mile Road to Currie Road; northerly on Currie Road to Eight Mile Road; east to Chubb Road; north to Ten Mile Road; east to the south 1/8 post of the southeast 1/4 of Section 24, Lyon Township, Oakland County; north to the south 1/8 post of the northeast 1/4 of Section 13, west to the center of Johns Road; north on the center of Johns Road to the center of Twelve Mile Road; east on the center of Twelve Mile Road to the south 1/8 post of the southeast 1/4 of Section 12; north to the starting point.

(C)

(C)

LOCAL TELEPHONE EXCHANGE SERVICES BOUNDARIES

NORTHVILLE



LOCAL TELEPHONE EXCHANGE SERVICES BOUNDARIES**NORWAY**

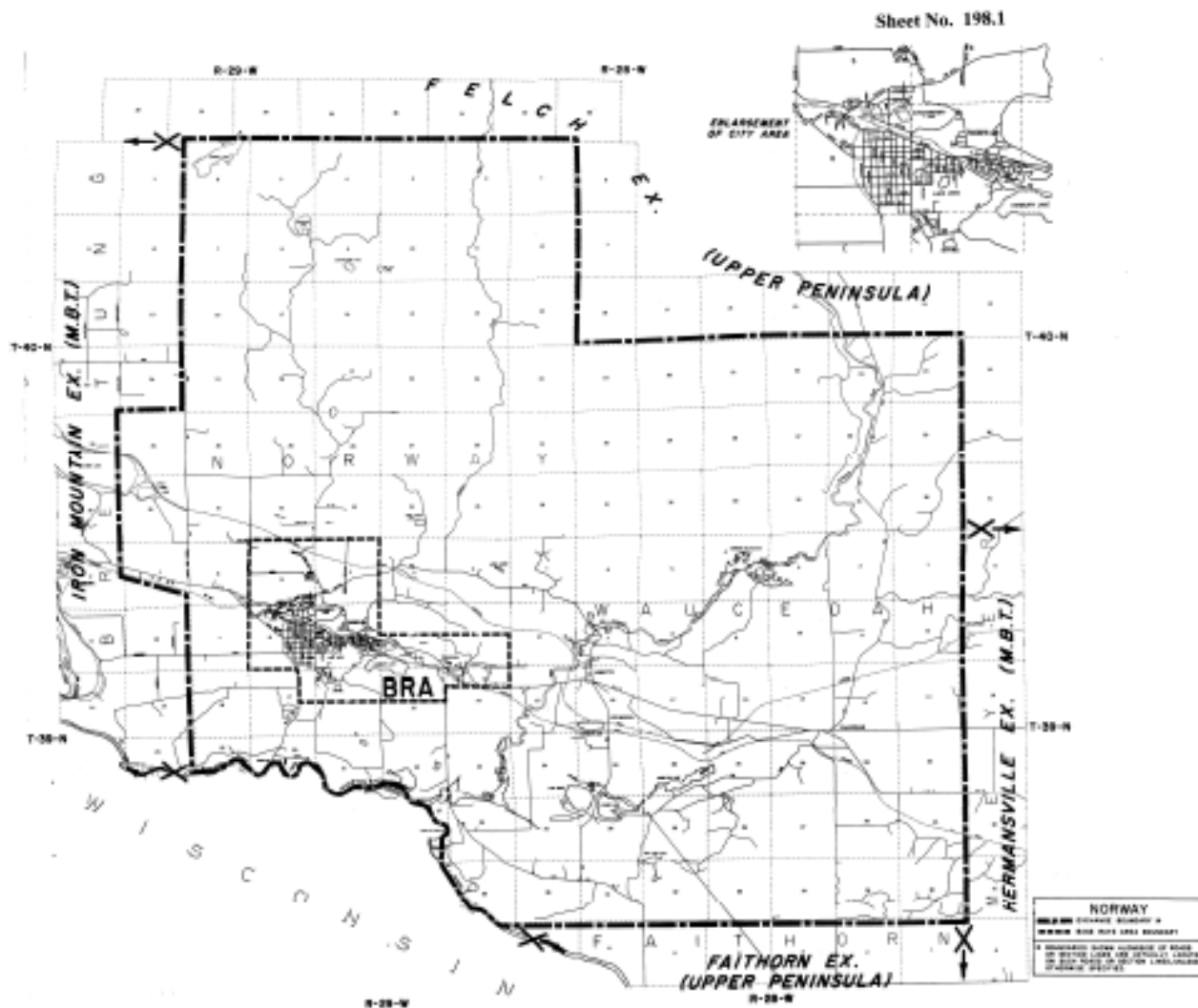
BASE RATE AREA - Enclosed by the following boundary:

Starting at the northwest corner of Section 5, T39N, R29W, City of Norway, Dickinson County; east to the northeast corner of Section 4; south to the east 1/4 post of Section 9; east to the east 1/4 post of Section 11, T39N, R29W, Norway Township; south to Highway US-2; west to the east 1/8 post of the northeast 1/4 of Section 15; south to the east 1/4 post of Section 15; west to Highway US-8; north to the south line of Section 8, T39N, R29W, City of Norway; west to the southwest corner of Section 8; north to the starting point.

EXCHANGE SERVICE AREA - Enclosed by the following boundary:

Starting at the northwest corner of Section 6, T40N, R29W, Norway Township, Dickinson County; east to the northeast corner of Section 1; south to the southeast corner of Section 13; east to the northeast corner of Section 24, T40N, R28W, Waucedah Township; south to the southeast corner of Section 36, T39N, R28W; west to the Menominee River; northwesterly on the Menominee River to the west line of Section 19, T39N, R29W, Norway Township; north to the Chicago and Northwestern Railroad in Section 1, T39N, R30W, Breitung Township; northwesterly on the railroad to the west line of Section 1; north to the northwest corner of Section 25, T40N, R30W; east to the northeast corner of Section 25; north to the starting point.

NORWAY



Material formerly appeared in Tariff M.P.S.C. No. 20R

LOCAL TELEPHONE EXCHANGE SERVICES BOUNDARIES

OLIVET

BASE RATE AREA - Enclosed by the following boundary:

Starting at the northwest corner of Section 29, City of Olivet, Eaton County; east to the northeast corner of Section 29; south to the southeast corner of Section 29; west to the southwest corner of Section 29; north to the starting point.

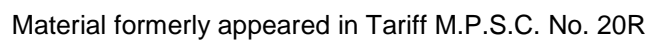
EXCHANGE SERVICE AREA - Enclosed by the following boundary:

Starting on Bradley Road at the west 1/4 post of Section 6, Walton Township, Eaton County; east to Ainger Road; south to Spicerville Highway; east to Battle Creek Road; northeasterly on Battle Creek Road to the east-west 1/8 line of the southeast 1/4 of Section 5; east to the east 1/8 post of the southeast 1/4 of Section 5; south to Spicerville Highway; east to Stine Road; south to the northwest corner of Section 15; east to the north 1/4 post of Section 15; south to the west 1/8 post of the northeast 1/4 of Section 15; east to Mathews Road; south to Bellevue Highway; east to the north 1/8 post of the northwest 1/4 of Section 25; south to Base Line Highway; east to 23 1/2 Mile Road; south to "V" Drive; east to the north 1/8 post of the northeast 1/4 of Section 12, Lee Township, Calhoun County; south to "T" Drive; west to the south 1/8 post of the southwest 1/4 of Section 11; north to "V" Drive; west to the southwest corner of Section 6; north to the northwest corner of Section 6; west to the southwest corner of Section 31, Walton Township, Eaton County; north to the starting point.

Material formerly appeared in Tariff M.P.S.C. No. 20R



Sheet No. 199,1



LOCAL TELEPHONE EXCHANGE SERVICES BOUNDARIES

ONEKAMA

BASE RATE AREA - Enclosed by the following boundary:

Starting on the shore of Lake Michigan at the east-west 1/8 line of the southwest 1/4 of Section 21, Onekama Township, Manistee County; east to Portage Point Drive; easterly and southeasterly on Portage Point Drive to the south line of Section 22; east to Highway M-22; southerly on Highway M-22 to a point 1/8 mile south of the north line of Section 26; east to the east line of Section 26; south to a point 3/8 mile south of the northeast corner of Section 26; east to the north-south 1/4 line of Section 25; south to the center of Section 25; east to the east 1/4 post of Section 25; south to the southeast corner of Section 25; west to Highway M-22; southerly and westerly on Highway M-22 to Crescent Beach Road; westerly on Crescent Beach Road to the east-west 1/8 line of the northwest 1/4 of Section 33; west to the shore of Lake Michigan; northerly on the shoreline to the starting Point.

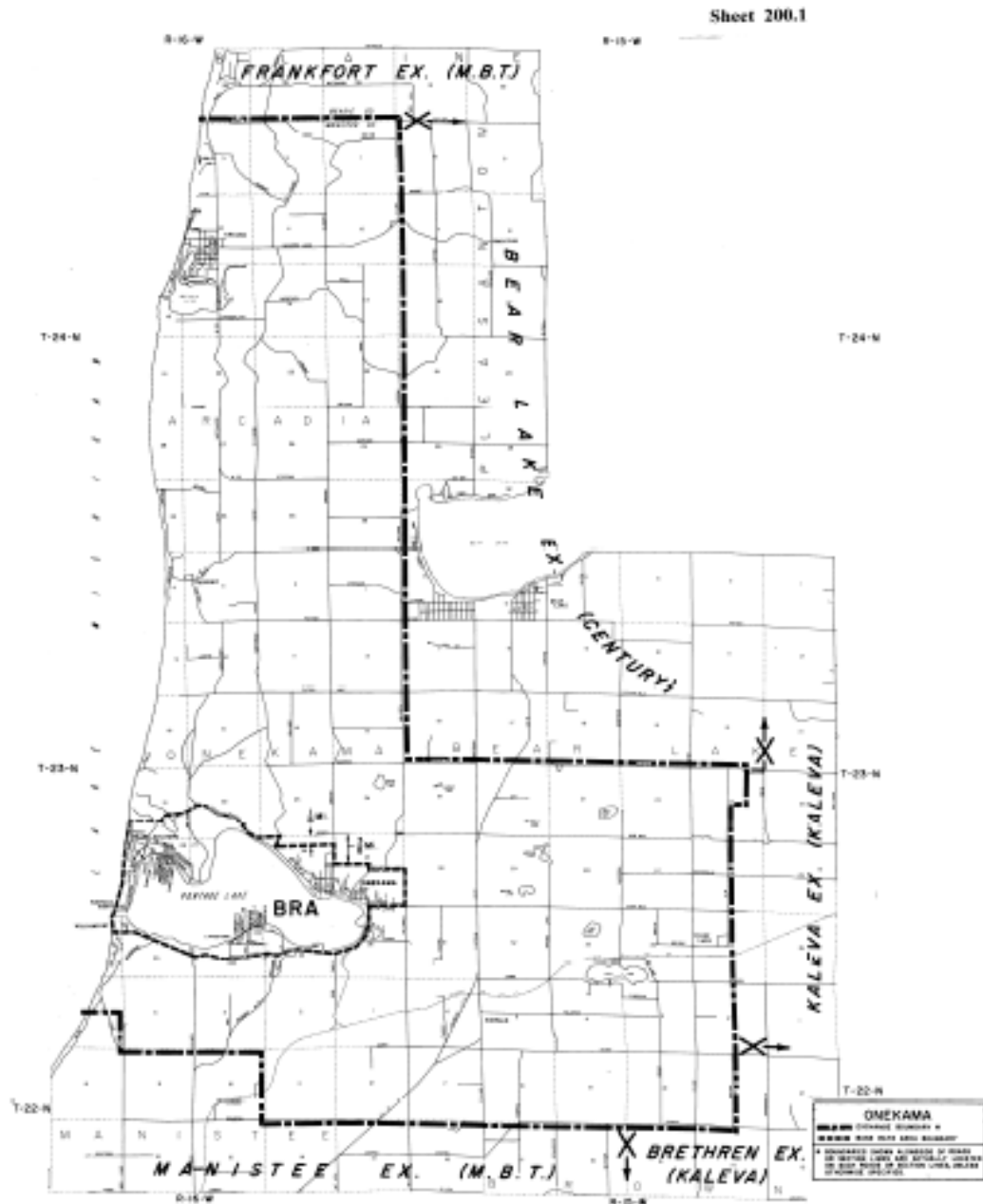
EXCHANGE SERVICE AREA - Enclosed by the following boundary:

Starting on the shore of Lake Michigan at the north line of Section 3, Arcadia Township, Manistee County; east to the northeast corner of Section 1; south to the southeast corner of Section 13, Onekama Township; east to the north 1/8 post of the northeast 1/4 of Section 23, Bear Lake Township; south to the south 1/8 post of the northeast 1/4 of Section 23; west to the center of Section 23; south to the south 1/4 post of Section 11, Brown Township; west to the southwest corner of Section 11, T22N, R16W, Manistee Township; north to the northwest corner of Section 11; west to the southwest corner of Section 4; north to the west 1/4 post of Section 4; west to the shore of Lake Michigan; northerly on the shoreline to the starting point.

Material formerly appeared in Tariff M.P.S.C. No. 20R

LOCAL TELEPHONE EXCHANGE SERVICES BOUNDARIES

ONEKAMA



Material formerly appeared in Tariff M.P.S.C. No. 20R

LOCAL TELEPHONE EXCHANGE SERVICES BOUNDARIES**OSCODA**

BASE RATE AREA - Enclosed by the following boundary:

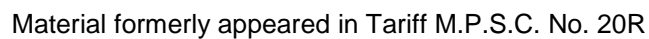
Starting at the intersection of the Detroit and Mackinac Railroad and Weismuller Road (north line of Section 15, T25N, R9E, Greenbush Township, Alcona County); east to the shore of Lake Huron; southerly on the shore of Lake Huron to the west line of Section 3, T22N, R9E, Baldwin Township, Iosco County; north to the northwest corner of Section 3; west to Highway US-23; northeasterly on Highway US-23 to the west line of Section 34, T23N, R9E, Au Sable Township; north to the northwest corner of Section 15 (Johnson Road); west to the Detroit and Mackinac Railroad; northerly on the railroad to Adams Road; west to Grass Road; north to the north bank of the Au Sable River; westerly on the north bank of the river to the west line of Section 32, T24N, R9E, Oscoda Township; north to the west 1/4 post of Section 29; east to the east 1/4 post of Section 29; north to Highway M-171; northwesterly on Highway M-171 to Pierson Road; west to the south 1/8 post of the southeast 1/4 of Section 12, T24N, R8E, Oscoda Township; north to the north 1/8 post of the northeast 1/4 of Section 12; east to the Detroit and Mackinac Railroad; northeasterly on the railroad to the starting point.

EXCHANGE SERVICE AREA - Enclosed by the following boundary:

Starting at the intersection of the Detroit and Mackinac Railroad and Weismuller Road (north line of Section 15, T25N, R9E, Greenbush Township, Alcona County); east to the shore of Lake Huron; southerly on the shore of Lake Huron to the west line of Section 3, T22N, R9E, Baldwin Township, Iosco County; north to the northwest corner of Section 3; west to the southwest corner of Section 36, T23N, R8E, Wilber Township; north to the northwest corner of Section 24; west to the southwest corner of Section 15; north to the northwest corner of Section 3; west to the southwest corner of Section 34, T24N, R7E, Oscoda Township; north to the northwest corner of Section 27; east to the northeast corner of Section 27; north to the center of the Au Sable River; northwesterly and southwesterly through the center of the Au Sable River and Cooke Dam Pond to the west line of Section 29; north to the northwest corner of Section 5; east to the south 1/8 post of the southwest 1/4 of Section 32, T25N, R8E, Mikado Township, Alcona County; north to the center of the southwest 1/4 of Section 32; east to the west 1/8 post of the southwest 1/4 of Section 33, T25N, R9E, Greenbush Township; north to the northwest corner of Section 33; east to the Detroit and Mackinac Railroad; northeasterly on the railroad to the starting point.

Material formerly appeared in Tariff M.P.S.C. No. 20R

OSCODA



LOCAL TELEPHONE EXCHANGE SERVICES BOUNDARIES

OTSEGO

BASE RATE AREA - Enclosed by the following boundary:

Starting at the intersection of 106th Avenue and 18th Street (northwest corner of Section 22, Otsego Township, Allegan County); east to the south 1/4 post of Section 15; north to the west 1/8 post of the southeast 1/4 of Section 15; east to the center of the southeast 1/4 of Section 14; south to Highway M-89; east to the east line of Section 23; south to the west 1/8 post of the southwest 1/4 of Section 24; east to 12th Street; south to 103rd Avenue; west to 13th Street; north to the center of the northwest 1/4 of Section 25; west to the center of the northwest 1/4 of Section 27; north to Washington Street; west to 18th Street; north to the starting point.

EXCHANGE SERVICE AREA - (See Sheet No. 202.1)

Material formerly appeared in Tariff M.P.S.C. No. 20R

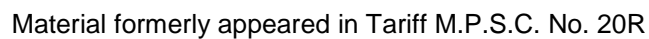
LOCAL TELEPHONE EXCHANGE SERVICES BOUNDARIES**OTSEGO**

EXCHANGE SERVICE AREA - Enclosed by the following boundary:

Starting at a point 1/16 mile west of the east 1/4 post of Section 29, Watson Township, Allegan County; east to the east 1/4 post of Section 28; south to the east 1/8 post of the southeast 1/4 of Section 28; east to the center of the southwest 1/4 of Section 26; south to the center of the northwest 1/4 of Section 35; east to the center of the northwest 1/4 of Section 36; south to the center of the northwest 1/4 of Section 1, Otsego Township; east to the east 1/8 post of the northeast 1/4 of Section 1; south to the east 1/4 post of Section 24; west to the center of Section 24; south to 103rd Avenue; west to 13th Street; south to 102nd Avenue; west to 14th Street; south to the south line of Section 35; east to the north 1/4 post of Section 2, Alamo Township, Kalamazoo County; south to the south 1/4 post of Section 2; west to the southwest corner of Section 5; southwesterly to the southwest corner of Section 7; south to the east 1/4 post of Section 13, Pine Grove Township, Van Buren County; west to the center of Section 14; north to a point 0.1 mile south of Second Avenue; west to a point 0.1 mile east of 2550th Street extended; north paralleling 2550th Street to a point 0.1 mile south of the north line of Section 2; west to the west line of Section 2; north to the northwest corner of Section 2, and continuing north on the north-south 1/8 lines of Sections 35 and 26, Trowbridge Township, Allegan County, to a point 0.1 mile north of 102nd Avenue; east to a point 0.4 miles east of 26th Street; north to a point 0.1 mile south of 106th Avenue; northeasterly through the intersection of 106th Avenue and 25th Street to a point 0.1 mile east of, and 0.1 mile north of said intersection; east to the north-south 1/8 line of the southwest 1/4 of Section 18, Otsego Township; north to the north 1/8 post of the northwest 1/4 of Section 18; east to a point 0.1 mile west of the northeast corner of Section 18; north to a point 0.1 mile west of the northeast corner of Section 7; east to a point 1/16 mile east of the southwest corner of Section 5; north to a point 1/16 mile south of the north line of Section 5; east to a point 1/16 mile west of the east line of Section 5; north to the starting point.

Material formerly appeared in Tariff M.P.S.C. No. 20R

OTSEGO



LOCAL TELEPHONE EXCHANGE SERVICES BOUNDARIES

OWENDALE

BASE RATE AREA - Enclosed by the following boundary:

Starting at the center of the southwest 1/4 of Section 11, T15N, R10E, Village of Owendale, Huron County; east to the center of the southeast 1/4 of Section 11; south to the center of the northeast 1/4 of Section 14; west to the center of the northwest 1/4 of Section 14; north to the starting point.

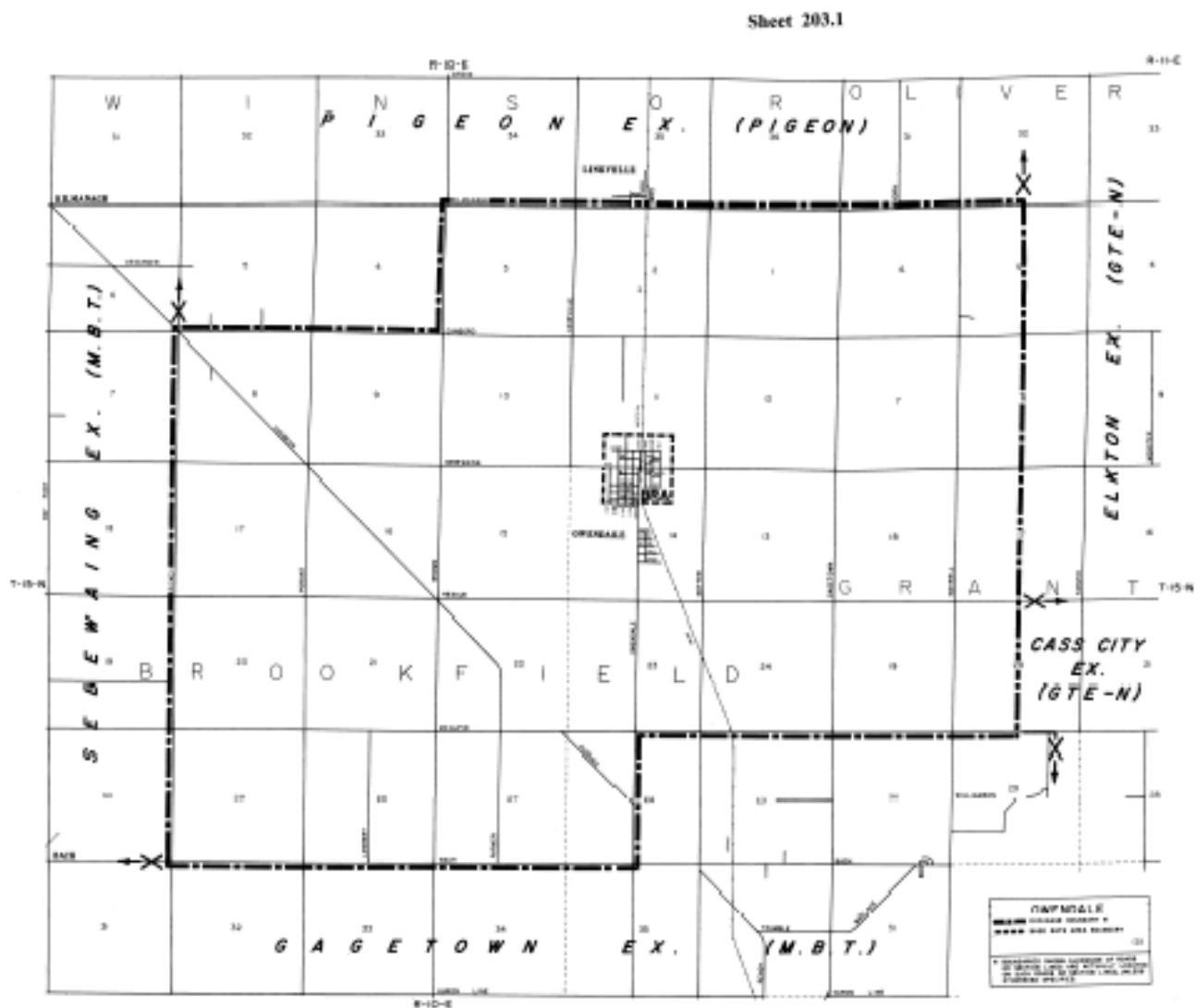
EXCHANGE SERVICE AREA - Enclosed by the following boundary:

Starting at the intersection of Kilmanagh Road and Brown Road (northwest corner of Section 3, Brookfield Township, Huron County; east to the north 1/4 post of Section 5, Grant Township; south to the south 1/4 post of Section 20 (McAlpin Road); west to Owendale Road; south to Bach Road; west to Risky Road; north to Canboro Road; east to Brown Road; north to the starting point.

Material formerly appeared in Tariff M.P.S.C. No. 20R

LOCAL TELEPHONE EXCHANGE SERVICES BOUNDARIES

OWENDALE



Material formerly appeared in Tariff M.P.S.C. No. 20R

LOCAL TELEPHONE EXCHANGE SERVICES BOUNDARIES

PECK

BASE RATE AREA - Enclosed by the following boundary:

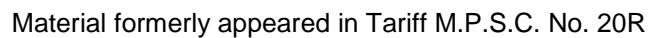
Starting at the west 1/4 post of Section 27, T10N, R14E, Village of Peck, Sanilac County; east to the east 1/4 post of Section 27; south to the east 1/4 post of Section 34; west to the west 1/4 post of Section 34; north to the starting point.

EXCHANGE SERVICE AREA - Enclosed by the following boundary:

Starting at the west 1/8 post of the northwest 1/4 of Section 6, Elk Township, Sanilac County; east to the east 1/8 post of the northeast 1/4 of Section 4; south to the southeast corner of Section 4; east to the north 1/4 post of Section 10; south to the west 1/8 post of the northeast 1/4 of Section 10; east to the west 1/8 post of the northeast 1/4 of Section 7, Buel Township; north to the north 1/4 post of Section 7; east to the northeast corner of Section 7; south to the southeast corner of Section 30; east to the north 1/4 post of Section 33; south to the south 1/4 post of Section 9, Fremont Township; west to the northeast corner of Section 16, Speaker Township; south to the southeast corner of Section 16; west to the southwest corner of Section 16; south to the southeast corner of Section 20; west to the south 1/8 post of the southwest 1/4 of Section 20, Village of Melvin; south to the south 1/8 post of the northwest 1/4 of Section 29; west to the west 1/4 post of Section 30, Speaker Township; north to the starting point.

Material formerly appeared in Tariff M.P.S.C. No. 20R

PECK



LOCAL TELEPHONE EXCHANGE SERVICES BOUNDARIES**PELLSTON**

BASE RATE AREA - Enclosed by the following boundary:

Starting at the northwest corner of Section 34, T37N, R4W, Village of Pellston, Emmet County; east to the northeast corner of Section 34; south to the east 1/8 post of the southeast 1/4 of Section 3, T36N, R4W; west to the center of the southeast 1/4 of Section 4; north to the north 1/8 post of the northeast 1/4 of Section 4; east to the northeast corner of Section 4; north to the starting point.

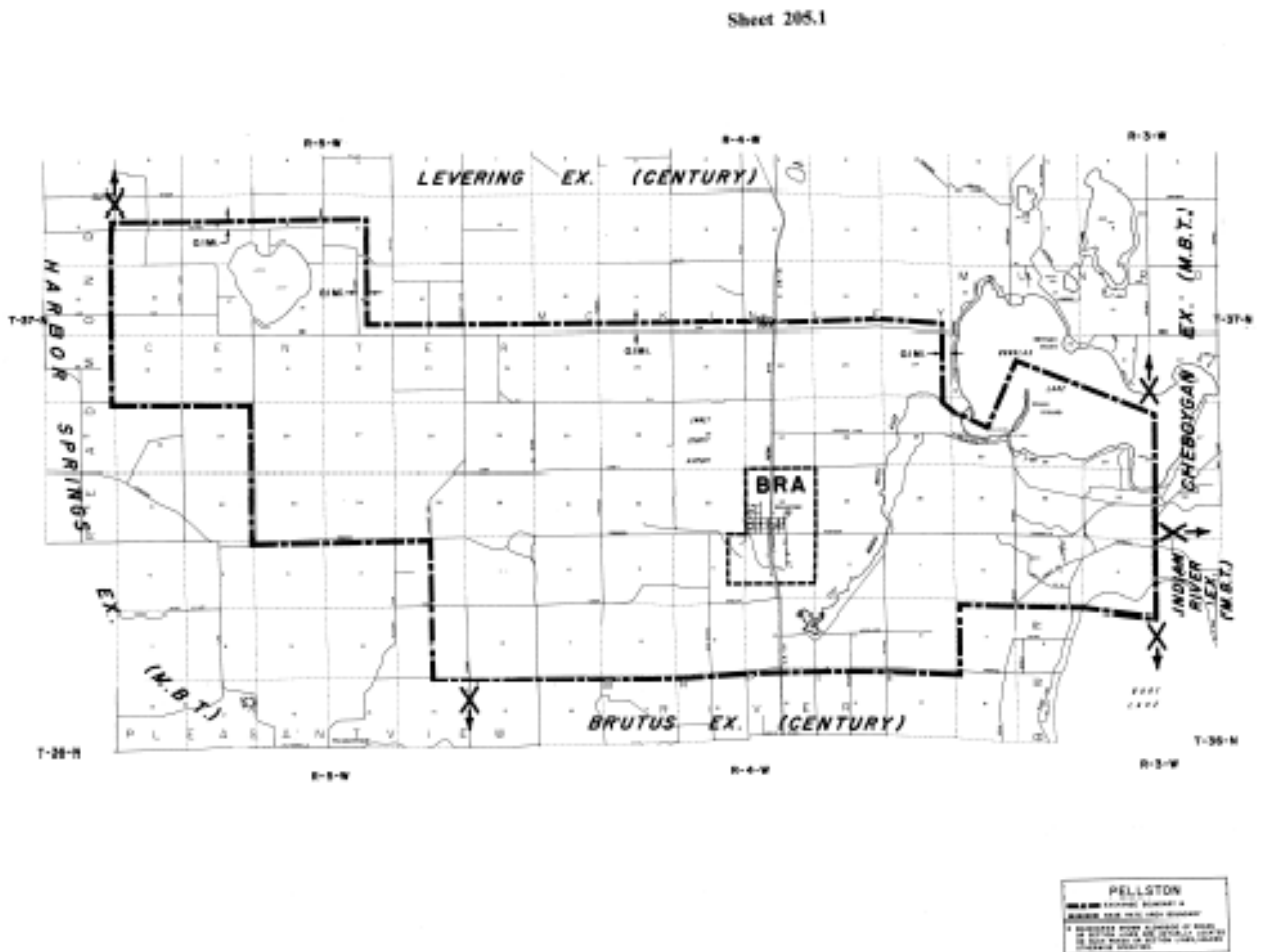
EXCHANGE SERVICE AREA - Enclosed by the following boundary:

Starting at a point 0.1 mile north of the west 1/4 post of Section 7, Center Township, Emmet County; east to a point 0.1 mile north of, and 0.1 mile east of, the center of Section 10; south to a point 0.1 mile north of the south line of Section 15; east and easterly paralleling the section lines to a point 0.1 mile west of the east line of Section 13, McKinley Township; south to the East Branch of the Maple River; southeasterly on the river to Douglas Lake; easterly, northerly, southeasterly and southerly through the center of Douglas Lake to the east line of Section 33, Munro Township, Cheboygan County; south to the shore of Burt Lake; southerly and westerly through Burt Lake to the south line of Section 5, Burt Township; west to the southwest corner of Section 6; south to the southeast corner of Section 12; west on the section lines to the south 1/4 post of Section 11, Pleasantview Township, Emmet County; north to the north 1/4 post of Section 2; west to the southwest corner of Section 33, Center Township; north to the northwest corner of Section 28; west to the southwest corner of Section 19; north to the starting point.

Material formerly appeared in Tariff M.P.S.C. No. 20R

LOCAL TELEPHONE EXCHANGE SERVICES BOUNDARIES

PELLSTON



Material formerly appeared in Tariff M.P.S.C. No. 20R

LOCAL TELEPHONE EXCHANGE SERVICES BOUNDARIES

PERKINS

BASE RATE AREA - Enclosed by the following boundary:

Starting at the west 1/8 post of the northwest 1/4 of Section 5, T41N, R22W, Baldwin Township, Delta County; east to the east 1/8 post of the northeast 1/4 of Section 4; south to the east 1/8 post of the southeast 1/4 of Section 4; west to the west 1/8 post of the southwest 1/4 of Section 5; north to the starting point.

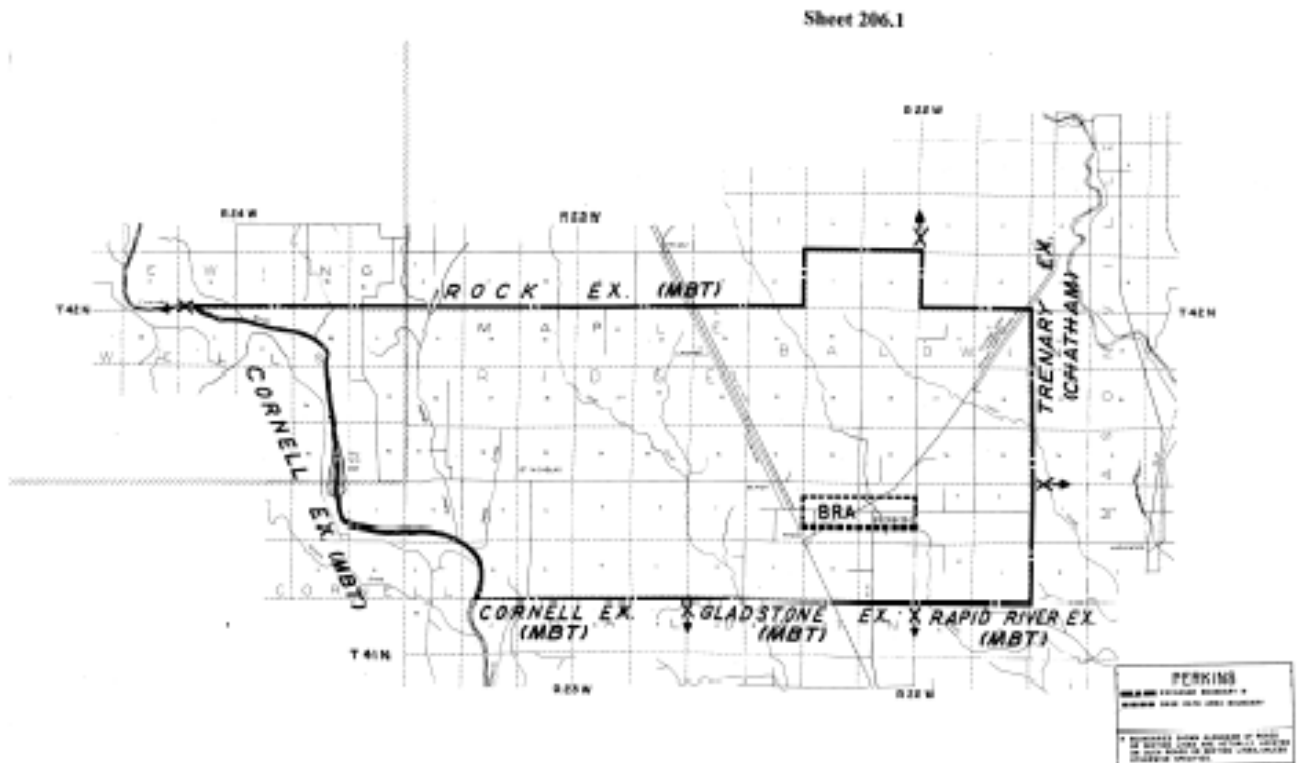
EXCHANGE SERVICE AREA - Enclosed by the following boundary:

Starting at the point where the Escanaba River crosses the north line of Section 21, T42N, R24W, Ewing Township, Marquette County; east to the northeast corner of Section 19, T42N, R22W, Baldwin Township, Delta County; north to the northwest corner of Section 17; east to the northeast corner of Section 16; south to the southeast corner of Section 16; east to the northeast corner of Section 23; south to the southeast corner of Section 11, T41N, R22W; west to the Escanaba River; northerly and westerly on the Escanaba River to the starting point.

Material formerly appeared in Tariff M.P.S.C. No. 20R

LOCAL TELEPHONE EXCHANGE SERVICES BOUNDARIES

PERKINS



Material formerly appeared in Tariff M.P.S.C. No. 20R

LOCAL TELEPHONE EXCHANGE SERVICES BOUNDARIES

PETOSKEY

BASE RATE AREA - Enclosed by the following boundary:

Starting on the shore of Little Traverse Bay at the north line of Section 21, T35N, R5W, Little Traverse Township, Emmet County; east to the northwest corner of Section 22; north to West Conway Road; east to Mink Road; south on the east lines of Sections 15, 22 and 27 (through Round Lake) to Highway US-31; southwesterly on Highway US-31 to Manuel Road; south to Country Club Road; west to Division Road; southerly on Division Road to Mitchell Road; west to the north-south 1/8 line of the northeast 1/4 of Section 5, T34N, R5W, Bear Creek Township; south to Atkins Road; west to Lockwood Street extended; south to the east-west 1/4 line of Section 8; west to Howard Road; south to the southeast corner of Section 7; west to Anderson Road; north to the east-west 1/4 line of Section 7; west to Eppler Road; north to the east 1/8 post of the northwest 1/4 of Section 12, T34N, R6W, Resort Township; west to BlackBird Road; north to the shore of Little Traverse Bay; easterly and northerly on the shoreline to the starting point.

EXCHANGE SERVICE AREA - (See Sheet No. 207.1)

Material formerly appeared in Tariff M.P.S.C. No. 20R

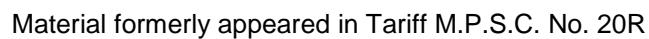
LOCAL TELEPHONE EXCHANGE SERVICES BOUNDARIES**PETOSKEY**

EXCHANGE SERVICE AREA - Enclosed by the following boundary:

Starting on the shore of Little Traverse Bay at the north line of Section 21, T35N, R5W, Little Traverse Township, Emmet County; east to the northwest corner of Section 22; north to West Conway Road; east to Mink Road; north to a point 500 feet north of Hathaway Road; east to the west line of Section 12; north to the northwest corner of Section 1; east to the north 1/8 post of the northeast 1/4 of Section 6, T35N, R4W, Littlefield Township; south to the south 1/8 post of the southeast 1/4 of Section 6; east to the northeast corner of Section 8; south to the west 1/8 post of the northwest 1/4 of Section 16; east to the center of Crooked Lake; southerly through the center of Crooked Lake and continuing southeasterly and easterly through the center of Pickerel Lake to the point where the east shore of Pickerel Lake intersects the township boundary between Littlefield and Springvale Townships (in Section 25, T35N, R4W); southeasterly on the township boundary to the north-south 1/4 line of Section 25; south to the south 1/4 post of Section 1, T34N, R4W, Springvale Township; west to the south 1/4 post of Section 2; south to the south 1/4 post of Section 26; west to the southwest corner of Section 28; southwest to the southwest corner of Section 32; west to the southwest corner of Section 31; south to the east 1/4 post of Section 1, Melrose Township, Charlevoix County; west to the west 1/4 post of Section 2; north to the northwest corner of Section 2; west to the center of Walloon Lake (at approximately the north 1/4 post of Section 6); southerly, westerly and northerly through the center of Walloon Lake to the south line of Section 27, T34N, RSW, Bay Township; west to the south 1/4 post of Section 29; north to the center of Section 29; west to the center of Section 30; north to the north 1/4 post of Section 30; west to the southwest corner of Section 23, T34N, R7W, Hayes Township; north to Highway US-31; easterly on Highway US-31 to the north-south 1/8 line of the northwest 1/4 of Section 2; north to the shore of Little Traverse Bay; easterly and northerly on the shoreline to the starting point.

Material formerly appeared in Tariff M.P.S.C. No. 20R

PETOSKEY



LOCAL TELEPHONE EXCHANGE SERVICES BOUNDARIES**PINCKNEY**

BASE RATE AREA - Enclosed by the following boundary:

Starting at the west 1/8 post of the northeast 1/4 of Section 22, Putnam Township, Livingston County; east to a point 1/8 mile east of the west 1/8 post of the northeast 1/4 of Section 23; south to a point 1/8 mile east of the center of Section 26; west to the center of Section 27; north to the starting point.

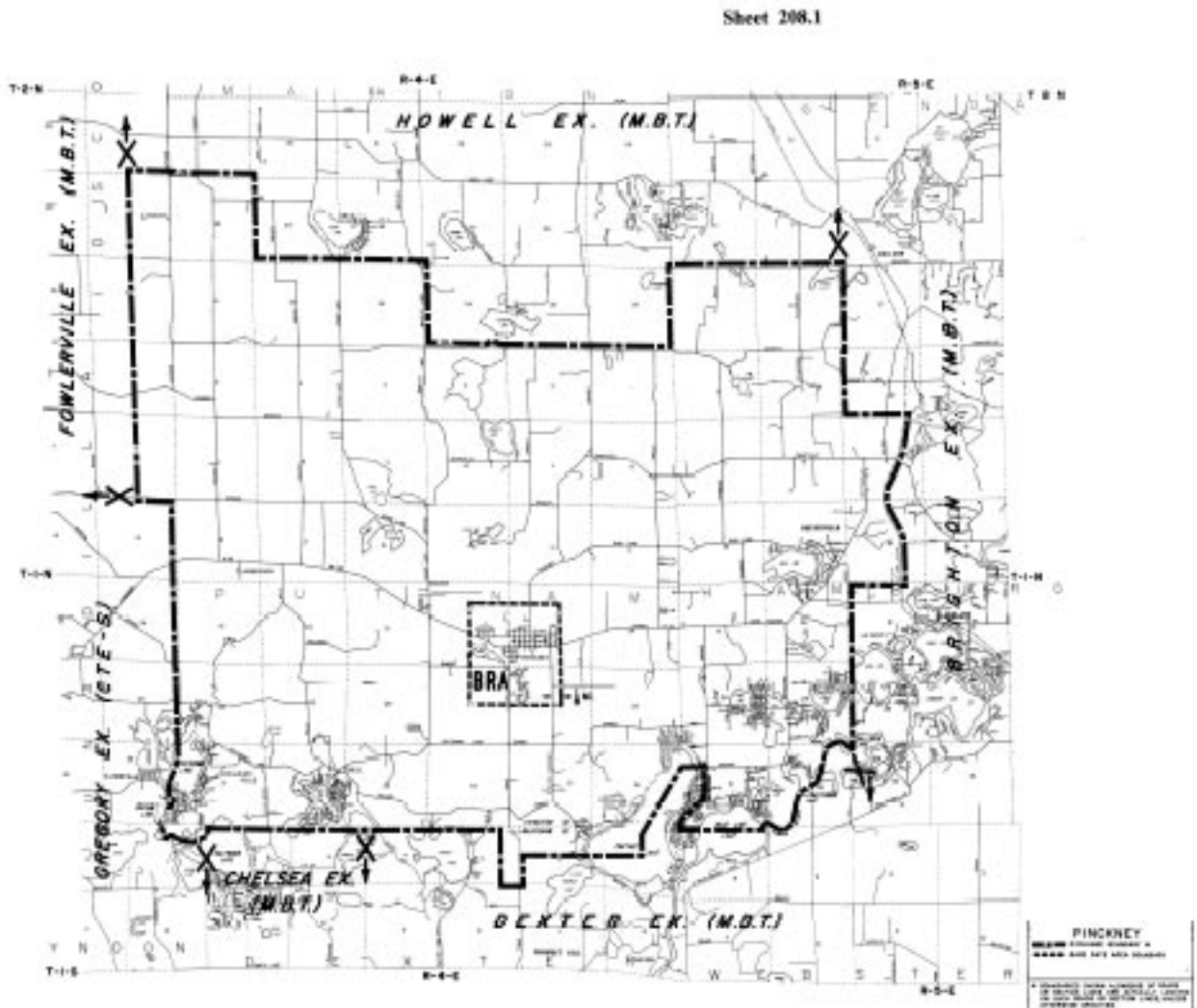
EXCHANGE SERVICE AREA - Enclosed by the following boundary:

Starting at the north 1/4 post of Section 25, Iosco Township, Livingston County; east to the northeast corner of Section 30, Marion Township; south to the southeast corner of Section 30; east to the northeast corner of Section 33; south to the southeast corner of Section 33 (Schafer Road); east on Schafer Road to the southwest corner of Section 31, Genoa Township; north to the northwest corner of Section 31, east to the northeast corner of Section 32; south to the southeast corner of Section 5, Hamburg Township; east to the Ann Arbor Railroad; southerly on the railroad to the south line of Section 16; west to the southwest corner of Section 16; south to the center of Gallagher Lake; northwesterly, southwesterly and northwesterly through the center of Gallagher Lake, Whitewood Lake and the Huron River to the east shore of Base Line Lake; continuing west through Base Line Lake to the point where the west shore intersects the south line of Section 31; continuing west to the southwest corner of Section 31 (McGregor Road); north, northeasterly and north on McGregor Road to Shehan Road; west to the center of Portage Lake; southwesterly, south and west through the center of Portage Lake to the east-west 1/4 line of Section 2, Dexter Township, Washtenaw County; west to the west 1/4 post of Section 2, south to the southeast corner of Section 3; west to the south 1/8 post of the southeast 1/4 of Section 3; north to the north 1/8 post of the northeast 1/4 of Section 3; west to the northwest corner of Section 6; south on the section line to a point in the center of Half Moon Lake; westerly through Half Moon Lake and the stream connecting Half Moon Lake and Watson Lake to the center of Watson Lake; northerly through the center of Watson Lake and the stream connecting Watson Lake and Patterson Lake to the center of Patterson Lake, at the west line of Section 31, Putnam Township, Livingston County; north on the section lines to the northwest corner of Section 18; west to the south 1/4 post of Section 12, Unadilla Township; north to the starting point.

Material formerly appeared in Tariff M.P.S.C. No. 20R

LOCAL TELEPHONE EXCHANGE SERVICES BOUNDARIES

PINCKNEY



Material formerly appeared in Tariff M.P.S.C. No. 20R

LOCAL TELEPHONE EXCHANGE SERVICES BOUNDARIES**PLAINWELL**

BASE RATE AREA - Enclosed by the following boundary:

Starting on Highway US-131 at the east-west 1/8 line of the northwest 1/4 of Section 18, Gun Plain Township, Allegan County; east to the center of the northwest 1/4 of Section 17; south to Miller Road; southeasterly on Miller Road to Eighth Street; south to Highway M-89; west to the north 1/8 post of the southeast 1/4 of Section 29; south to the south 1/8 post of the southeast 1/4 of Section 29; west to the south 1/4 post of Section 29; south to the east 1/8 of the southwest 1/4 of Section 32; west to Eleventh Street; northerly on Eleventh Street to 102nd Avenue; west to Highway US-131; northeasterly on Highway US-131 to 103rd Avenue; west to the center of Section 25, Otsego Township, north to the west 1/8 post of the southeast 1/4 of Section 24; east to the south shore of the Kalamazoo River; easterly on the south shore of the Kalamazoo River to Highway US-131; northerly on Highway US-131 to the starting point.

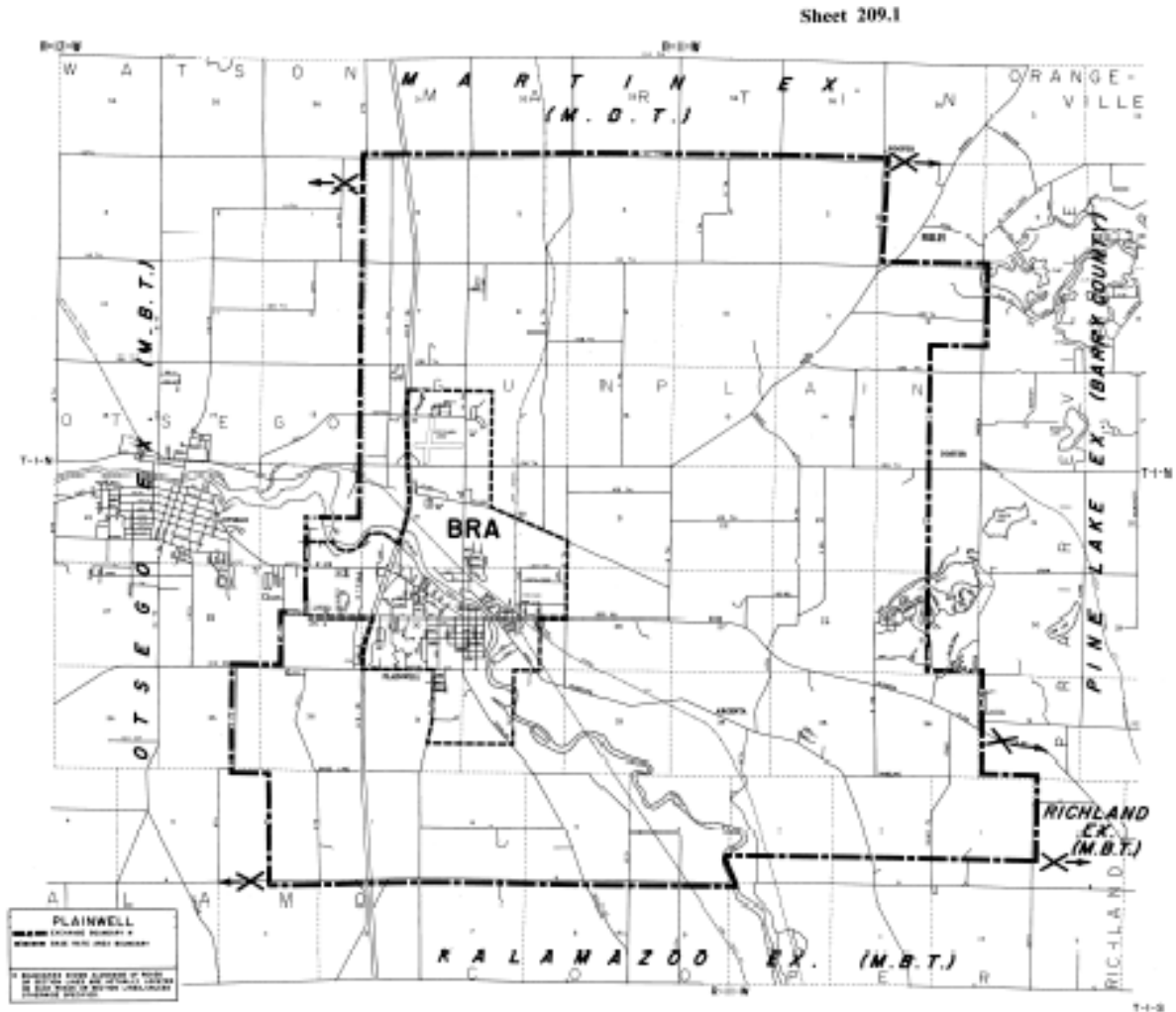
EXCHANGE SERVICE AREA - Enclosed by the following boundary:

Starting on 112th Avenue at the northwest corner of Section 6, Gun Plain Township, Allegan County; east to the northeast corner of Section 2; south to the southeast corner of Section 2; east to the northeast corner of Section 12; south to the east 1/8 post of the southeast 1/4 of Section 12; west to the west 1/8 post of the southeast 1/4 of Section 12; south to the south 1/4 post of Section 25; east to the northeast corner of Section 36; south to the southeast corner of Section 36; east to the northeast corner of Section 1, Cooper Township, Kalamazoo County; south to the east 1/8 post of the southeast 1/4 of Section 1; west to the Kalamazoo River; southerly on the river to the south line of Section 3; west to the south 1/4 post of Section 2, Alamo Township; north to the north 1/4 post of Section 2; west to 14th Street; north to 102nd Avenue; east to 13th Street; north to 103rd Avenue; east to the center of Section 25, Otsego Township, Allegan County; north to the center of Section 24; east to the east 1/4 post of Section 24; north to the starting point.

Material formerly appeared in Tariff M.P.S.C. No. 20R

LOCAL TELEPHONE EXCHANGE SERVICES BOUNDARIES

PLAINWELL



Material formerly appeared in Tariff M.P.S.C. No. 20R

LOCAL TELEPHONE EXCHANGE SERVICES BOUNDARIES**PLYMOUTH**

BASE RATE AREA - Enclosed by the following boundary:

Starting on Chubb Road at a point 200 feet north of Five Mile Road (on the west line of Section 13 Salem Township, Washtenaw County); easterly paralleling Five Mile Road to a point 200 feet west of Napier Road; north paralleling Napier Road to a point 200 feet west of the east 1/4 post of Section 13; east to north and south 1/4 line, Section 18 (Northville Township), south to east and west 1/8 line of Section 18, east to centerline of Ridge Road, north to west 1/4 corner Section 17; east to centerline of Beck Road, north on Beck Road to Six Mile Road, east on Six Mile Road to the west line of Section 15; south to the east-west 1/4 line of Section 15; east to the center of Sheldon Road; north on the center of Sheldon Road approximately 500 feet to the north property line of the Wayne County Training School; easterly and southerly on the Wayne County Training School property line to the east-west 1/4 line of Section 15; east to the east 1/4 post of Section 14; north to the center of Six Mile Road; east on the center of Six Mile Road to the center of Haggerty Road; south on the center of Haggerty Road, the east line of Section 13, the center of Eckles Road and the east lines of Section 25 and 36, Plymouth Township, to the center of Joy Road; east on the center of Joy Road to the center of Newburgh Road; south on the center of Newburgh Road; to Warren Road; westerly on Warren Road to the Chesapeake and Ohio Railroad; southeasterly on the railroad to the center of Ford Road; west on the center of Ford Road to Lotz Road; south on Lotz Road to Lotzford Road; east on Lotzford Road to the east line of Section 13, Canton Township; south to the center of Cherry Hill Road, west on the center of Cherry Hill Road to the north 1/8 post of the northeast 1/4 of Section 23; south to the south 1/8 post of the northeast 1/4 of Section 23; west to Canton Center Road; north to Saltz Road; west to Beck Road; north to Hanford Road; west to Ridge Road; north to Warren Road; west to Napier Road; north to the west 1/4 post of Section 6; east to Ridge Road; north to North Territorial Road; westerly on North Territorial Road to Gotfredson Road; north on Gotfredson Road, the west line of Section 24, Salem Township, Washtenaw County, and Chubb Road to the starting point.

LOCAL TELEPHONE EXCHANGE SERVICES BOUNDARIES**PLYMOUTH**

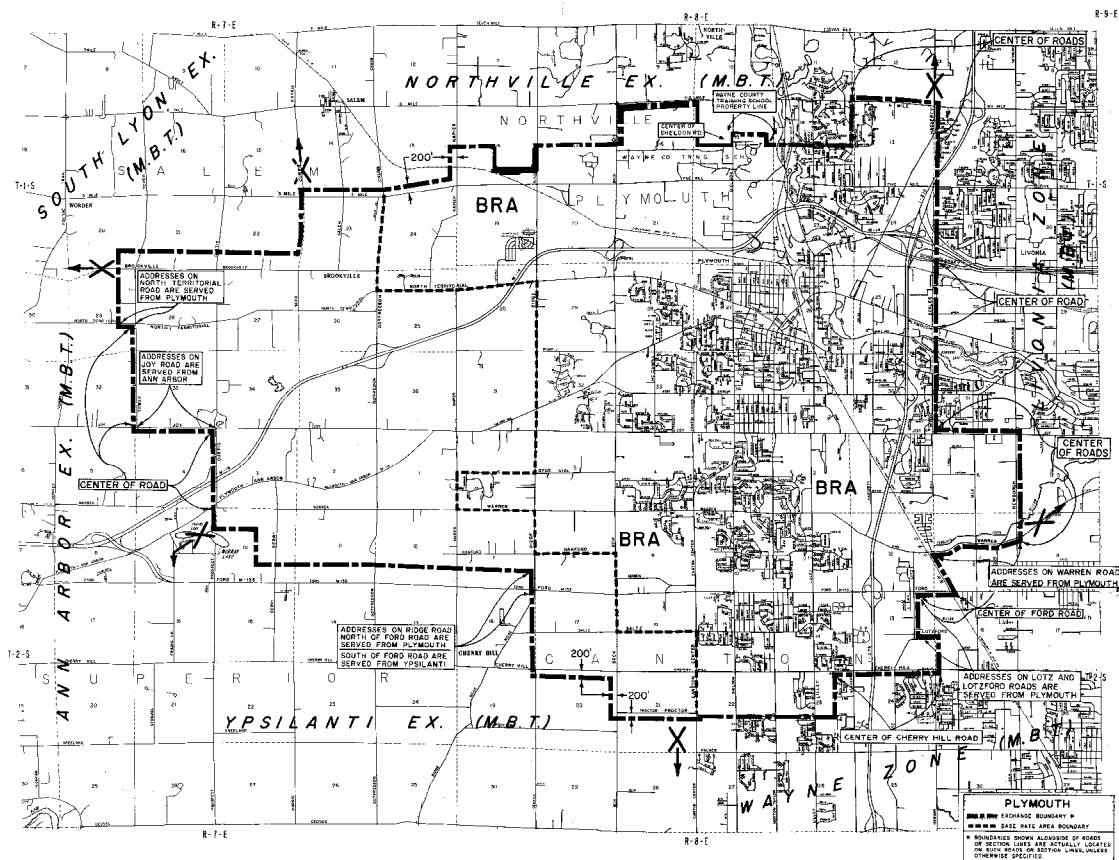
EXCHANGE SERVICE AREA - Enclosed by the following boundary:

Starting on Currie Road at a point 200 feet north of Five Mile Road (on the west line of Section 14, Salem Township, Washtenaw County); easterly paralleling Five Mile Road to a point 200 feet west of Napier Road; north paralleling Napier Road to a point 200 feet west of the east 1/4 post of Section 13; east to north and south 1/4 line Section 18 (Northville Township), south to east and west 1/8 line of Section 18, east to centerline of Ridge Road, north to west 1/4 corner Section 17, east to centerline of Beck Road, north on Beck Road to Six Mile Road, east on Six Mile Road to the west line of Section 15; south to the east-west 1/4 line of Section 15; east to the center of Sheldon Road; north on the center of Sheldon Road approximately 500 feet to the north property line of the Wayne County Training School; easterly and southerly on the Wayne County Training School property line to the east-west 1/4 line of Section 15; east to the east 1/4 post of Section 14; north to the center of Six Mile Road; east on the center of Six Mile Road to the center of Haggerty Road; south on the center of Haggerty Road, the east line of Section 13, the center of Eckles Road and the east lines of Section 25 and 36, Plymouth Township, to the center of Joy Road; east on the center of Joy Road to the center of Newburgh Road; south on the center of Newburgh Road to Warren Road; westerly on Warren Road to the Chesapeake and Ohio Railroad; southeasterly on the railroad to the center of Ford Road; west on the center of Ford Road to Lotz Road; south on Lotz Road to Lotzford Road; east on Lotzford Road to the east line of Section 13, Canton Township; south to the center of Cherry Hill Road; west on the center of Cherry Hill Road to the north 1/8 post of the northeast 1/4 of Section 23; south to the south 1/8 post of the northeast 1/4 of Section 23; west to Canton Center Road; south to a point 200 feet south of Proctor Road; west to a point 200 feet west of Beck Road; north to a point 200 feet south of Cherry Hill Road; west to Denton Road; north to the east 1/8 post of the southeast 1/4 of Section 7; west to the west 1/8 post of the southeast 1/4 of Section 10, Superior Township, Washtenaw County, north to the west 1/8 post of the northeast 1/4 of Section 10, west to the west 1/8 post of the northwest 1/4 of Section 10; north to the intersection of Curtis Road and Plymouth; Ann Arbor Road; continuing north on the center of Curtis Road to Joy Road; west to the center of Tower Road; north on the center of Tower Road to North Territorial Road, west on North Territorial Road to the north-south 1/8 line of the southeast 1/4 of Section 29, Salem Township; north to the east-west 1/8 line of the southeast 1/4 of Section 20; east to the west 1/8 post of the southwest 1/4 of Section 23; north on the west line of Section 23 and on Currie Road to the starting point.

LOCAL TELEPHONE EXCHANGE SERVICES BOUNDARIES

PLYMOUTH

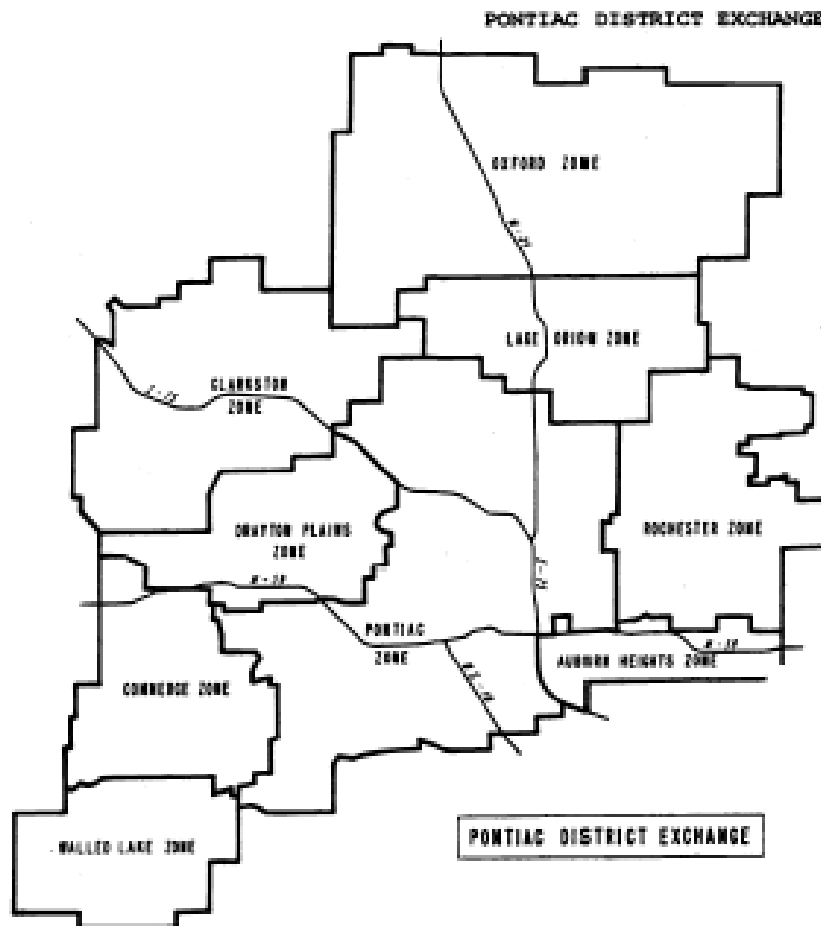
Sheet 210.2



LOCAL TELEPHONE EXCHANGE SERVICES BOUNDARIES

PONTIAC DISTRICT EXCHANGE

Sheet 211



Material formerly appeared in Tariff M.P.S.C. No. 20R

LOCAL TELEPHONE EXCHANGE SERVICES BOUNDARIES

PONTIAC DISTRICT EXCHANGE - AUBURN HEIGHTS

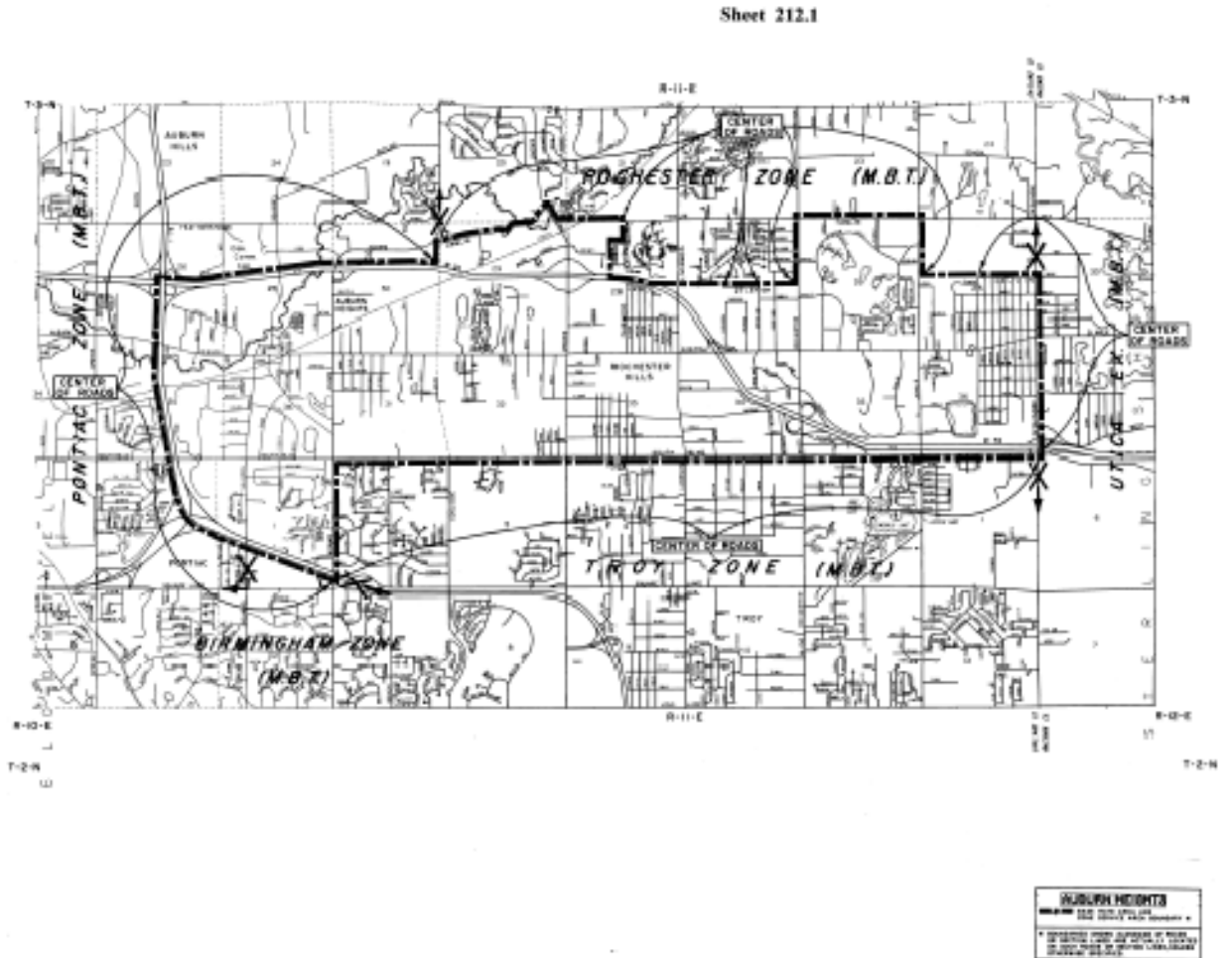
BASE RATE AREA and ZONE SERVICE AREA - Enclosed by the following boundary:

Starting at the intersection of Highways I-75 and M-59 (in Section 26, City of Auburn Hills, Oakland County); easterly on the center of Highway M-59 to the west line of Section 29, City of Rochester Hills; north to the center of Hamlin Road; northeasterly on the center of Hamlin Road to the center of Crooks Road; southeasterly on the center of Crooks Road to the center of Hamlin Road; east on the center of Hamlin Road to the west property line of Rochelle Park subdivision; southerly on the property line of Rochelle Park subdivision to the center of Highway M-59; easterly on the center of Highway M-59 to the east-west 1/4 line of Section 28 (Lehigh Street extended); east on Lehigh Street extended, the center of Lehigh Street and Lehigh Street extended to the east 1/4 post of Section 27 (Rochester Road); north on the center of Rochester Road to the center of Hamlin Road; east on the center of Hamlin Road to the center of John R. Road; south on the center of John R. Road to Calvin Street extended; east on Calvin Street extended and the center of Calvin Street to the center of Dequindre Road; south on the center of Dequindre Road to the center of South Boulevard; west on the center of South Boulevard to the center of Adams Road; south on the center of Adams Road to the center of Highway I-75; northwesterly and north on the center of Highway I-75 to the starting point.

Material formerly appeared in Tariff M.P.S.C. No. 20R

LOCAL TELEPHONE EXCHANGE SERVICES BOUNDARIES

PONTIAC DISTRICT EXCHANGE - AUBURN HEIGHTS



Material formerly appeared in Tariff M.P.S.C. No. 20R

LOCAL TELEPHONE EXCHANGE SERVICES BOUNDARIES**PONTIAC DISTRICT EXCHANGE - CLARKSTON**

BASE RATE AREA - Enclosed by the following boundary;

Starting at the intersection of Oak Hill Road and Dixie Highway on the north line of Section 3, Springfield Township, Oakland County; southeasterly on the center of Dixie Highway to the east-west 1/8 line of the northwest 1/4 of Section 3; east to the east 1/8 post of the northwest 1/4 of Section 2; north to the north 1/4 post of Section 2; east to Bridge Lake Road; south to Rattalee Lake Road; east on Rattalee Lake Road to Reese Road; south to the south 1/4 post of Section 7, Independence Township; east on the south lines of Sections 7, 8, 9 and 10 to Pine Knob Road; north to Whipple Lake Road; east to the west property line of Heather Lake Estates sub-division; southerly on the property line of Heather Lake Estates subdivision to the center of Clarkston Road; west on the center of Clarkston Road to the center of Eston Road, continuing south and southerly on the center of Eston Road and Ranch Road to the east-west 1/8 line of the northeast 1/4 of Section 24, Independence Township; west to the center of Pine Knob Road; south on the center of Pine Knob Road to the center of Waldon Road; west on the center of Waldon Road to the northeast corner of Section 27; south to Maybee Road; west to Waterford Road; south to Pelton Road; west to the center of Section 31; southwesterly to the intersection of Andersonville Road and Nelsey Road; westerly and northwesterly on Andersonville Road to Edgar Road; north to Foster Road; west to the west 1/4 post of Section 26, Springfield Township; north to Highway I-75; northwesterly on Highway I-75 to the north-south 1/4 line of Section 9; north to the west 1/8 post of the northeast 1/4 of Section 9; east to Bigelow Road; southeasterly on Bigelow Road to the west line of Section 10; north to the center of Holly Road; west on the center of Holly Road to the east property line of the Holly Greenview subdivision; northerly and northwesterly on the property line of the Holly Greenview subdivision to the center of Oak Hill Road; northeasterly on the center of Oak Hill Road to the center of Dixie Highway (starting point).

ZONE SERVICE AREA - (See Sheet No. 213.1)

Material formerly appeared in Tariff M.P.S.C. No. 20R

LOCAL TELEPHONE EXCHANGE SERVICES BOUNDARIES**PONTIAC DISTRICT EXCHANGE - CLARKSTON**

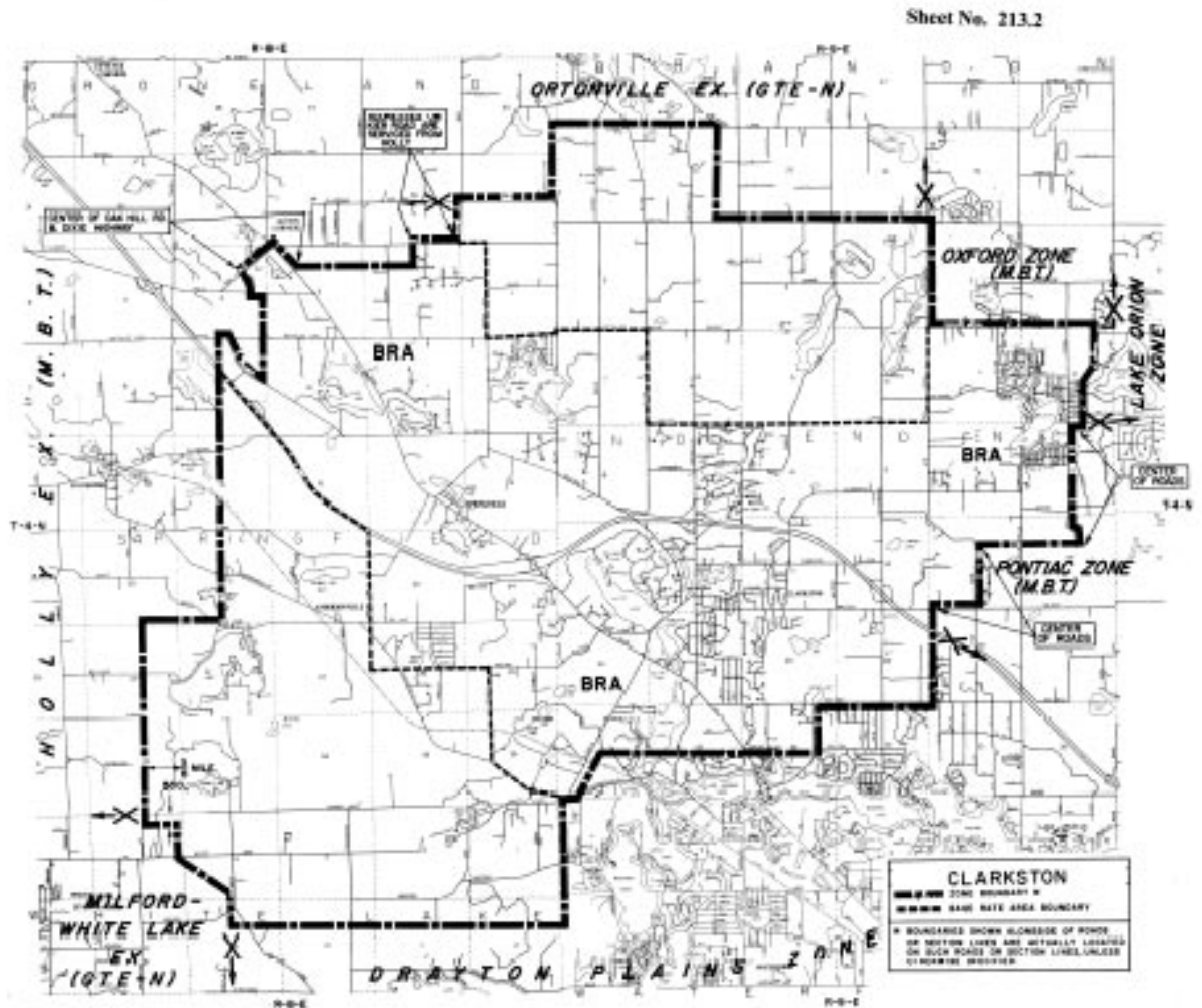
ZONE SERVICE AREA - Enclosed by the following boundary:

Starting at the northwest corner of Section 31, Brandon Township, Oakland County; east to the north 1/8 post of the northeast 1/4 of Section 32; south to Oak Hill Road; east to Sashabaw Road; south to Whipple Lake Road; east to the west property line of Heather Lake Estates subdivision; southerly on the property line of Heather Lake Estates subdivision to the center of Clarkston Road; west on the center of Clarkston Road to the center of Eston Road; continuing south and southerly on the center of Eston Road and Ranch Road to the east-west 1/8 line of the northeast 1/4 of Section 24, Independence Township; west to the center of Pine Knob Road; south on the center of Pine Knob Road to the center of Waldon Road; west on the center of Waldon Road to the northeast corner of Section 27; south to Maybee Road; west to Waterford Road; south to Pelton Road; west to the center of Section 31; southwesterly to the intersection of Andersonville Road and Nelsey Road; westerly on Andersonville Road to the west line of Section 31; south to the east 1/8 post of the northeast 1/4 of Section 12, White Lake Township; west to the west 1/8 post of the northeast 1/4 of Section 9; north to the north 1/4 post of Section 9; northwest to the west 1/4 post of Section 4; north to a point 500 feet south of the northwest corner of Section 4; west to a point 3/8 mile west of the east line of Section 5; north to a point 3/8 mile west of the northeast corner of Section 29, Springfield Township; east to the north 1/4 post of Section 28; north to the west 1/8 post of the northeast 1/4 of Section 9; east to Bigelow Road; southeasterly on Bigelow Road; to the west line of Section 10, north to the center of Holly Road; west on the center of Holly Road to the east property line of the Holly Greenview subdivision, northerly and northwesterly on the property line of the Holly Greenview subdivision to the center of Oak Hill Road; northeasterly on the center of Oak Hill Road to the center of Dixie Highway; southeasterly on the center of Dixie Highway to the east-west 1/8 line of the northwest 1/4 of Section 3; east to the east 1/8 post of the northwest 1/4 of Section 2; north to the north 1/4 post of Section 2; east to the northeast corner of Section 2; north to the west 1/4 post of Section 36, Groveland Township; east to the east 1/4 post of Section 36; north to the starting point.

Material formerly appeared in Tariff M.P.S.C. No. 20R

LOCAL TELEPHONE EXCHANGE SERVICES BOUNDARIES

PONTIAC DISTRICT EXCHANGE - CLARKSTON



Material formerly appeared in Tariff M.P.S.C. No. 20R

LOCAL TELEPHONE EXCHANGE SERVICES BOUNDARIES**PONTIAC DISTRICT EXCHANGE – COMMERCE**

BASE RATE AREA and ZONE SERVICE AREA - Enclosed by the following boundary:

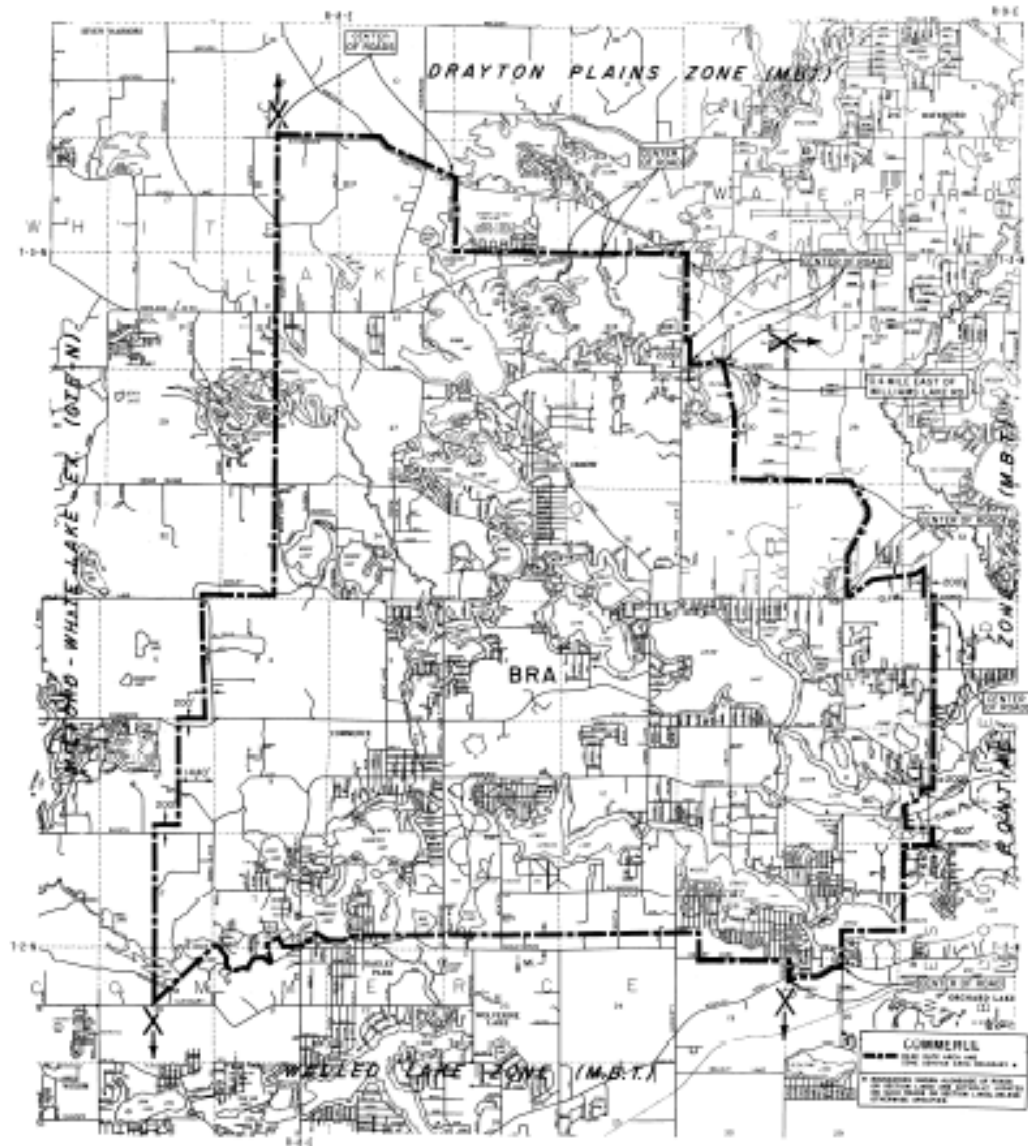
Starting on Hitchcock Road at the north 1/4 post of Section 16, White Lake Township, Oakland County; east on the center of Hitchcock Road to the center of Pontiac Lake Road; southeasterly on the center of Pontiac Lake Road to the east line of Section 15; south to the southeast corner of Section 15; east along the section line to the northwest corner of Section 24; continuing east on the center of Highland Road to the Huron River; continuing east on the north line of Section 24 to the center of Williams Lake Road; south on the center of Williams Lake Road to a point 2280 feet north of Elizabeth Lake Road; east 200 feet; continuing south on a line 200 feet east of and parallel to Williams Lake Road to the center of Elizabeth Lake Road; easterly on the center of Elizabeth Lake Road to a point 0.4 miles east of Williams Lake Road; southeasterly through Pleasant Lake to a point where the south shore of Pleasant Lake intersects the north-south 1/4 line of Section 30, Waterford Township; south to the south 1/4 post of Section 30; east to the center of Lochaven Road; southerly and south on the center of Lochaven Road to a point 0.1 mile south of Cooley Lake Road; northeasterly paralleling Cooley Lake Road to a point 200 feet west of Hiller Road; south paralleling Hiller Road to the north line of Section 4, West Bloomfield Township; east to the center of Hiller Road; south on the center of Hiller Road to the center of Willow Road; west on the center of Willow Road to a point 200 feet west of Hiller Road; south paralleling Hiller Road to a point 0.1 mile north of Commerce Road; southwesterly paralleling Commerce Road to the east line of Section 8; south to Commerce Road; east on Commerce Road to a point 90 feet east of the west line of Section 9; south to a point 607 feet north of the south line of Section 9; east to the center of Hiller Road; south on the center of Hiller Road to the south line of Section 9; west to the southeast corner of Section 8; south to the east 1/8 post of the southeast 1/4 of Section 17 (in Upper Straits Lake); west to the west 1/8 post of the southeast 1/4 of Section 17 (in Upper Straits Lake); south to the intersection of Halstead Road and Pontiac Trail; southwesterly on the center of Pontiac Trail to Green Lake Road; north to Oakley Park Road; west on Oakley Park Road to a point 0.2 miles east of Haggerty Highway; north to a point in Section 18 that is 1/8 mile north of the south line of Section 13 extended, Commerce Township; west on a line 1/8 mile north of and parallel to the south lines of Sections 13, 14 and 15 to the shore of Commerce Lake; westerly on the south shore of Commerce Lake and the stream connecting Commerce Lake and Proud Lake to the shore of Proud Lake; northerly on the shore of Proud Lake to the north line of Section 21; southwesterly to the intersection of Glengary Road and the north-south 1/4 line of Section 20; north on the north-south 1/4 line of Sections 20, 17 and 8 to a point 200 feet north of Sleeth Road; east to a point 1,440 feet west of the east line of Section 8; north to a point 200 feet north of Commerce Road; easterly paralleling Commerce Road to a point 200 feet west of Carey Road; north to the north line of Section 5; east to the south 1/4 post of Section 33, White Lake Township; north on the north-south 1/4 lines of Sections 33, 28, 21 and 16 to the starting point.

Material formerly appeared in Tariff M.P.S.C. No. 20R

LOCAL TELEPHONE EXCHANGE SERVICES BOUNDARIES

PONTIAC DISTRICT EXCHANGE - COMMERCE

Sheet 214.2



Material formerly appeared in Tariff M.P.S.C. No. 20R

LOCAL TELEPHONE EXCHANGE SERVICES BOUNDARIES**PONTIAC DISTRICT EXCHANGE - DRAYTON PLAINS**

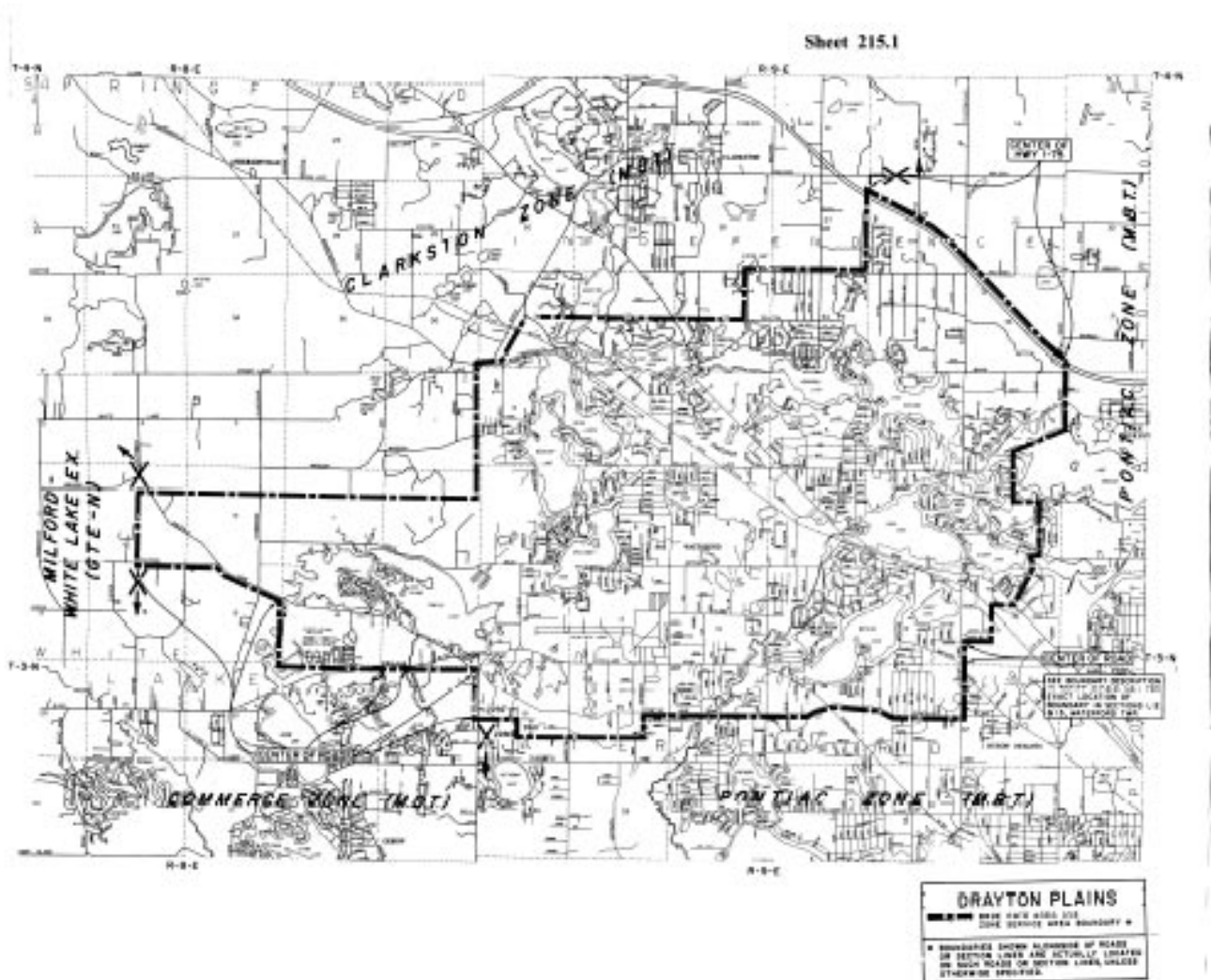
BASE RATE AREA and ZONE SERVICE AREA - Enclosed by the following boundary:

Starting on Highway I-75 at the west line of Section 26, Independence Township, Oakland County; southeasterly on the center of Highway I-75 to the east line of Section 36 (Rohr Road); south to the north shore of Lake Angelus; southwesterly to a point where the south shore of Lake Angelus intersects the north-south 1/4 line of Section 1, Village of Lake Angelus; south to a point on the north-south 1/4 line of Section 12, Waterford Township, due west of the turn in South Lake Angelus Road; east to South Lake Angelus Road at the point where the road turns; south on South Lake Angelus Road and South Lake Angelus Road extended to a point due east of where Silver Lake Road intersects the creek connecting Silver Lake and Upper Silver Lake; west to the point where Silver Lake intersects the creek; southwesterly on Silver Lake Road to Oakland Road (Highway US-10); west to the Grand Trunk Western Railroad; south to a point where the north-south 1/8 line of the southwest 1/4 of Section 13 intersects Wanamaker Street extended; west to the center of Scott Lake Road; south on the center of Scott Lake Road to Watkins Lake Road; continuing south on Scott Lake Road to Pontiac Lake Road; west, westerly and west on Pontiac Lake Road to Shoman Road; south to the east-west 1/8 line of the southeast 1/4 of Section 20; west to a point 2,292 feet east of the center of Williams Lake Road; north a point 2,280 feet north of Elizabeth Lake Road; west to the center of Williams Lake Road; north on the center of Williams Lake Road to the northwest corner of Section 19; west on the south line of Section 13, White Lake Township, to a point where the Huron River intersects Highland Road; continuing west on the center of Highland Road to the southwest corner of Section 13; continuing west on the south line of Section 14 to the southwest corner of Section 14; north to the center of Pontiac Lake Road; northwesterly on the center of Pontiac Lake Road to the center of Hitchcock Road; west on the center of Hitchcock Road to the south 1/4 post of Section 9; north to the west 1/8 post of the northeast 1/4 of Section 9; east to the east 1/8 post of the northeast 1/4 of Section 12; north to Andersonville Road; easterly on Andersonville Road to Nelsey Road; northeasterly to the center of Section 31, Independence Township; east to Waterford Road; north to Maybee Road; east to the southwest corner of Section 26; north to the starting point.

Material formerly appeared in Tariff M.P.S.C. No. 20R

LOCAL TELEPHONE EXCHANGE SERVICES BOUNDARIES

PONTIAC DISTRICT EXCHANGE - DRAYTON PLAINS



Material formerly appeared in Tariff M.P.S.C. No. 20R

LOCAL TELEPHONE EXCHANGE SERVICES BOUNDARIES**PONTIAC DISTRICT EXCHANGE - LAKE ORION**

BASE RATE AREA - Enclosed by the following boundary:

Starting at the intersection of Baldwin Road and Indianwood Road (in Section 6, Orion Township, Oakland County); easterly on Indianwood Road to the Grand Trunk Western Railroad; northerly on the railroad to the east-west 1/4 line of Section 33, Oxford Township; east to Indian Lake Road (in Section 32, Addison Township); east on the center of Indian Lake Road to Lake George Road; continuing east to Walker Road; south to Predmore Road; westerly on Predmore Road to Harmon Road; south to Stoney Creek Road; west to Adams Road; south to Buell Road; east to Lake George Road; south to Gunn Road; west on Gunn Road to Adams Road; continuing west on the center of Gunn Road to Kern Road; continuing west to the center of Bald Mountain Road; north on the center of Bald Mountain Road to the center of Scripps Road; west on the center of Scripps Road to the south 1/4 post of Section 15, Orion Township; north to the center of Section 15; west to the Grand Trunk Western Railroad; northerly on the railroad to the center of Clarkston Road; west on the center of Clarkston Road to the south 1/8 post of the southeast 1/4 of Section 7 (Baldwin Road extended); north to Baldwin Road and continuing north to the starting point.

ZONE SERVICE AREA - Enclosed by the following boundary:

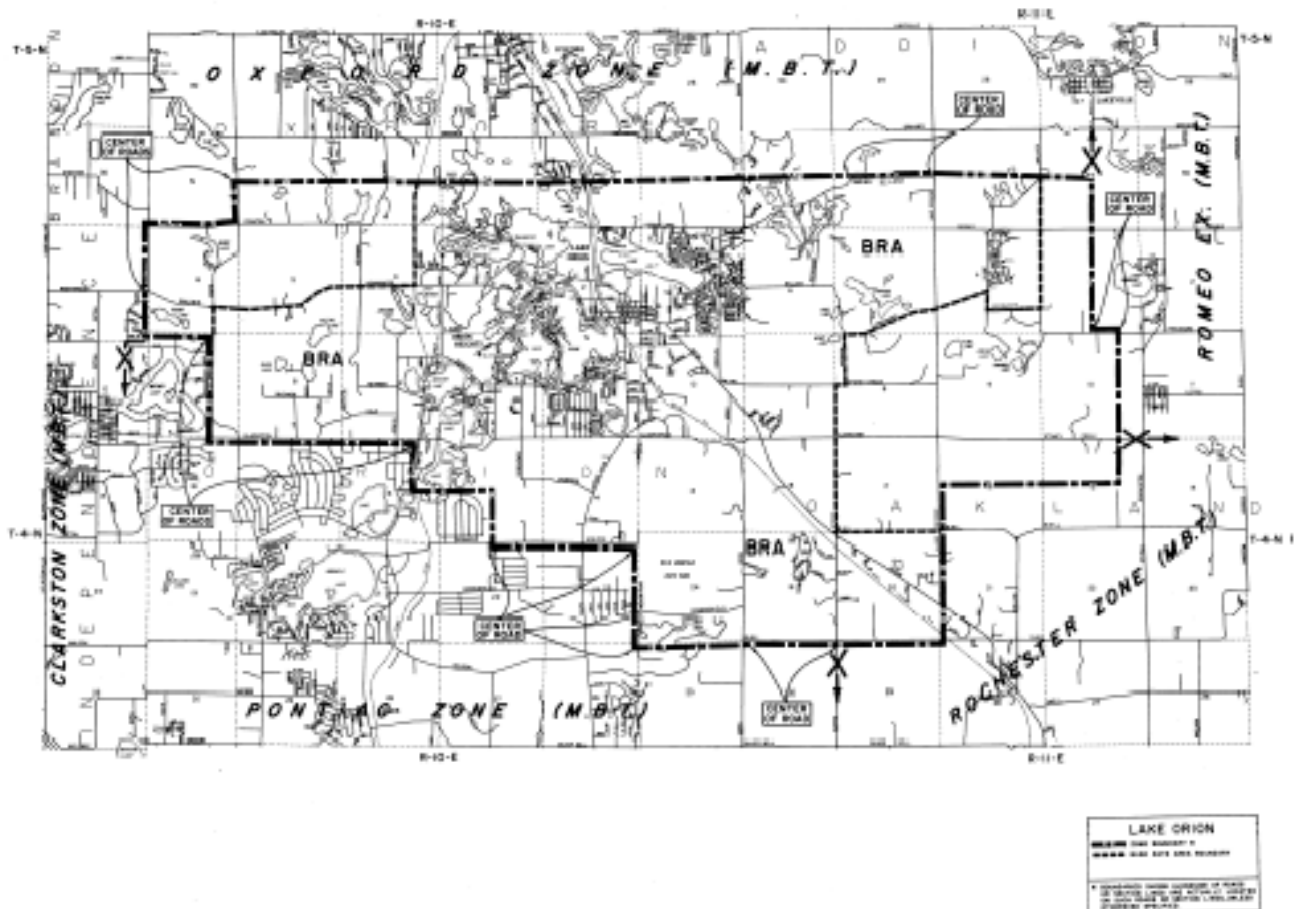
Starting on Coats Road at the west 1/4 post of Section 32, Oxford Township, Oakland County; east on the east-west 1/4 section lines to Indian Lake Road (in Section 32, Addison Township); continuing east on the center of Indian Lake Road to Lake George Road; continuing east to the center of Section 34; south to the center of Predmore Road; east on the center of Predmore Road to the north 1/8 post of the northeast 1/4 of Section 10, Oakland Township; south to the south 1/8 post of the northeast 1/4 of Section 15; west to Lake George Road; south to Gunn Road; west on Gunn Road to Adams Road; continuing west on the center of Gunn Road to Kern Road; continuing west to the center of Bald Mountain Road; north on the center of Bald Mountain Road to the center of Scripps Road; west on the center of Scripps Road to the south 1/4 post of Section 15, Orion Township; north to the center of Section 15; west to the Grand Trunk Western Railroad; northerly on the railroad to the center of Clarkston Road; west on the center of Clarkston Road to the south 1/8 post of the southeast 1/4 of Section 7 (Baldwin Road extended); north to Baldwin Road and continuing north on Baldwin Road to the south 1/8 post of the southeast 1/4 of Section 6; west to the southwest corner of Section 6; north to the intersection of Baldwin Road and Indianwood Road; continuing north on the center of Baldwin Road to the center of Stanton Road; east on the center of Stanton Road to the center of Coats Road; north on the center of Coats Road to the starting point.

Material formerly appeared in Tariff M.P.S.C. No. 20R

LOCAL TELEPHONE EXCHANGE SERVICES BOUNDARIES

PONTIAC DISTRICT EXCHANGE - LAKE ORION

Sheet 216.1



Material formerly appeared in Tariff M.P.S.C. No. 20R

LOCAL TELEPHONE EXCHANGE SERVICES BOUNDARIES

PONTIAC DISTRICT EXCHANGE - OXFORD

OXFORD BASE RATE AREA - Enclosed by the following boundary:

Starting at the north 1/8 post of southeast 1/4 of Section 16, Oxford Township, Oakland County; east to the Penn Central Railroad; southeasterly on the Penn Central Railroad to Helen Street extended; northeast on Helen Street extended to Oxford Road; east to a point 1/8 mile east of Oxford Road; south to Lapeer Road (Highway M-24); southeasterly on Lapeer Road to the east-west 1/4 line of Section 35; west to the west 1/4 post of Section 35; north to Drahner Road; west to Sanders Road; north to Harwood Drive; east to the east line of Section 29; north to Seymour Lake Road; east to the south 1/4 post of Section 21; north to the west 1/8 post of the southeast 1/4 of Section 16; east to the center of the southeast 1/4 of Section 16; north to the starting point.

LEONARD - LAKEVILLE BASE RATE AREA - Enclosed by the following boundary:

Starting at the north 1/4 post of Section 10, Addison Township, Oakland County; east to the north 1/4 post of Section 11; south to the south 1/4 post of Section 11; west to Rochester Road; south, southerly and westerly on Rochester Road to the north-south 1/8 line of the northeast 1/4 of Section 27; south to Cedar Street; west to the north-south 1/8 line of the southwest 1/4 of Section 27; north to Lakeville Road; west on Lakeville Road to the west line of Section 27; north to Army Road; east to Pond Road; north to Rowland Road; east on Rowland Road to the center of Section 15; north to the starting point.

ZONE SERVICE AREA - (See Sheet No. 217.1)

Material formerly appeared in Tariff M.P.S.C. No. 20R

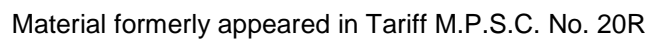
LOCAL TELEPHONE EXCHANGE SERVICES BOUNDARIES**PONTIAC DISTRICT EXCHANGE - OXFORD**

ZONE SERVICE AREA - Enclosed by the following boundary:

Starting at the center of Section 26, Hadley Township, Lapeer County; east to the center of Section 25; north to the west 1/8 post of the northeast 1/4 of Section 25; east to the east 1/8 post of the northwest 1/4 of Section 30, Metamora Township; south 1/8 mile, east 1/8 mile, north 1/16 mile, east 1/16 mile, south 1/16 mile, east 1/16 mile, south 1/8 mile (this area encompasses the club house, club house drive, pool house, and activities building of the Metamora Golf and Country Club Development); east to the center of Section 26; south of the center of Section 35; east to the east 1/4 post of Section 36; north to the northwest corner of Section 31, Dryden Township; east to Hough Road and continuing east and easterly on Hough Road to the north 1/4 post of Section 33; south to the center of Section 33; east to the east 1/4 post of Section 36; south to Dequindre Road (on the east line of Section 12, Addison Township, Oakland County); continuing south on the center of Dequindre Road to the center of Frick Road, west on the center of Frick Road to the southwest corner of Section 13; south to the southeast corner of Section 23; continuing south on the center of Townsend Road to the center of Brewer Road; west on the center of Brewer Road to the north 1/4 post of Section 34; south to the center of Section 34, west to Indian Lake Road; continuing west on the center of Indian Lake Road for the distance that the road is located on the east-west 1/4 line of Section 32; continuing west on the east-west 1/4 section lines to the center of Coats Road; south on the center of Coats Road to the center of Stanton Road; west on the center of Stanton Road to the Center of Baldwin Road; south on the center of Baldwin Road to Indianwood Road; continuing south to the southeast corner of Section 1, Independence Township; west to the southwest corner of Section 2; north to the northwest corner of Section 11, Brandon Township; east to the north 1/4 post of Section 11; north to the starting point.

Material formerly appeared in Tariff M.P.S.C. No. 20R

PONTIAC DISTRICT EXCHANGE - OXFORD



LOCAL TELEPHONE EXCHANGE SERVICES BOUNDARIES**PONTIAC DISTRICT EXCHANGE - PONTIAC**

BASE RATE AREA and ZONE SERVICE AREA - Enclosed by the following boundary

Starting on Clarkston Road at the north 1/4 post of Section 13, Independence Township, Oakland County; easterly on the center of Clarkston Road to the west property line of Heather Lake Estates Subdivision; northerly on the property line of Heather Lake Estates Subdivision to the north line of section 12, Independence Township; east to the west line of Section 7, Orion Township; north to the northwest corner of section 7, Orion Township; east to the center of Baldwin Road, south on the center of Baldwin Road to the center of Clarkston Road; east on the center of Clarkston Road to the Grand Trunk Western Railroad; southerly on the railroad to the east-west 1/4 line of Section 16, Orion Township; east to the center of Section 15; south to the center of Scripps Road; east on the center of Scripps Road to the center of Bald Mountain Road; south on the center of Bald Mountain Road to the southeast corner of Section 23; east on the section line to the intersection of Kern Road and Gunn Road; continuing east on the center of Gunn Road to the center of Adams Road; south on the center of Adams Road to the north property line of Rochester Community Schools (Adams High School and Van Hoosen Junior High School) (approximately 1/4 mile north of Tienken Road); west on the north property line to the west property line (approximately 1/4 mile west of Adams Road); south on the west property line to the center of Tienken Road; west on the center of Tienken Road to the north 1/4 post of Section 7, City of Rochester Hills; south to the center of Walton Boulevard; east on the center of Walton Boulevard to the center of Adams Road; south on the center of Adams Road and continuing south on the east line of Section 30 to the center of Highway M-59; westerly on the center of Highway M-59 to the center of Highway I-75; south and southeasterly on the center of Highway I-75 to the center of Squirrel Road; south on the center of Squirrel Road to the center of Square Lake Road; west on the center of Square Lake Road to the north 1/4 post of Section 11, Bloomfield Township, south to the center of Section 11; west to the intersection of Opdyke Road and Hickory Grove Road; continuing west on the center of Hickory Grove Road to the center of Lahser Road; south on the center of Lahser Road to the southeast corner of Section 9; west along the section line to the center of Lower Long Lake, northwesterly through the center of Lower Long Lake, and continuing westerly through the channel connecting Lower Long Lake with Upper Long Lake, to a point 1/4 mile west of the east line of Section 7; south to the south 1/8 post of the southeast 1/4 of Section 7; west to the south 1/4 post of Section 7; south to the north shore of Wabeek Lake, westerly along the north shore of Wabeek Lake to the north lot line extended of Lot 13-001, Wabeek Subdivision, north-westerly on the lot line extended and the lot line to the south line of Section 7; west to the center of Middlebelt Road; southerly on the center of Middlebelt Road to the center of West Long Lake Road; westerly on the center of West Long Lake Road to the center of Orchard Lake Road; southerly on the center of Orchard Lake Road to the center of Walnut Lake Road; west and westerly on the center of Walnut Lake Road to the west line of Section 20, West Bloomfield Township; north along the section line to Pontiac Trail; northeasterly on the center of Pontiac Trail to

Material formerly appeared in Tariff M.P.S.C. No. 20R

LOCAL TELEPHONE EXCHANGE SERVICES BOUNDARIES**PONTIAC DISTRICT EXCHANGE - PONTIAC**

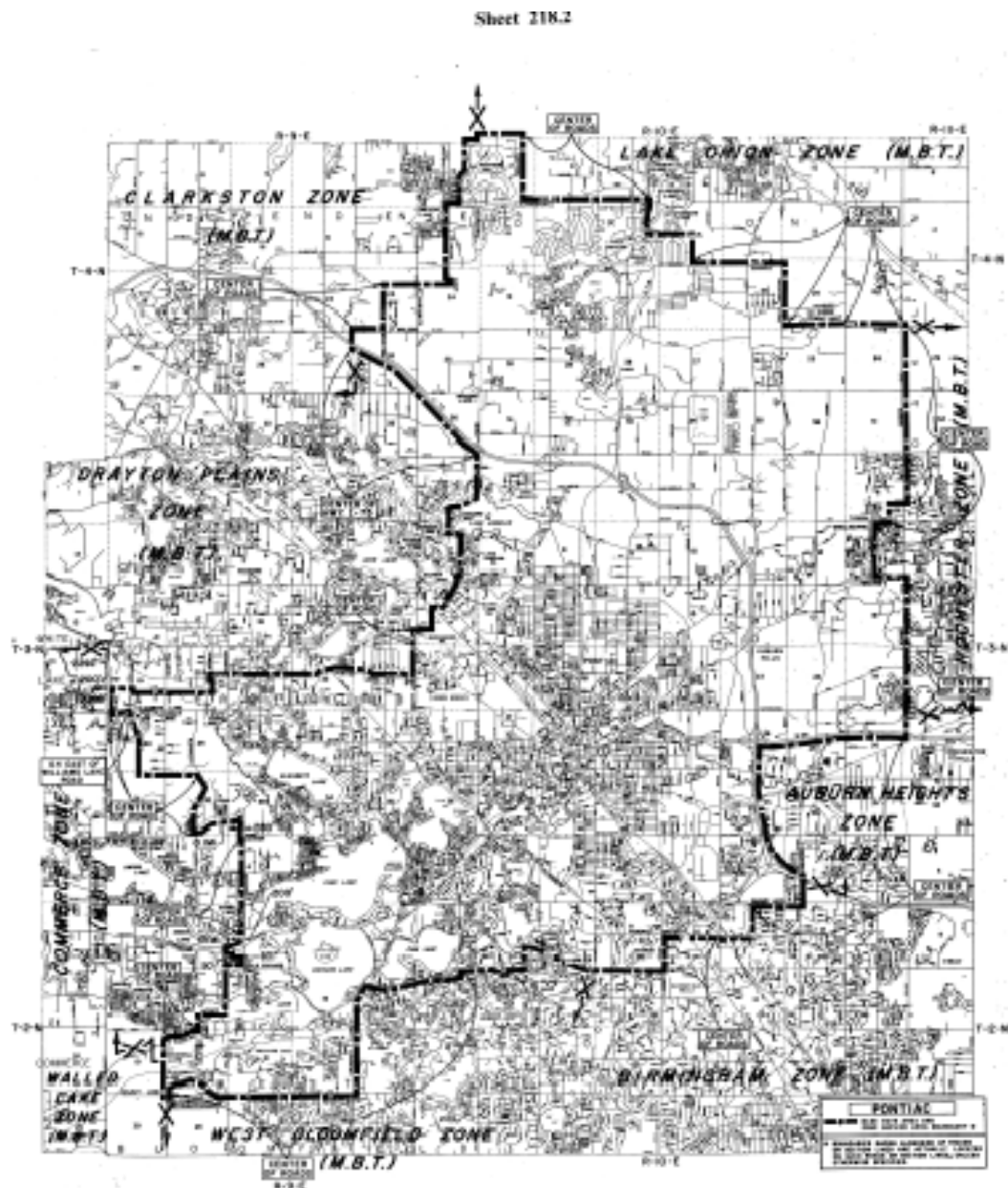
BASE RATE AREA and ZONE SERVICE AREA - Enclosed by the following boundary (Cont'd)

Halstead Road, north on Halstead Road extended to the west 1/8 post of the southeast 1/4 of Section 17 (in Upper Straits Lake); east to the west 1/8 post of the southwest 1/4 of Section 16 (in Upper Straits Lake); north to the northwest corner of Section 16; east to the center of Hiller Road; north on the center of Hiller Road to a point 607 feet north of the south line of Section 9; west to a point 90 feet east of the west line of Section 9; north to Commerce Road; west on Commerce Road to the west line of Section 9; north to a point 0.1 mile north of Commerce Road; northeasterly paralleling Commerce Road to a point 200 feet west of Hiller Road; north paralleling Hiller Road to the center of Willow Road; east on the center of Willow Road to the center of Hiller Road, north on the center of Hiller Road to the northwest corner of Section 4; west to a point 200 feet west of Hiller Road; north paralleling Hiller to a point 0.1 mile south of Cooley Lake Road; southwesterly paralleling Cooley Lake Road to the center of Lochaven Road, north and northerly on the center of Lochaven Road to the south line of Section 29, Waterford Township; west to the south 1/4 post of Section 30; north to the south shore of Pleasant Lake; northwesterly through the center of Pleasant Lake to the center of Elizabeth Lake Road at a point 0.4 mile east of Williams Lake Road; west on the center of Elizabeth Lake Road to a point 200 feet east of the center of Williams Lake Road; north paralleling Williams Lake Road for a distance of 2,280 feet; east 2,092 feet; south 960 feet to a point 1/4 mile north of Elizabeth Lake Road; east to Shoman Road extended, north to Pontiac Lake Road; east, easterly and east on Pontiac Lake Road to Scott Lake Road; north on Scott Lake Road to Watkins Lake Road; continuing north on the center of Scott Lake Road to Wanamaker Street; east 1/4 mile; north to the Grand Trunk Western Railroad; east to the intersection of Oakland Road (Highway US-10) and Silver Lake Road; northeasterly on Silver Lake Road to the creek connecting Silver Lake and Upper Silver Lake, east to South Lake Angelus Road extended; north on South Lake Angelus Road extended and South Lake Angelus Road to a point where South Lake Angelus Road turns east; west to the north-south 1/4 line of Section 12, north on the north-south 1/4 lines of Section 12 and 1 to the south shore of Lake Angelus; northeast to the intersection of the north shore of Lake Angelus and the west line of Section 6, Village of Lake Angelus; north to the center of Highway I-75; northwesterly on the center of Highway I-75 to the west line of Section 26, Independence Township; north to the center of Waldon Road, east on the center of Waldon Road to the center of Pine Knob Road, north on the center of Pine Knob Road to the west 1/8 post of the northeast 1/4 of Section 23; east to the center of Ranch Road; northerly and north on the center of Ranch Road, Eston Road and Clarkston Road to the starting point.

Material formerly appeared in Tariff M.P.S.C. No. 20R

LOCAL TELEPHONE EXCHANGE SERVICES BOUNDARIES

PONTIAC DISTRICT EXCHANGE - PONTIAC



Material formerly appeared in Tariff M.P.S.C. No. 20R

LOCAL TELEPHONE EXCHANGE SERVICES BOUNDARIES**PONTIAC DISTRICT EXCHANGE - ROCHESTER**

BASE RATE AREA and ZONE SERVICE AREA - Enclosed by the following boundary:

Starting at the intersection of Adams Road and Gunn Road (northwest corner of Section 29, Oakland Township, Oakland County); east to the northeast corner of Section 29; north to the west 1/4 post of Section 16; east to the north 1/8 post of the southeast 1/4 of Section 15; north to the north 1/8 post of the northeast 1/4 of Section 15; east to the north 1/8 post of the northeast 1/4 of Section 14; south to the north 1/8 post of the northeast 1/4 of Section 23; east on the north lines of Sections 23 and 24, and continuing east on the north line of Section 19, Washington Township, Macomb County, to the boundary of Stony Creek Park (approximately at the north 1/8 post of the northeast 1/4 of Section 19); southerly, easterly, southerly and westerly on the park boundary to the center of Eyster Road; southerly and westerly on the center of Eyster Road for the distance it comprises the park boundary; continuing south and west on the park boundary to the center of Snell Road; continuing westerly on the center of Snell Road for the distance it comprises the park boundary (to a point approximately 1/8 mile east of the west line of Section 25, Oakland Township, Oakland County); thence south and west following the park boundary to the center of Sheldon Road; south on the center of Sheldon Road to the center of Mead Road; east on the center of Mead Road for the distance it comprises the park boundary (approximately 3/4 mile); thence northerly, easterly and southerly on the park boundary to the center of 26 Mile Road (on the north line of Section 6, Shelby Township, Macomb County); west on the center of 26 Mile Road to the center of Washington Road; southwesterly on the center of Washington Road to the center of Dequindre Road; south on the center of Dequindre Road to the west 1/4 post of Section 6; east on the east-west 1/4 lines of Sections 6 and 5 to the center of Section 5, south on the north-south 1/4 line of Sections 5 and 8 to Woodmire Street; continuing south on the center of Starlite Street to the center of French Road (24 Mile Road); west on the center of French Road to the center of Dequindre Road; south on the center of Dequindre Road, the Oakland-Macomb County Line, and the center of Dequindre Road to the center of Calvin Street; west on the center of Calvin Street and Calvin Street extended to the center of John R. Road; north on the center of John R. Road to the center of Hamlin Road; west on the center of Hamlin Road to the center of Rochester Road (Highway M-150); south on the center of Rochester Road to the east 1/4 post of Section 27, City of Rochester Hills, Oakland County (Lehigh Street extended); west on Lehigh Street extended, the center of Lehigh Street and Lehigh Street extended to the center of Highway M-59; westerly on the center of Highway M-59 to the west property line of Rochelle Park subdivision; northerly on the property line of Rochelle Park subdivision to the center of Hamlin Road; west on the center of Hamlin Road to the center of Crooks Road; northwesterly on the center of Crooks Road to the center of Hamlin Road; southwesterly on the center of Hamlin Road to the center of Adams Road; north on the center of Adams Road to the center of Walton Boulevard; west on the center of Walton Boulevard to the south 1/4 post of Section 7; north to the center of Tienken Road; east on the center of

Material formerly appeared in Tariff M.P.S.C. No. 20R

LOCAL TELEPHONE EXCHANGE SERVICES BOUNDARIES

PONTIAC DISTRICT EXCHANGE - ROCHESTER

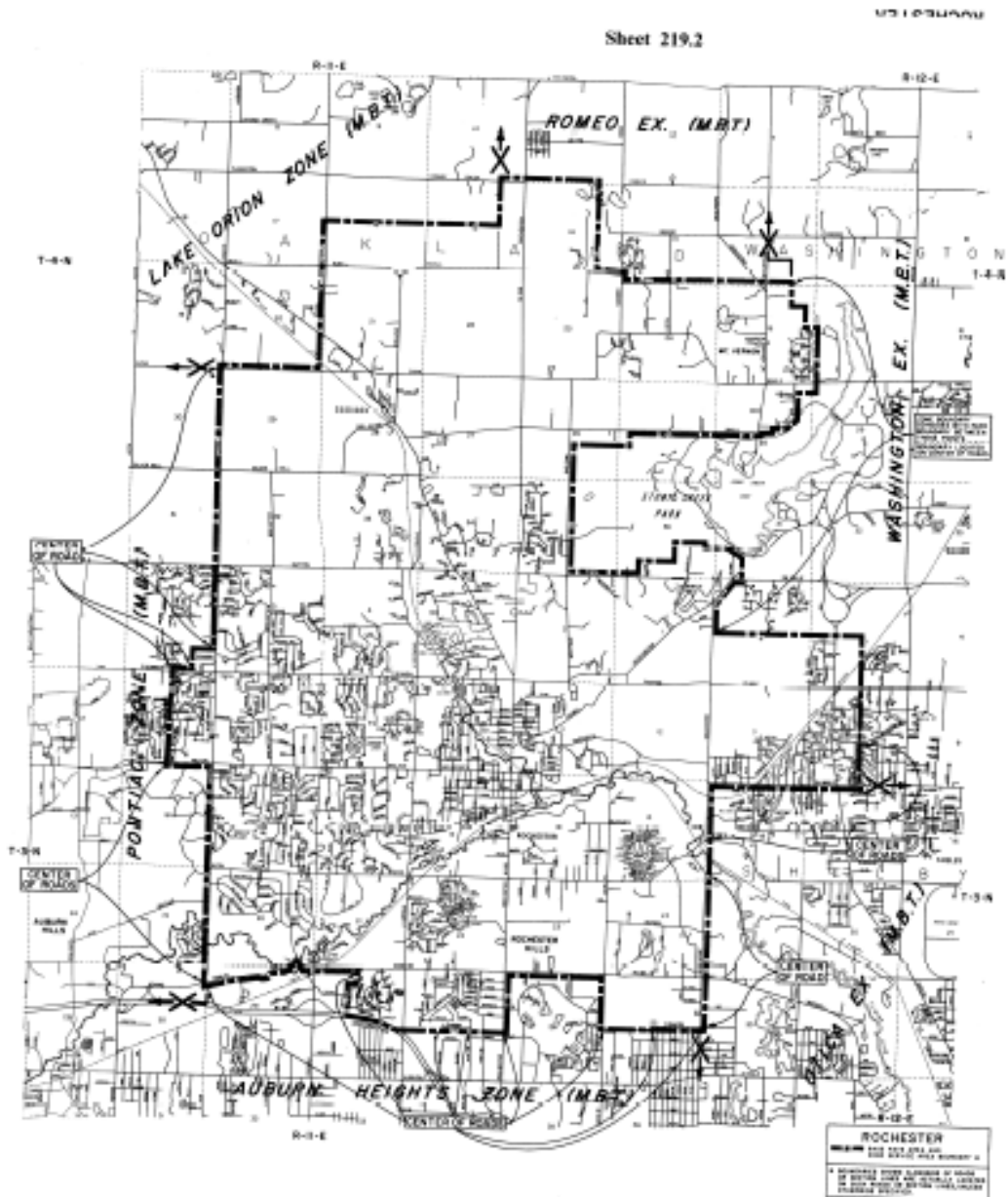
BASE RATE AREA and ZONE SERVICE AREA - Enclosed by the following boundary: (Cont'd)

Tienken Road to the west property line of Rochester Community Schools (Adams High School and Van Hoosen Junior High School) (approximately 1/4 mile west of Adams Road); north to the north property line (approximately 1/4 mile north of Tienken Road); east to the center of Adams Road; north on the center of Adams Road to the starting point.

Material formerly appeared in Tariff M.P.S.C. No. 20R

LOCAL TELEPHONE EXCHANGE SERVICES BOUNDARIES

PONTIAC DISTRICT EXCHANGE - ROCHESTER



Material formerly appeared in Tariff M.P.S.C. No. 20R

LOCAL TELEPHONE EXCHANGE SERVICES BOUNDARIES**PONTIAC DISTRICT EXCHANGE - WALLED LAKE**

BASE RATE AREA and ZONE SERVICE AREA - Enclosed by the following boundary:

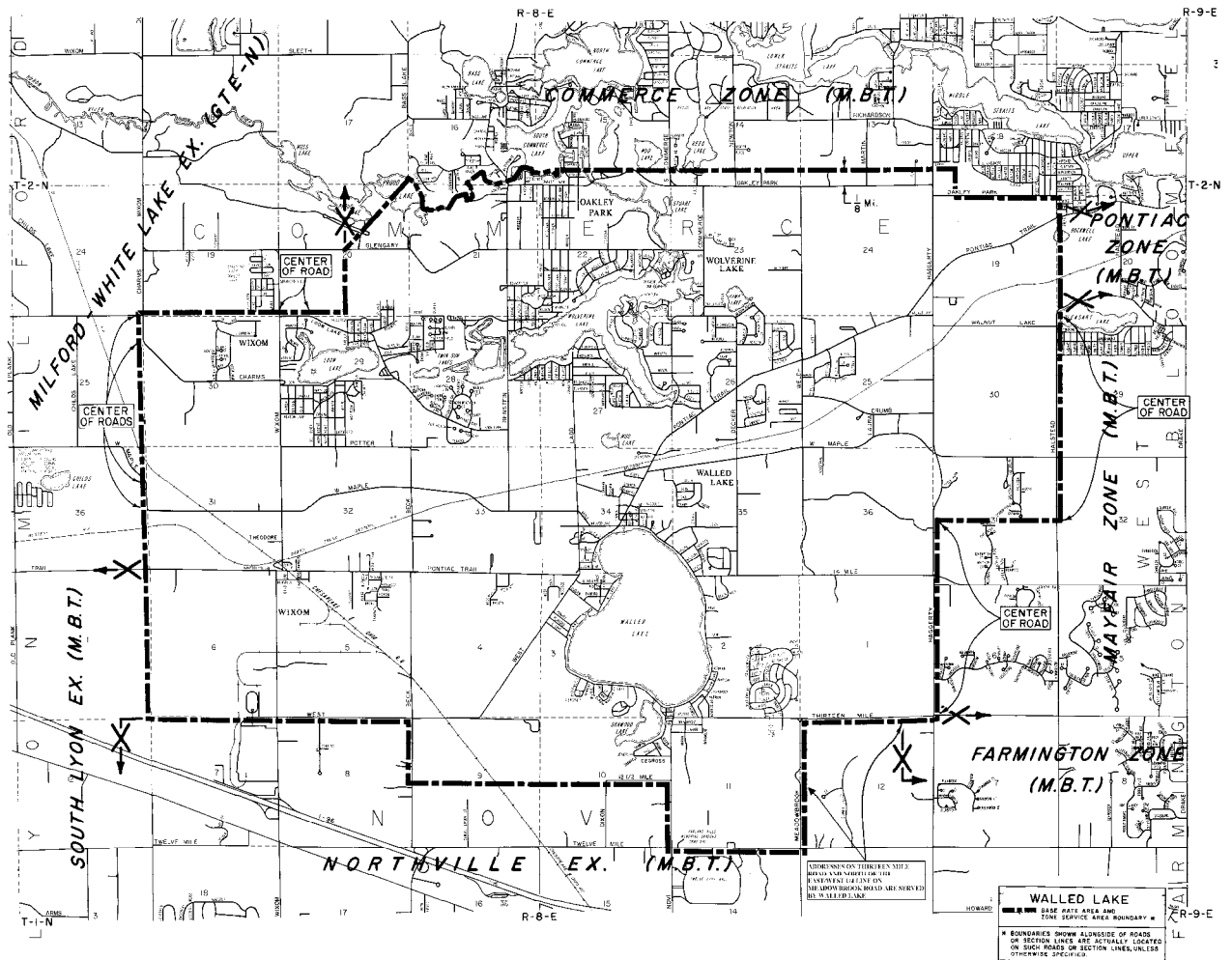
Starting on Charms Road at the northwest corner of Section 30, T2N, R8E, City of Wixom, Oakland County; east to the northwest corner of Section 29; continuing east on the center of Loon Lake Road and the north line of Section 29 to the north 1/4 post of Section 29; north to Glengary Road; northeast to the point where the north shore of Proud Lake intersects the north line of Section 21, Commerce Township; southerly on the shore of Proud Lake and easterly on the stream connecting Proud Lake and Commerce Lake to the shore of Commerce Lake; continuing easterly on the south shore of Commerce Lake to a line 1/8 mile north of the south line of Section 15; east on a line 1/8 mile north of and parallel to the south lines of Sections 15, 14 and 13, and continuing east to a point 0.2 miles east of Haggerty Highway; south to Oakley Park Road; east on Oakley Park Road to the northeast corner of Section 19; south to Halstead Road; continuing south on the center of Halstead Road to the east 1/4 post of Section 31; west to the center of Haggerty Highway at the west 1/4 post of Section 31; south on the center of Haggerty Highway to Thirteen Mile Road; west to Meadowbrook Road; south to Twelve Mile Road, west to Novi Road; north to the west 1/4 post of Section 11, City of Novi; west to Beck Road at the west 1/4 post of Section 9, City of Wixom; north to West Road; west to the southwest corner of Section 6; north on the section lines to West Maple Road; continuing north on the center of West Maple Road for the distance it is located on the west line of Section 31, T2N, R8E, City of Wixom; continuing north on the section lines to Charms Road; continuing north on the center of Charms Road to the starting point.

Material formerly appeared in Tariff M.P.S.C. No. 20R

LOCAL TELEPHONE EXCHANGE SERVICES BOUNDARIES

PONTIAC DISTRICT EXCHANGE - WALLED LAKE

Sheet 220.1



Material formerly appeared in Tariff M.P.S.C. No. 20R

LOCAL TELEPHONE EXCHANGE SERVICES BOUNDARIES**PORT HURON**

BASE RATE AREA - Enclosed by the following boundary:

Starting at the west 1/8 post of the northwest 1/4 of Section 20, T8N, R17E, Burtchville Township, St. Clair County; east to the shore of Lake Huron; southerly on the shoreline of Lake Huron and the west shore of the St. Clair River to the south line of Section 8, T5N, R17E, St. Clair Township (Davis Road extended); west to Range Road; north to the west 1/4 post of Section 7; west to the center of Section 10, T5N, R16E, St. Clair Township; north to a point 1/4 mile north of Gratiot Road; northeasterly paralleling Gratiot Road to a point 0.2 miles east of the west line of Section 2; north to the Grand Trunk Railroad in Section 23, Kimball Township; northeasterly on the railroad to a point 1/4 mile east of the west line of Section 23; north to the center of the northwest 1/4 of Section 14; west to the west 1/8 post of the northwest 1/4 of Section 14 (Wadhams Road); north to the Chesapeake and Ohio Railroad (in Section 2); northwesterly on the railroad to a point due south of the southwest corner of Section 35, Clyde Township; north to the west 1/4 post of Section 35; east to North Road; northerly and northeasterly on North Road and River Road to Campbell Road; north to Krafft Road; east to State Road; north to Pine Grove Road, east to Lynburner Road; north to Carrigan Road; west to the south 1/4 post of Section 9, Fort Gratiot Township north to Brace Road; west to Parker Road; north to Metcalf Road; west to the south 1/4 post of Section 32, Burtchville Township; north to Norman Road; west to State Road; north to the starting point.

EXCHANGE SERVICE AREA - (See Sheet No. 221.1)

Material formerly appeared in Tariff M.P.S.C. No. 20R

LOCAL TELEPHONE EXCHANGE SERVICES BOUNDARIES**PORT HURON**

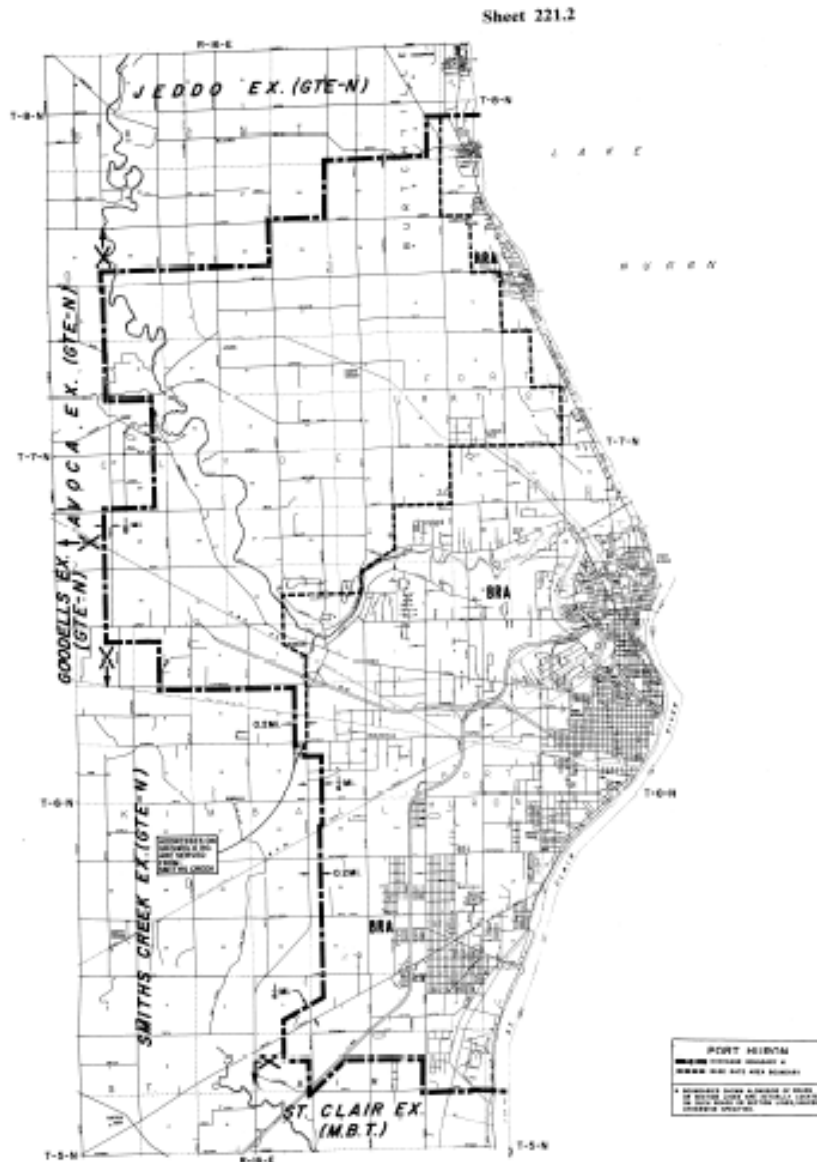
EXCHANGE SERVICE AREA - Enclosed by the following boundary:

Starting at the center of the northeast 1/4 of Section 19, T8N, R17E, Burtchville Township, St. Clair County; east to the shore of Lake Huron; southerly on the shoreline of Lake Huron and the west shore of the St. Clair River to the south line of Section 8, T5N, R17E (Davis Road extended), St. Clair Township; west to Range Road; north to the west 1/4 post of Section 7; west to the center of Highway I-94 (Expressway); southeasterly on the center of Highway I-94 (Expressway) to Barlett Road; north on Bartlett Road to the east 1/4 post of Section 10; west to the center of Section 10, T5N, R16E, St. Clair Township; north to a point 1/4 mile north of Gratiot Road; northeasterly paralleling Gratiot Road to a point 0.2 miles east of the west line of Section 2; north to the Grand Trunk Railroad in Section 23, Kimball Township; northeasterly on the railroad to a point 1/4 mile east of the west line of Section 23; north to the center of the northwest 1/4 of Section 14; west to the west 1/8 post of the northwest 1/4 of Section 14 (Wadhams Road); north to Griswold Road; west to a point 0.2 mile west of Wadhams Road; north to Flinchbaugh Road; west to the south 1/4 post of Section 5; north to the east 1/8 post of the northwest 1/4 of Section 5; west to a point 1/8 mile west of Rabidue Road extended; north paralleling Rabidue Road extended and Rabidue Road to Bryce Road; east to the south 1/8 post of the southeast 1/4 of Section 20, Clyde Township; north to the north 1/8 post of the northeast 1/4 of Section 17; west to the southwest corner of Section 8; north to the west 1/8 post of the southwest 1/4 of Section 32, Grant Township; east to Vincent Road; north to Norman Road; east to Babcock Road; north to the northwest corner of Section 25, T8N, R16E, Burtchville Township; east to the south 1/8 post of the southeast 1/4 of Section 19, T8N, R17E, north to the starting point.

Material formerly appeared in Tariff M.P.S.C. No. 20R

LOCAL TELEPHONE EXCHANGE SERVICES BOUNDARIES

PORT HURON



Material formerly appeared in Tariff M.P.S.C. No. 20R

LOCAL TELEPHONE EXCHANGE SERVICES BOUNDARIES**PORTLAND**

BASE RATE AREA - Enclosed by the following boundary:

Starting at the west 1/8 post of the northwest 1/4 of Section 28, Portland Township, Ionia County; east to the east 1/8 post of the northwest 1/4 of Section 27; south to the east 1/8 post of the southwest 1/4 of Section 34; west to the west 1/8 post of the southwest 1/4 of Section 33; north to the starting point.

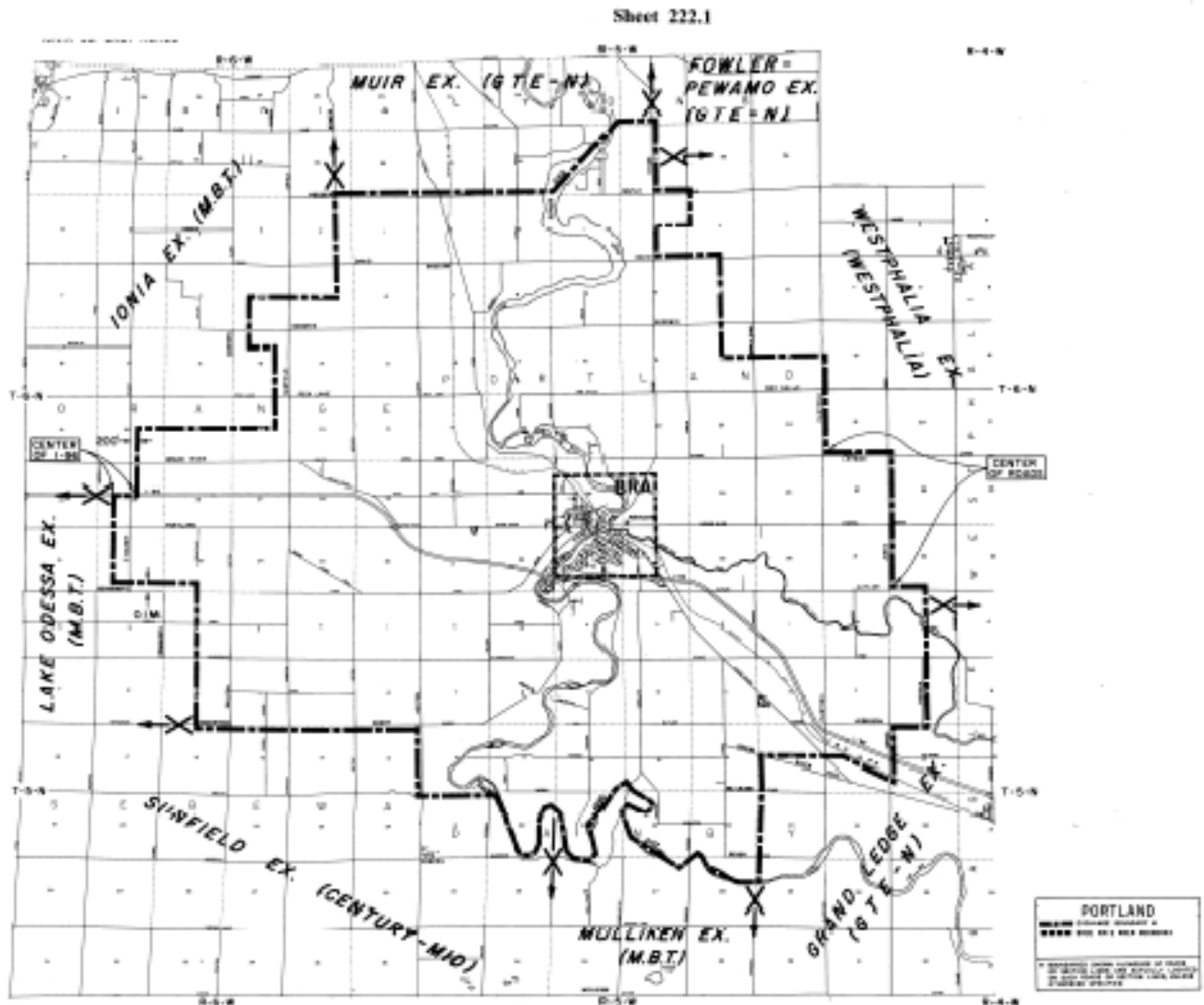
EXCHANGE SERVICE AREA - Enclosed by the following boundary:

Starting on Reeder Road at the north 1/8 post of the northeast 1/4 of Section 2, Orange Township, Ionia County; east to the southwest corner of Section 33, Lyons Township; northeast to the northeast corner of Section 33; east to the north 1/4 post of Section 34 (Divine Highway); south to Maple Road; east to the northeast corner of Section 3, Portland Township; south to the east 1/4 post of Section 3; west to Divine Highway; south to David Highway; east to the north 1/4 post of Section 11; south to the center of Section 14; east to Clintonia Road; south to the center of Lehman Road; east on the center of Lehman Road to the center of Jones Road; south on the center of Jones Road to Cutler Road; east to the north 1/4 post of Section 5, Eagle Township, Clinton County; south to the south 1/4 post of Section 8; west to Jones Road; south to the Chesapeake and Ohio Railroad; northwesterly on the railroad to the east-west 1/4 line of Section 18; west to the west 1/4 post of Section 13, Danby Township, Ionia County; south to the Grand River; westerly on the Grand River to the north line of Section 20; west to Keefer Highway; north to Emery Road; west to the south 1/4 post of Section 9, Sebewa Township; north to a point 0.1 mile north of the south 1/4 post of Section 33, Orange Township; west to the north-south 1/8 line of the southwest 1/4 of Section 32; north to the center of Highway I-96; east on the center of Highway I-96 to a point 200 feet east of Kelsey Road; north to the east-west 1/4 line of Section 20; east to the south 1/8 post of the northeast 1/4 of Section 22; north to the center of the northeast 1/4 of Section 15; west to the center of the northwest 1/4 of Section 15; north to the north 1/8 post of the southwest 1/4 of Section 10; east to the south 1/8 post of the northeast 1/4 of Section 11; north to the starting point.

Material formerly appeared in Tariff M.P.S.C. No. 20R

LOCAL TELEPHONE EXCHANGE SERVICES BOUNDARIES

PORTLAND



Material formerly appeared in Tariff M.P.S.C. No. 20R

LOCAL TELEPHONE EXCHANGE SERVICES BOUNDARIES

PORT SANILAC

BASE RATE AREA - Enclosed by the following boundary:

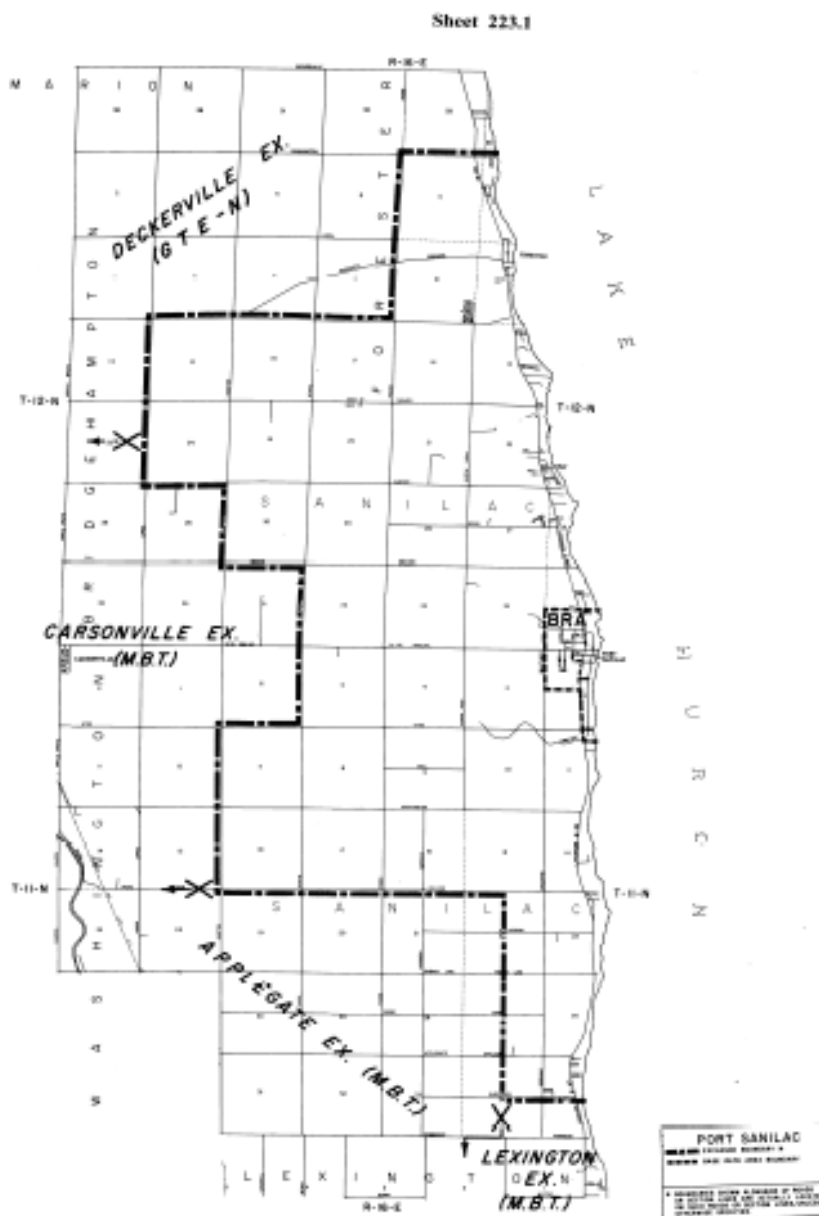
Starting at the west 1/4 post of Section 35, T12N, R16E, Sanilac Township, Sanilac County; east to the shore of Lake Huron; southerly on the shoreline of Lake Huron to the creek located approximately 1/8 mile south of Hyde Road (in Section 11, T11N, R16E); westerly on the creek to Lakeshore Road (Highway M-25); northerly on Lakeshore Road to the east-west 1/4 line of Section 2; west to the west 1/4 post of Section 2; north to the starting point.

EXCHANGE SERVICE AREA - Enclosed by the following boundary:

Starting at the intersection of Downington Road and Ridge Road (northwest corner of Section 4, T12N, R16E, Forester Township, Sanilac County); east to the shore of Lake Huron; southerly on the shoreline of Lake Huron to Suerwier Road extended (east-west 1/4 line of Section 35, T11N, R16E, Sanilac Township); west to the center of Section 34; north to Walker Road; west to Goetze Road; north to Hyde Road; east to State Road; north to Basler Road; west to Goetze Road; north to Custer Road; west to Loree Road; north to Forester Road; east to Ridge Road; north to the starting point.

Material formerly appeared in Tariff M.P.S.C. No. 20R

PORT SANILAC



Material formerly appeared in Tariff M.P.S.C. No. 20R

LOCAL TELEPHONE EXCHANGE SERVICES BOUNDARIES

POTTERVILLE

BASE RATE AREA - Enclosed by the following boundary:

Starting on Gresham Highway at the north 1/4 post of Section 23, Benton Township, Eaton County; east to Hartel Road; south to the west 1/8 post of the northwest 1/4 of Section 24; east to the east 1/8 post of the northwest 1/4 of Section 24; south to King Highway; west to the center of Section 26; north to the starting point.

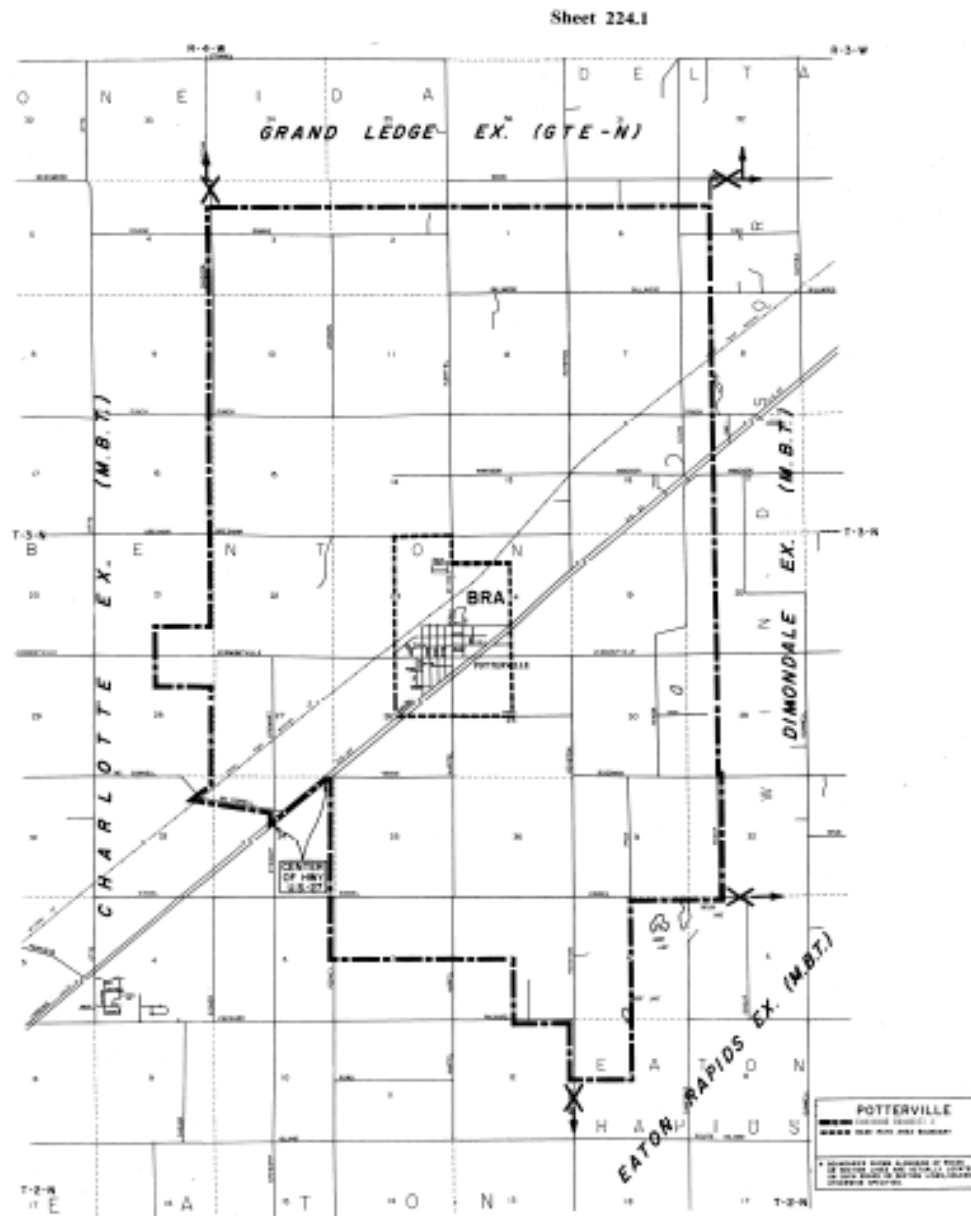
EXCHANGE SERVICE AREA - Enclosed by the following boundary:

Starting on Oneida Road at the west 1/8 post of the northwest 1/4 of Section 3, Benton Township, Eaton County; east to the center of the northwest 1/4 of Section 5, Windsor Township; south to the south 1/8 post of the southwest 1/4 of Section 32; west to the north 1/4 post of Section 6, Eaton Rapids Township; south to the center of Section 7; west to Royston Road; north to Packard Highway; west to the south 1/4 post of Section 1, Eaton Township; north to the center of Section 1; west to the west 1/4 post of Section 2; north to Vance Highway; west to the center of Highway I-69, US-27; southwesterly on the center of Highway I-69, US-27 to Stewart Road; north to McConnell Highway; northwesterly on McConnell Highway to the Grand Trunk Western Railroad; northeasterly on the railroad to the west line of Section 34, Benton Township; north to the west 1/8 post of the northwest 1/4 of Section 27; west to the west 1/8 post of the northeast 1/4 of Section 28; north to the west 1/8 post of the southeast 1/4 of Section 21; east to the east 1/8 post of the southeast 1/4 of Section 21; north to the starting point.

Material formerly appeared in Tariff M.P.S.C. No. 20R

LOCAL TELEPHONE EXCHANGE SERVICES BOUNDARIES

POTTERVILLE



Material formerly appeared in Tariff M.P.S.C. No. 20R

LOCAL TELEPHONE EXCHANGE SERVICES BOUNDARIES

POWERS

BASE RATE AREA - Enclosed by the following boundary:

Starting at the north 1/8 post of the northeast 1/4 of Section 17, T38N, R26W, Spalding Township, Menominee County; east to the south 1/4 post of Section 9; north to the center of Section 9; east to the north 1/8 post of the southwest 1/4 of Section 10; south to the center of the northwest 1/4 of Section 15; west to the center of the northeast 1/4 of Section 16; south to the south 1/8 post of the southeast 1/4 of Section 16; west to the south 1/8 post of the southeast 1/4 of Section 17; north to the starting point.

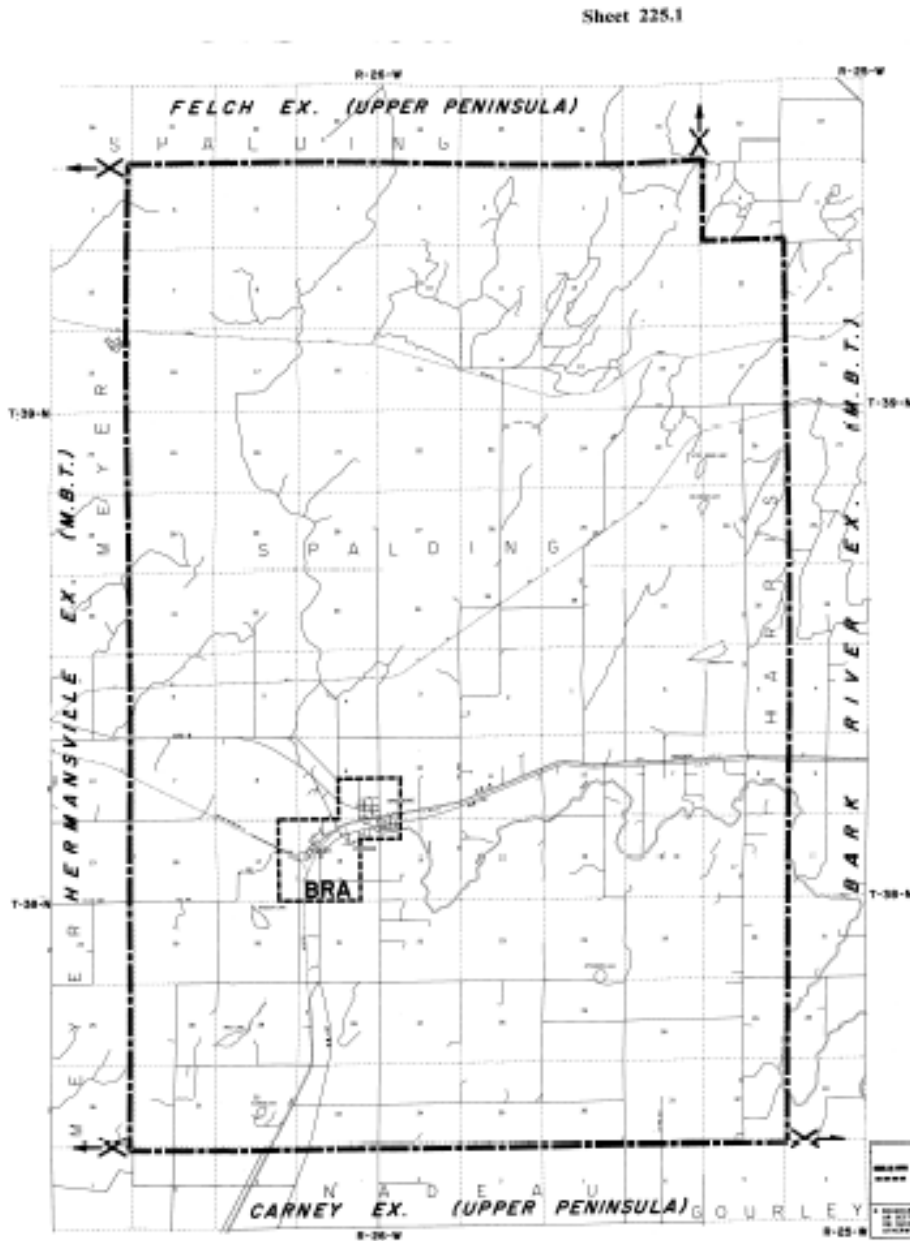
EXCHANGE SERVICE AREA - Enclosed by the following boundary:

Starting at the northwest corner of Section 6, T39N, R26W, Spalding Township, Menominee County; east to the northeast corner of Section 6, T39N, R25W, Harris Township; south to the southeast corner of Section 6; east to the northeast corner of Section 8; south to the southeast corner of Section 32, T38N, R25W; west to the southwest corner of Section 31, T38N, R26W, Spalding Township; north to the starting point.

Material formerly appeared in Tariff M.P.S.C. No. 20R

LOCAL TELEPHONE EXCHANGE SERVICES BOUNDARIES

POWERS



Material formerly appeared in Tariff M.P.S.C. No. 20R

LOCAL TELEPHONE EXCHANGE SERVICES BOUNDARIES**RAPID RIVER**

BASE RATE AREA - Enclosed by the following boundary:

Starting at the west 1/8 post of the southwest 1/4 of Section 20, T41N, R21W, Masonville Township, Delta County; east to the east 1/8 post of the southwest 1/4 of Section 20; south to the Rapid River; south easterly on the Rapid River to the shore of Little Bay de Noc; southwesterly and northwesterly on the shore of Little Bay de Noc to the west line of Section 29; north to the starting point.

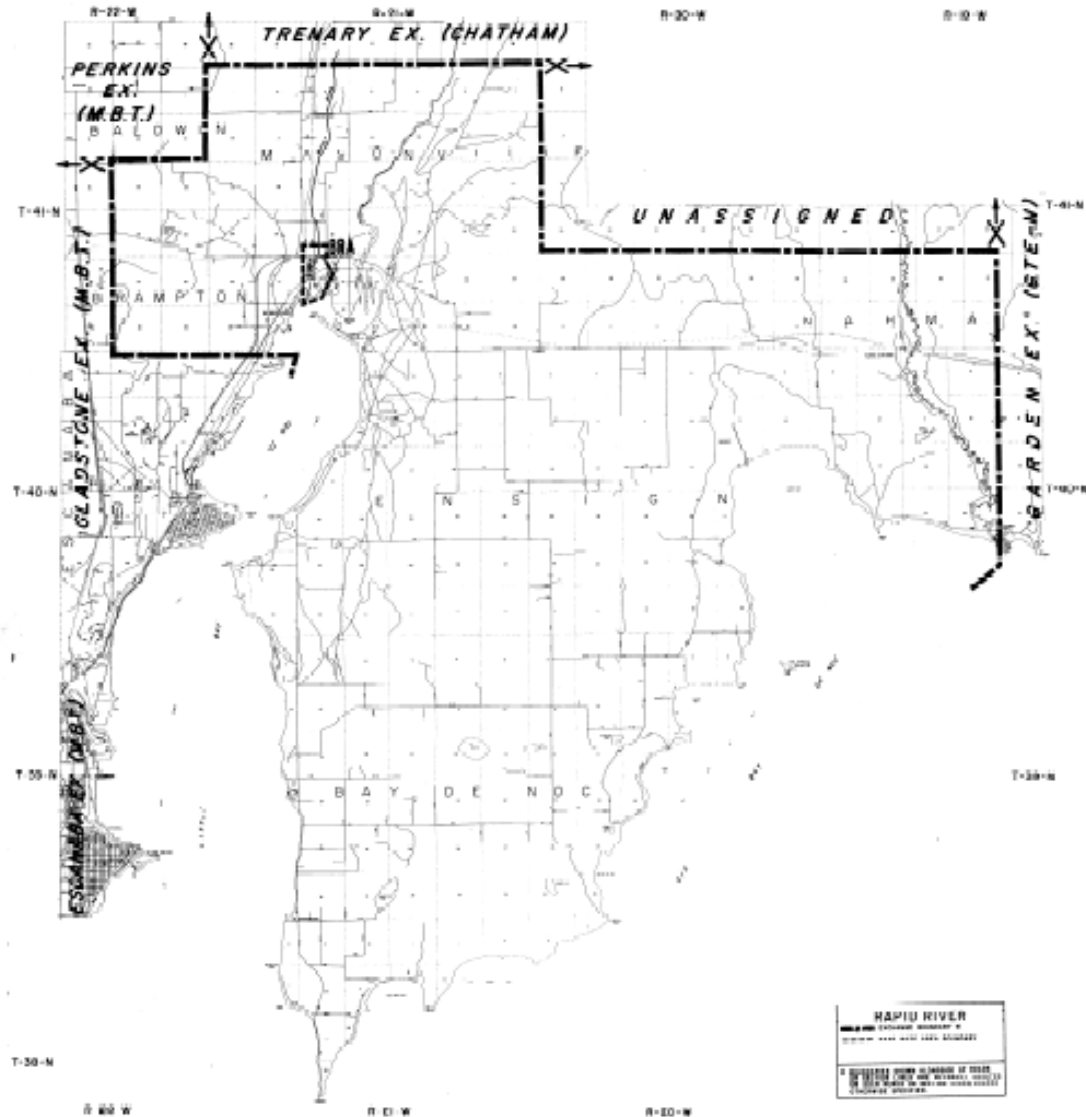
EXCHANGE SERVICE AREA - Enclosed by the following boundary:

Starting at the northwest corner of Section 1, T41N, R22W, Baldwin Township, Delta County; east to the northeast corner of Section 1, T41N, R21W, Masonville Township; south to the southeast corner of Section 24; east to a point on the north line of Section 27, T41N, R19W, Nahma Township, due north of the north east corner of Section 5, T40N, R19W; south to the northeast corner of Section 5 and continuing south to the shore of Big Bay de Noc; westerly and southerly on the shore of Big Bay de Noc, and continuing northerly, westerly and southerly on the shore of Little Bay de Noc to the south line of Section 31, T41N, R21W, Masonville Township; west to the southwest corner of Section 34, T41N, R22W, Brampton Township; north to the northwest corner of Section 15, T41N, R22W, Baldwin Township; east to the northeast corner of Section 14; north to the starting point.

Material formerly appeared in Tariff M.P.S.C. No. 20R

LOCAL TELEPHONE EXCHANGE SERVICES BOUNDARIES

RAPID RIVER



Material formerly appeared in Tariff M.P.S.C. No. 20R

LOCAL TELEPHONE EXCHANGE SERVICES BOUNDARIES**REED CITY**

REED CITY BASE RATE AREA - Enclosed by the following boundary:

Starting at the north 1/4 post of Section 8, T17N, R10W, Richmond Township, Osceola County; east to the north 1/4 post of Section 10; south to a point 3/8 mile north of the south line of Section 15; west to the west line of Section 16; north to the southeast corner of Section 8; west to the south 1/4 post of Section 8; north to the starting point.

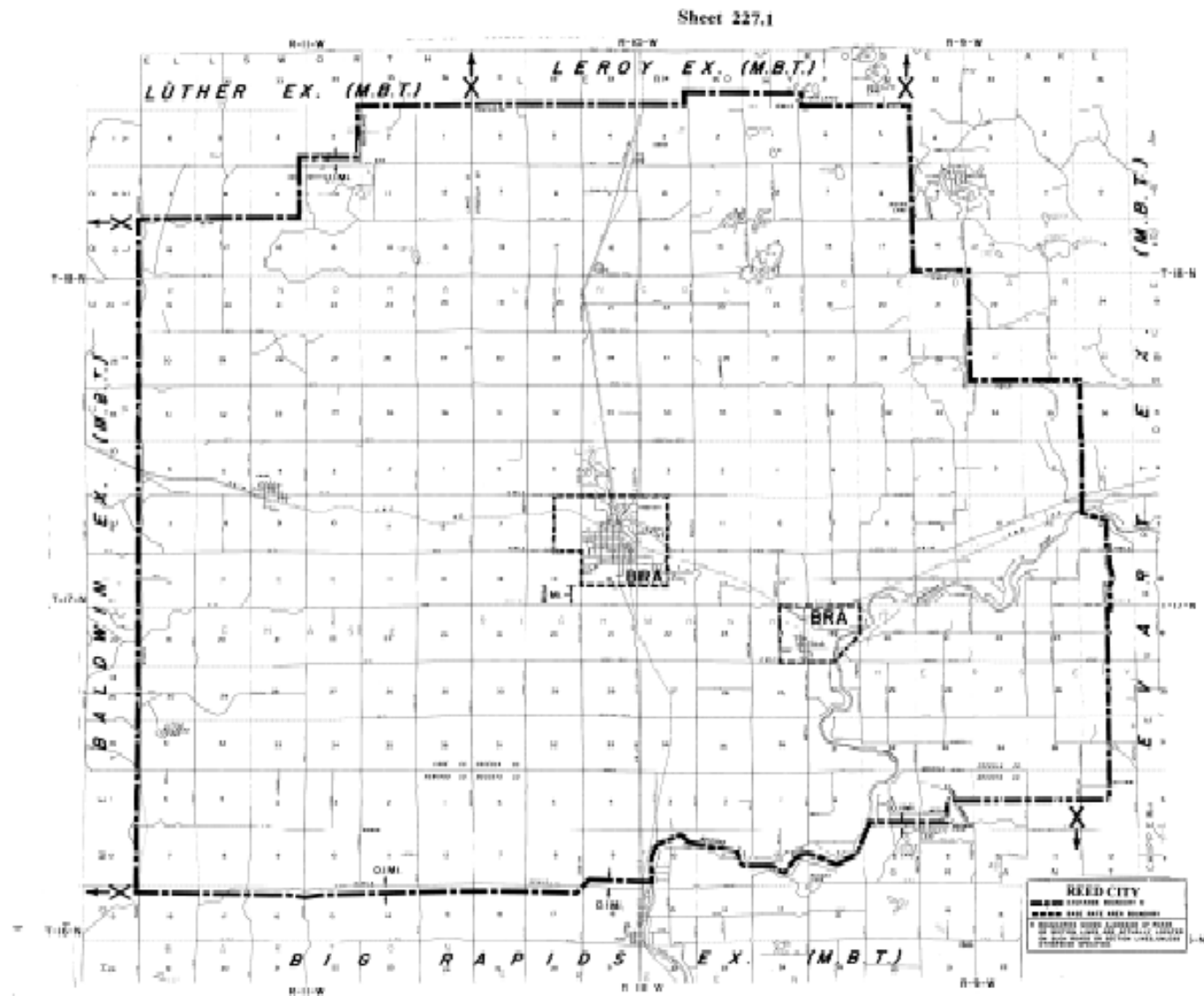
HERSEY BASE RATE AREA - Enclosed by the following boundary:

Starting at the north 1/4 post of Section 24, T17N, R10W, Village of Hersey, Osceola County; east to the northeast corner of Section 19, Hersey Township; south to the east 1/4 post of Section 19; southwest to the south 1/4 post of Section 19; west to the south 1/4 post of Section 24, Village of Hersey; north to the starting point.

EXCHANGE SERVICE AREA - Enclosed by the following boundary:

Starting at the northwest corner of Section 2, Pinora Township, Lake County; east along the section lines to the northeast corner of Section 3, Lincoln Township, Osceola County; north to the west 1/8 post of the southwest 1/4 of Section 35, LeRoy Township; east to the east 1/8 post of the southeast 1/4 of Section 36; south to the northeast corner of section 1, Lincoln Township; east to the northeast corner of Section 5, Cedar Township; south to the southeast corner of Section 17; east to the northeast corner of Section 21; south to the southeast corner of Section 28; east to the northeast corner of Section 35; south to the Muskegon River; easterly on the Muskegon River to the north-south 1/4 line of Section 12, Hersey Township; south to the center of Section 1, Grant Township, Mecosta County; west to the center of Section 4; south to a point 0.1 mile north of the south 1/4 post of Section 4; west to the Muskegon River; southerly, westerly and southerly on the Muskegon River to a point 0.1 mile north of the south line of Section 10, Green Township; west to a point 0.1 mile east of the west line of Section 9; southwesterly through the intersection of 220th Avenue and 22 Mile Road to a point 0.1 mile west of, and 0.1 mile south of, the said intersection; westerly remaining 0.1 mile south of the section lines to the west line of Section 18, Barton Township, Newaygo County; north to the northwest corner of Section 18, Pinora Township, Lake County; east to a point 0.1 mile west of the northeast corner of Section 16; north to a point 0.1 mile north of the south line of Section 4; east to the west line of Section 2; north to the starting point.

Material formerly appeared in Tariff M.P.S.C. No. 20R

REED CITY

Effective: May 1, 2012

LOCAL TELEPHONE EXCHANGE SERVICES BOUNDARIES**REESE**

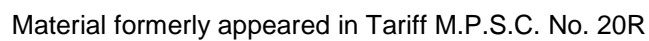
BASE RATE AREA - Enclosed by the following boundary:

Starting at the intersection of Dixon Road and Reese Road (northwest corner of Section 7, Denmark Township, Tuscola County); east to Meridian Road; south 1/4 mile; east 1/4 mile; south to the east-west 1/4 line of Section 7; east to Van Buren Road; south to a point 1/8 mile south of West Caro Road (Highway M-81); west to the Chesapeake and Ohio Railroad; southwesterly on the railroad to Reese Road; north to a point 1/8 mile south of East Washington Road (Highway M-81); west to the north-south 1/8 line of the northeast 1/4 of Section 13, Blumfield Township, Saginaw County; north to E. Washington Road; east to a point 1/8 mile west of Reese Road; north to the east-west 1/8 line of the southeast 1/4 of Section 12; east to Reese Road; north to the starting point.

EXCHANGE SERVICE AREA - Enclosed by the following boundary:

Starting at the intersection of Fairgrove Road and County Line Road (northwest corner of Section 19, Gilford Township, Tuscola County); east to Quanicassee Road; south to Gilford Road; east to Bradleyville Road; south to Van Geisen Road; east to Vassar Road; south to Dixon Road; west to Garner Road; south to W. Caro Road (Highway M-81); west to the north 1/8 post of the northwest 1/4 of Section 14, Denmark Township; south to Reinbold Road; west to Bradleyville Road; south to Wilder Road; west to Bradford Road; south to Highway M-46 (Sanilac Road); west to the southwest corner of Section 28; south to a point 3/8 miles south of Highway M-46; west to the north-south 1/8 line of the northeast 1/4 of Section 31; north to Highway M-15; northwesterly on Highway M-15 to the Penn Central Railroad; west to the west 1/4 post of Section 26, Blumfield Township, Saginaw County; north to Highway M-15; northwesterly on Highway M-15 to Hack Road; east to the south 1/4 post of Section 3; north to the north 1/4 post of Section 3; east to County Line Road; north to the starting point.

Material formerly appeared in Tariff M.P.S.C. No. 20R

REESE

LOCAL TELEPHONE EXCHANGE SERVICES BOUNDARIES**REPUBLIC**

BASE RATE AREA - Enclosed by the following boundary:

Starting at the north 1/4 post of Section 1, T46N, R30W, Republic Township, Marquette County; east to the northeast corner of Section 1; north to the west 1/8 post of the southwest 1/4 of Section 31, T47N, R29W, Humbolt Township; east to the east 1/8 post of the southeast 1/4 of Section 31; south to the southeast corner of Section 31; east to the north 1/4 post of Section 5, T46N, R29W, Republic Township; south to the east 1/8 post of the southwest 1/4 of Section 8; west to Old Highway M-95 (in Section 7); southwesterly on Old Highway M-95 to the south line of Section 7; west to the south 1/4 post of Section 12, T46N, R30W; north to the starting point.

SOUTH REPUBLIC LOCALITY RATE AREA - Enclosed by the following boundary:

Starting at the north 1/4 post of Section 19, T46N, R29W, Republic Township, Marquette County; south to the south 1/4 post of Section 19; east to the north 1/8 post of the northwest 1/4 of Section 29; south to the south 1/8 post of the northwest 1/4 of Section 29; west to the west 1/4 post of Section 30; north to the northwest corner of Section 30; west to the south 1/8 post of the southeast 1/4 of Section 24, T46N, R30W; north to the north 1/8 post of the northeast 1/4 of Section 24; east to the starting point.

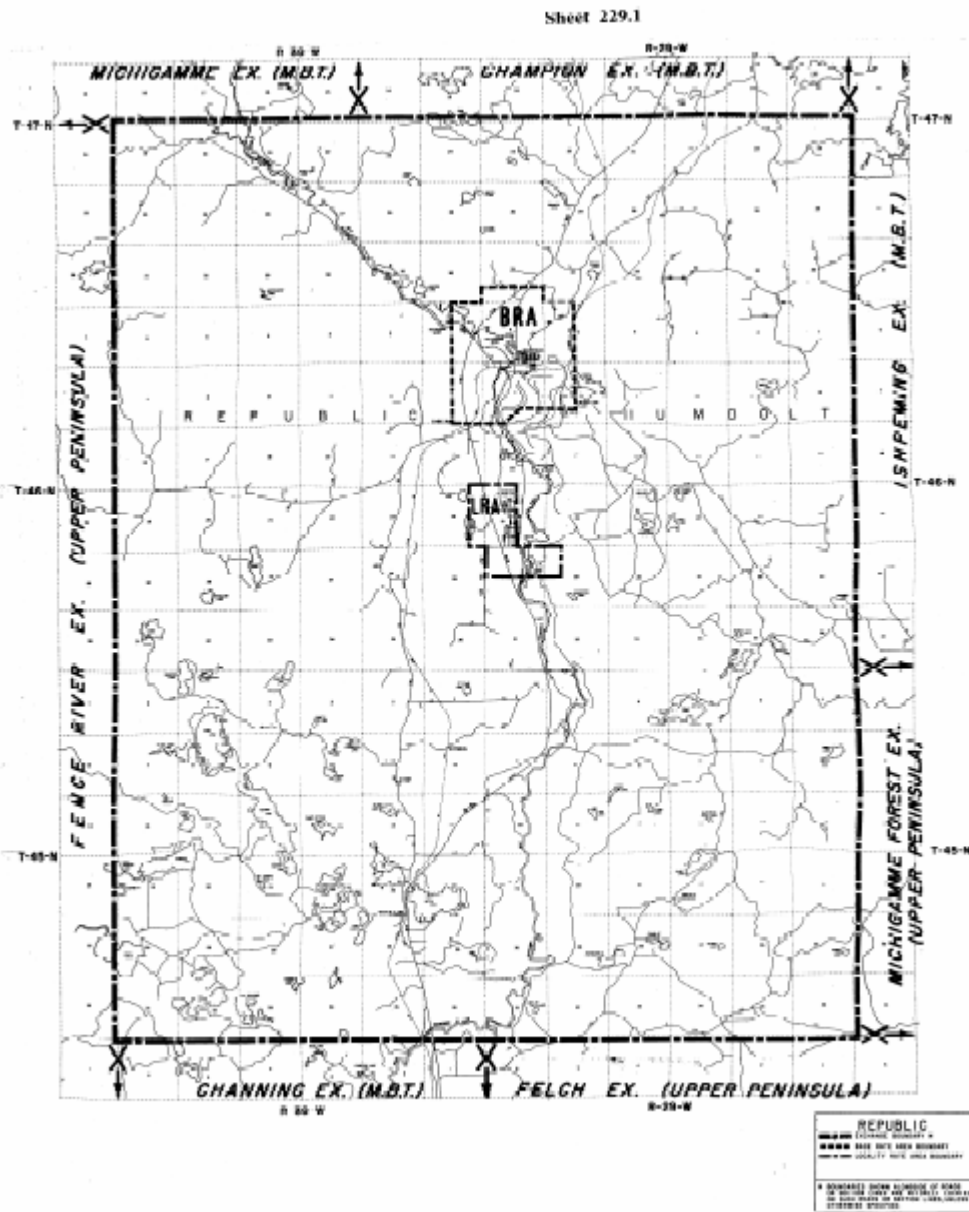
EXCHANGE SERVICE AREA - Enclosed by the following boundary:

Starting at the northwest corner of Section 19, T47N, R30W, Republic Township, Marquette County; east to the northeast corner of Section 24, T47N, R29W, Humbolt Township; south to the southeast corner of Section 36, T45N, R29W; west to the southwest corner of Section 31, T45N, R30W, Republic Township; north to the starting point.

Material formerly appeared in Tariff M.P.S.C. No. 20R

LOCAL TELEPHONE EXCHANGE SERVICES BOUNDARIES

REPUBLIC



Material formerly appeared in Tariff M.P.S.C. No. 20R

LOCAL TELEPHONE EXCHANGE SERVICES BOUNDARIES**RICHLAND**

BASE RATE AREA - Enclosed by the following boundary:

Starting at the intersection of D Avenue and 30th Street (on the north line of Section 21, Richland Township, Kalamazoo County); east to the south 1/4 post of Section 15; north to the west 1/8 post of the northeast 1/4 of Section 15; east to 32nd Street (Highway M-43); south to C-D Avenue; east to the center of Section 14; south to D Avenue; east to the northeast corner of Section 23; south to D-E Avenue; west to Gull Drive; southwesterly on Gull Drive to 30th Street; north and northerly on 30th Street to the starting point.

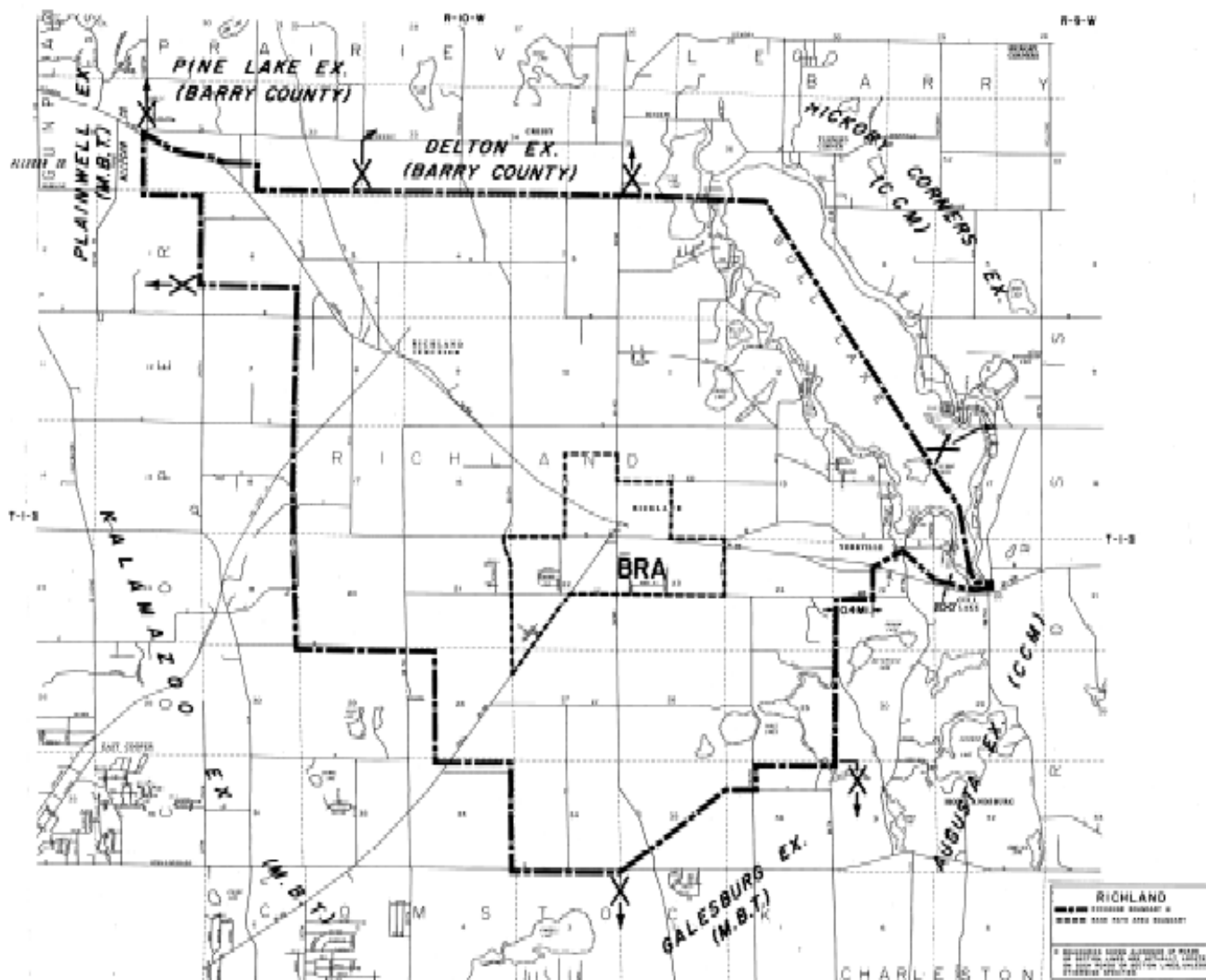
EXCHANGE SERVICE AREA - Enclosed by the following boundary:

Starting at the intersection of Highway M-89 and Doster Road (on the west line of Section 31, Prairieville Township, Barry County); southeasterly on Highway M-89 to the east-west 1/8 line of the southeast 1/4 of Section 31; east to the east 1/8 post of the southeast 1/4 of Section 31; south to the southeast corner of Section 31; east to the center of Gull Lake; southeasterly through the center of Gull Lake, including Island Park, to a point directly west of the intersection of D Avenue and 38th Street; east to the intersection of D Avenue and 38th Street; south on 38th Street to a point 200 feet north of Highway M-89; westerly on a line 200 feet north of Highway M-89 to the west line of Section 20, Ross Township, Kalamazoo County; northwesterly to the south intersection of D Avenue and 37th Street; southwesterly to Highway M-89 at a point 0.4 miles east of the west line of Section 19; south to D-E Avenue; west to the west line of Section 19; south to the southeast corner of Section 25, Richland Township; west to 35th Street; south to the center of the northwest 1/4 of Section 36; west to the west 1/8 post of the northwest 1/4 of Section 36; southwest to the southwest corner of Section 35; west to the southwest corner of Section 34; north to the northwest corner of Section 34; west to the south 1/8 post of the southwest 1/4 of Section 28; north to the north 1/8 post of the northwest 1/4 of Section 28; west to the southwest corner of Section 20; north to the east 1/8 post of the southeast 1/4 of Section 6; west to the west 1/8 post of the southwest 1/4 of Section 6; north to the northwest corner of Section 6; west to the southwest corner of Section 31, Prairieville Township, Barry County; north to the starting point.

Material formerly appeared in Tariff M.P.S.C. No. 20R

LOCAL TELEPHONE EXCHANGE SERVICES BOUNDARIES

RICHLAND



Material formerly appeared in Tariff M.P.S.C. No. 20R

LOCAL TELEPHONE EXCHANGE SERVICES BOUNDARIES

ROCK

BASE RATE AREA - Enclosed by the following boundary

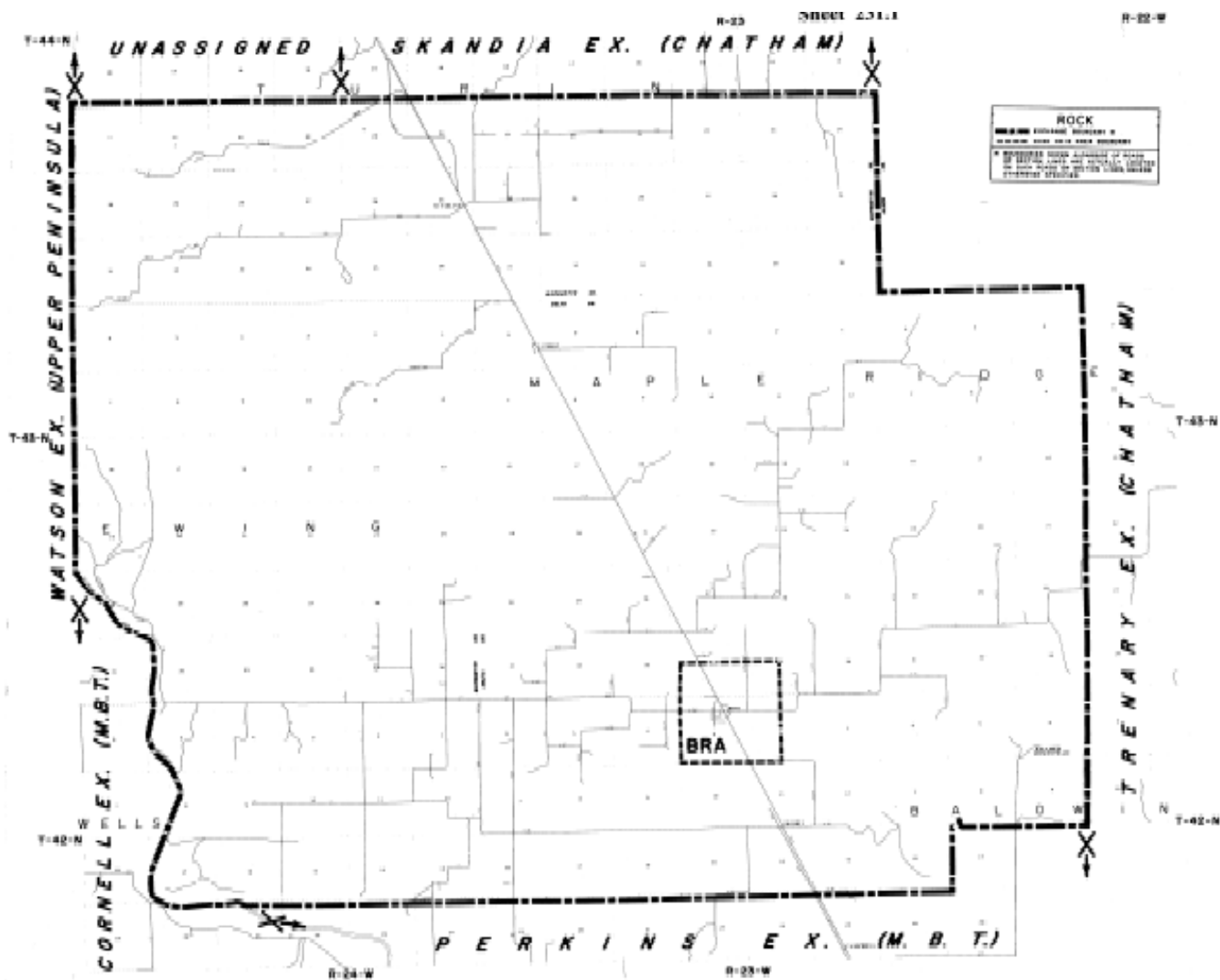
Starting at the west 1/4 post of Section 34, T43N, R23W, Maple Ridge Township, Delta County; east to the center of Section 35, south to the south 1/4 post of Section 2, T42N, R23W, west to the southwest corner of Section 3; north to the starting point.

EXCHANGE SERVICE AREA - Enclosed by the following boundary

Starting at the northwest corner of Section 19, T44N, R24W, Turin Township, Marquette County; east to the northeast corner of Section 24, T44N, R23W; south to the southeast corner of Section 36; east to the northeast corner of Section 4, T43N, R22W, Maple Ridge Township, Delta County; south to the southeast corner of Section 9, T42N, R22W, Baldwin Township; west to the southwest corner of Section 8; south to the southeast corner of Section 18; west to where the Escanaba River intersects the section line in Section 16; westerly and northerly on the Escanaba River to the southwest corner of Section 30; north to the starting point.

Material formerly appeared in Tariff M.P.S.C. No. 20R

ROCK



Material formerly appeared in Tariff M.P.S.C. No. 20R

LOCAL TELEPHONE EXCHANGE SERVICES BOUNDARIES

ROCKWOOD

BASE RATE AREA - Enclosed by the following boundary:

Starting at the intersection of Gibraltar Road and Cahill Road (northwest corner of Section 4, T5S, R10E, City of Flat Rock, Wayne County); east to the center of Highway I-75; southerly on the center of Highway I-75 to Woodruff Road; east to the northeast corner of Section 10; south to the southeast corner of Section 10; east to the northeast corner of Section 14, Brownstown Township; south to the southeast corner of Section 23, Berlin Township, Monroe County; west to the southwest corner of Section 23; north to the northwest corner of Section 23, Brownstown Township, Wayne County; west to the southwest corner of Section 16, Village of South Rockwood, Monroe County; north to the starting point.

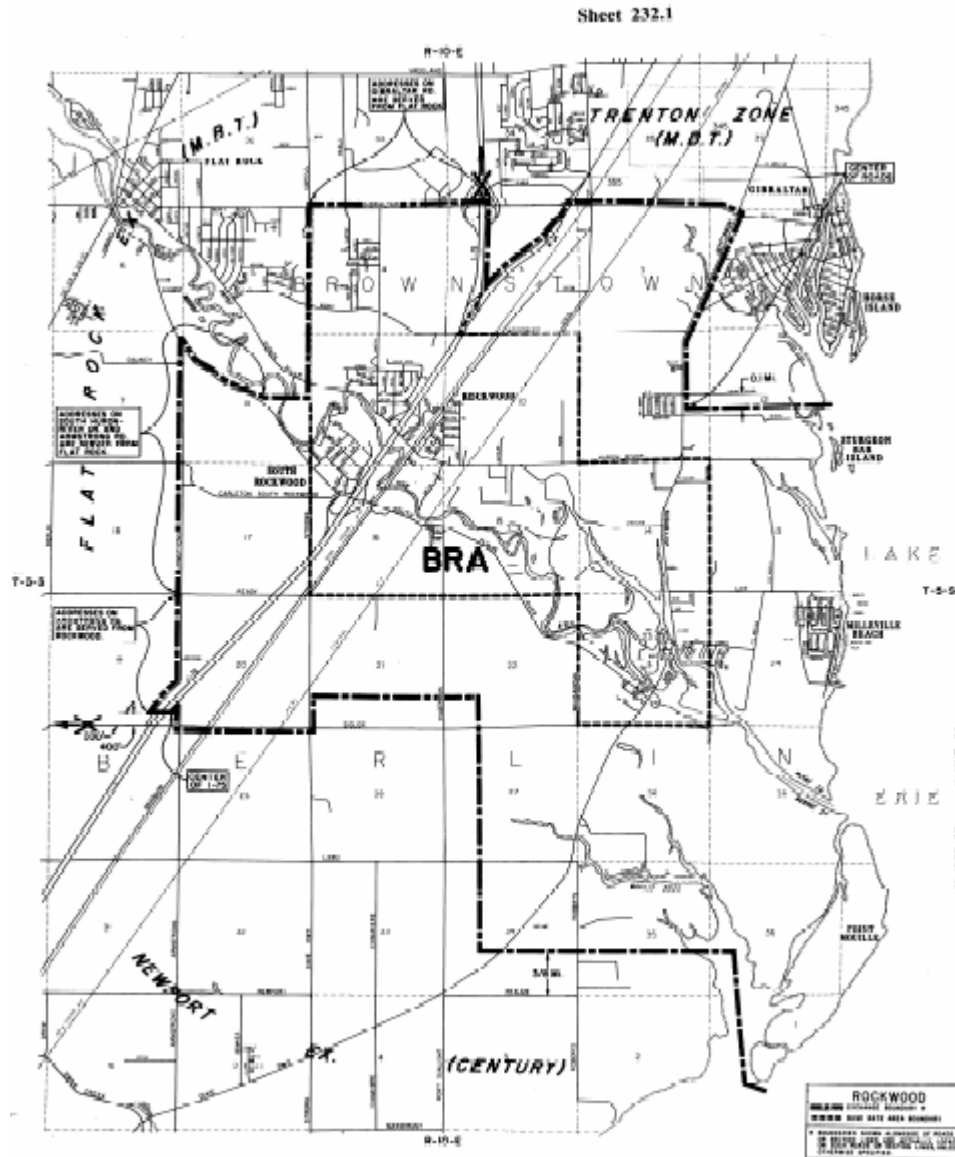
EXCHANGE SERVICE AREA - Enclosed by the following boundary:

Starting at the intersection of Gibraltar Road and Cahill Road (northwest corner of Section 4, T5S, R10E, City of Flat Rock, Wayne County); east to the center of Highway I-75; south on the center of Highway I-75 to the center of Highway M-85; northeasterly on the center of Highway M-85 to the center of Gibraltar Road; east and southeasterly on the center of Gibraltar Road to the center of Jefferson Avenue; southwesterly and south on the center of Jefferson Avenue to a point 0.1 mile south of Cherry Island Road; east to the shore of the Detroit River; southerly on the shoreline of the Detroit River and Lake Erie to the small bay at the mouth of Mouille Creek (in Section 1, T6S, R10E, Berlin Township, Monroe County); northerly through the bay to a point 3/8 miles north of the south line of Section 36, T5S, R10E, Berlin Township; west to the north-south 1/8 line of the southwest 1/4 of Section 34; north to the center of the southwest 1/4 of Section 22; west to Dixie Highway; south to Sigler Road; west to the southwest corner of Section 20; north to the center of Highway I-75; southwesterly on the center of Highway I-75 to a point 400 feet north of Sigler Road; west to Armstrong Road; northeasterly and north on Armstrong Road to South Huron River Drive; southeasterly on South Huron River Drive to the east-west 1/4 line of Section 8; east to the east 1/4 post of Section 8; north to the starting point.

Material formerly appeared in Tariff M.P.S.C. No.20R

LOCAL TELEPHONE EXCHANGE SERVICES BOUNDARIES

ROCKWOOD



Material formerly appeared in Tariff M.P.S.C. No. 20 R.

LOCAL TELEPHONE EXCHANGE SERVICES BOUNDARIES

ROMEO

BASE RATE AREA - Enclosed by the following boundary:

Starting at the intersection of Campground Road and 33 Mile Road (northwest corner of Section 34, Bruce Township, Macomb County); east to Earle Memorial Highway (Highway M-53); north to the west 1/4 post of Section 26; east to the center of Section 26; south to Gates Road; east to the Grand Trunk Western Railroad; northeasterly on the railroad to Powell Road; south to 32 Mile Road; west to the north 1/8 post of the northeast 1/4 of Section 2, Washington Township; south to the south 1/8 post of the northeast 1/4 of Section 2; west to the Grand Trunk Western Railroad; southwesterly on the railroad to the east-west 1/4 line of Section 14; west to the south 1/8 post of the northwest 1/4 of Section 15; north to 30 Mile Road; east to Earle Memorial Highway; northerly on Earle Memorial Highway to 31 Mile Road; west to Campground Road; north to the east 1/4 post of Section 4; west to the center of Section 4; north to 32 Mile Road west to Eldred Road; northerly on Eldred Road to Gates Road; east to Campground Road; north to the starting point.

EXCHANGE SERVICE AREA - (See Sheet No. 233.1)

Material formerly appeared in Tariff M.P.S.C. No. 20R

LOCAL TELEPHONE EXCHANGE SERVICES BOUNDARIES**ROMERO**

EXCHANGE SERVICE AREA - Enclosed by the following boundary:

Starting at the northwest corner of Section 7, Bruce Township, Macomb County; east to the north 1/4 post of Section 10; north to the west 1/8 post of the southeast 1/4 of Section 3; east to Kidder Road; southerly on Kidder Road to Van Dyke Road (Highway M-53); southeasterly on Van Dyke Road to the north line of Section 10; east on the north line of Sections 10 and 11 to McKay Road; northeasterly on McKay Road to the east-west 1/8 line of the southwest 1/4 of Section 1; east to the east 1/8 post of the southeast 1/4 of Section 6, Armada Township; north to the northwest corner of Section 5; east to the north 1/4 post of Section 5; south to the center of Section 17; west to McFadden Road; south to the east-west 1/4 line of Section 19; east to the center of Section 20; south to the center of Section 5, Ray Township; east to the east 1/4 post of Section 4; south to the east 1/4 post of Section 9; west to the center of Section 9; south to the east 1/8 post of the northwest 1/4 of Section 21; west paralleling the section lines to the center of the northeast 1/4 of Section 23, Washington Township; south along the east 1/8 line of Section 23 to point 120 feet south of the east-west 1/4 line; west paralleling the east-west 1/4 line of Section 23 to the north-south 1/4 line of Section 23; south to the west 1/8 post of the southeast 1/4 of Section 23; west to the center of Van Dyke Road; northeasterly and north on the center of Van Dyke Road to 29 Mile Road; west on 29 Mile Road and the south line of Section 17 to the boundary of Stony Creek Park; westerly and northerly on the park boundary to the center of Inwood Road; west on the center of Inwood Road to the west 1/4 post of Section 17; northerly, westerly and southerly on the park boundary to the center of Inwood Road; west on the center of Inwood Road to the center of Mt. Vernon Road; south on the center of Mt. Vernon Road for the distance it comprises the park boundary (approximately 3/8 miles); easterly and southerly on the park boundary to the south line of Section 18; west to the southwest corner of Section 13, Oakland Township, Oakland County; north to the southeast corner of Section 14; west to the south 1/8 post of the southeast 1/4 of Section 14; north to the north 1/8 post of the northeast 1/4 of Section 14; west to the south 1/8 post of the southeast 1/4 of Section 10; north to the center of Predmore Road; west on the center of Predmore Road to the south 1/4 post of Section 3; north to the center of Drahner Road at the north 1/4 post of Section 34, Addison Township; east on the center of Drahner, Rochester and Brewer Roads to the center of Townsend Road; north on the center of Townsend Road to the northwest corner of Section 25; continuing north to the center of Frick Road; east on the center of Frick Road to the center of Dequindre Road; north on the center of Dequindre Road and continuing north on the west line of Section 7, Bruce Township, Macomb County, to the starting point.

LOCAL TELEPHONE EXCHANGE SERVICES BOUNDARIES

ROSEBUSH

BASE RATE AREA - Enclosed by the following boundary:

Starting at the center of the southeast 1/4 of Section 10, Village of Rosebush, Isabella County; east to the center of the southwest 1/4 of Section 11; south to the center of the northwest 1/4 of Section 14; west to the center of the northeast 1/4 of Section 15; north to the starting point.

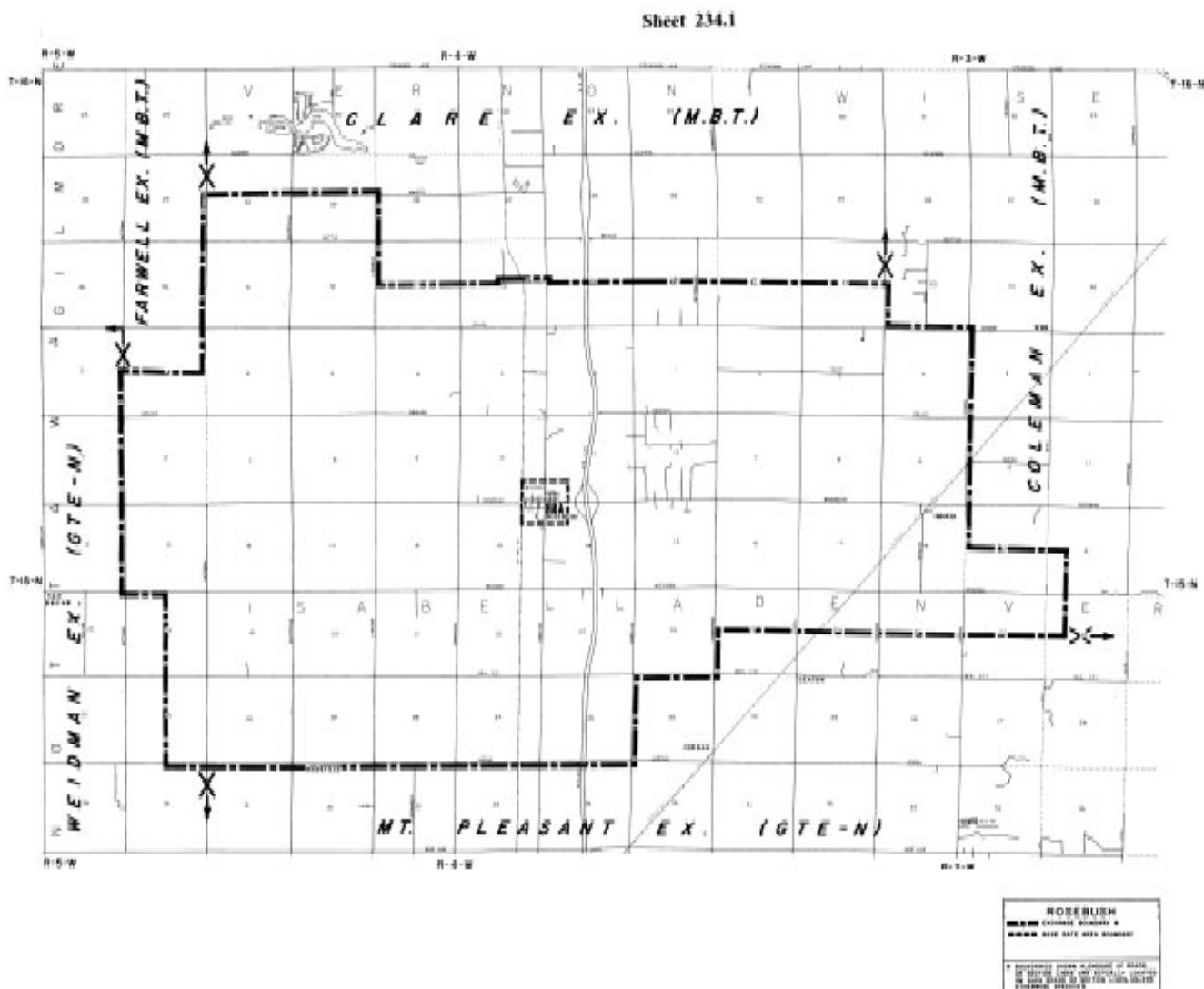
EXCHANGE SERVICE AREA - Enclosed by the following boundary:

Starting on Meridian Road at the west 1/4 post of Section 30, Vernon Township, Isabella County; east to Lincoln Road; south to the west 1/4 post of Section 33; east to the east 1/4 post of Section 32, Wise Township; south to Vernon Road; east to Loomis Road; south to the east 1/4 post of Section 16, Denver Township; east to the north 1/8 post of the southwest 1/4 of Section 14; south to the south 1/8 post of the northwest 1/4 of Section 23; west to the west 1/4 post of Section 19; south to Beal City Road; west to Isabella Road; south to Jordan Road; west to the south 1/4 post of Section 25, Nottawa Township; north to Weidman Road; west to Nottawa Road; north to the west 1/4 post of Section 1; east to Meridian Road; north to the starting point.

Material formerly appeared in Tariff M.P.S.C. No. 20R

LOCAL TELEPHONE EXCHANGE SERVICES BOUNDARIES

ROSEBUSH



Material formerly appeared in Tariff M.P.S.C. No. 20R

LOCAL TELEPHONE EXCHANGE SERVICES BOUNDARIES**SAGINAW**

BASE RATE AREA - Enclosed by the following boundary:

Starting at the intersection of Mackinaw Road and Tittabawassee Road (northwest corner of Section 3, Saginaw Township, Saginaw County); east to Davis Road; northerly and north on Davis Road to the west 1/4 post of Section 36, Kochville Township; east to Venoy Road; north to Kochville Road; east to the west bank of the Saginaw River; southerly on the west bank of the Saginaw River to the east-west 1/4 line of Section 7, Buena Vista Township; east to Outer Drive; south to East Washington Road; east to Highway I-75; southerly on Highway I-75 to Holland Road; east to Towerline Road; south to Highway I-75; southeasterly on Highway I-75 to King Road; east to the north 1/8 post of the northwest 1/4 of Section 11, Bridgeport Township; south to Baker Road; west to the west side of Highway I-75; southeasterly on the west side of Highway I-75 to Dixie Highway; northwesterly on Dixie Highway to the south line of Section 15; west to the Chesapeake and Ohio Railroad; northerly on the railroad to the north shore of the Cass River; southwesterly on the north shore of the Cass River to Cass River Road extended; north to Williamson Road; northwesterly on Williamson Road to Washington Road; west and northwesterly on Washington Road to Sheridan Road; south to Kenwood Drive; west 1/4 mile; north to Washington Road; northwesterly on Washington Road to the south line of Section 1, Spaulding Township; west to East Street (Highway M-13); north to the west 1/4 post of Section I; west to the center of the Tittabawassee River (Saginaw River); southwesterly, northwesterly and westerly on the center of the Tittabawassee River to Center Road; south to Swan Creek Road; west to South River Road; north to the Chesapeake and Ohio Railroad; westerly on the railroad to the north-south 1/4 line of Section 36, Thomas Township; north to Dutch Road; west to South Miller Road; north to O'Hern Road; west to the south 1/4 post of Section 27; north to the north 1/4 post of Section 27; east to the north 1/4 post of Section 26; north to Frost Road; east to Hospital Road; north to the west 1/4 post of Section 7, Saginaw Township; east to Mannion Road; north to McCarty Road; east to Center Road; north to the west 1/4 post of Section 4; east to Mackinaw Road; north to the starting point.

EXCHANGE SERVICE AREA - (See Sheet No. 235.1)

Material formerly appeared in Tariff M.P.S.C. No. 20R

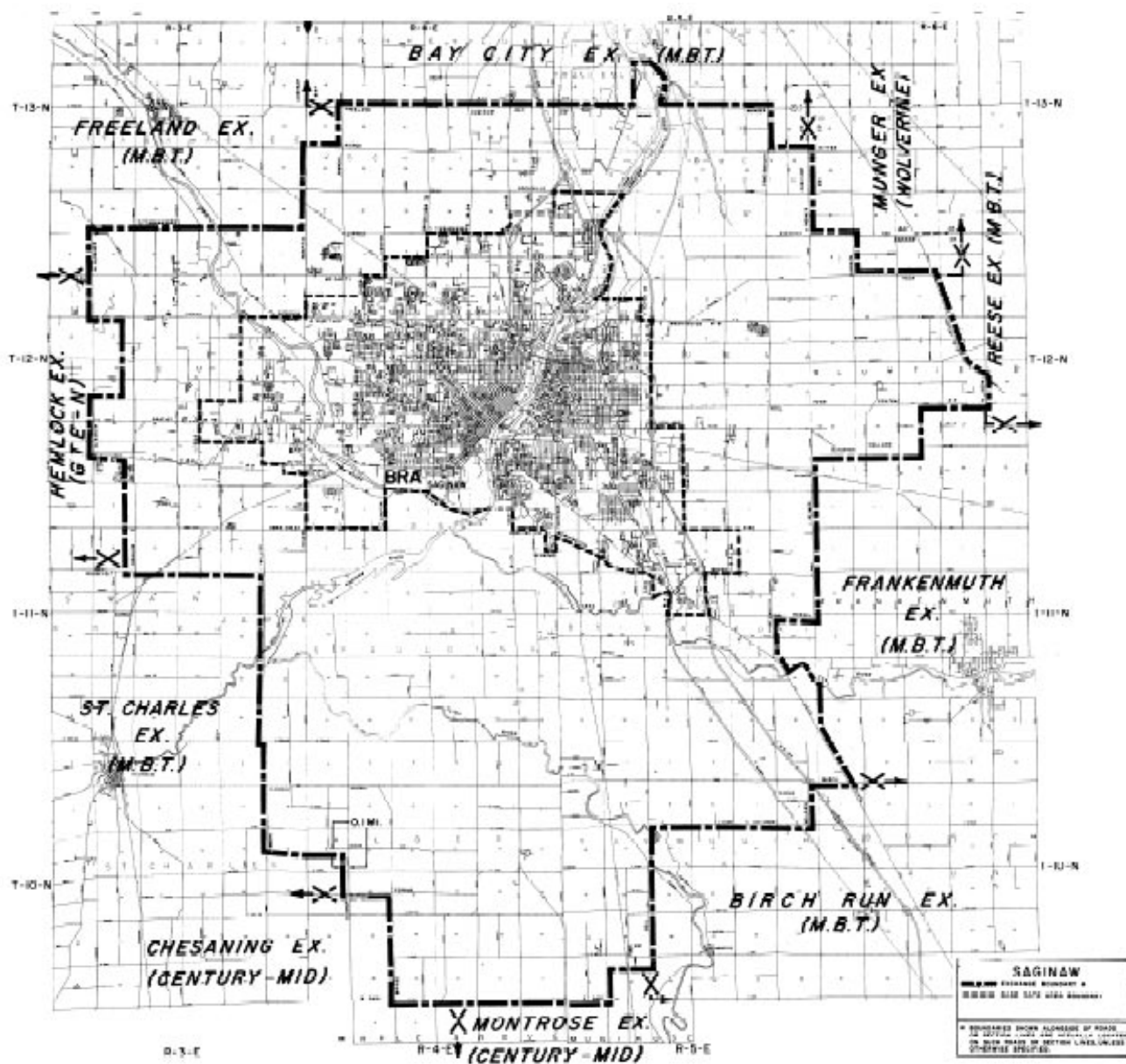
LOCAL TELEPHONE EXCHANGE SERVICES BOUNDARIES**SAGINAW**

EXCHANGE SERVICE AREA - Enclosed by the following boundary:

Starting at the intersection of Freeland Road and Lawndale Road (northwest corner of Section 20, Kochville Township, Saginaw County); east to the southwest corner of Section 16, Frankenlust Township, Bay County; north to the northwest corner of Section 16; east to the center of the Saginaw River; southerly on the center of the river to the south line of Section 16; east to Portsmouth Road; south to Ritter Road; east to Reimer Road; south to Wilshire Road; east to Manning Road; south to Hack Road; east to Vassar Road (Highway M-15); southeasterly on Vassar Road to Gera Road; south to the southeast corner of Section 22, Blumfield Township, Saginaw County; west to the north 1/4 post of Section 28; south to the east 1/8 post of the northwest 1/4 of Section 33; west to Reimer Road; south to Roedel Road; west to Portsmouth Road; south to Dixie Highway; southeasterly on Dixie Highway to the Cass River; northeasterly and southeasterly on the Cass River to the east line of Section 25, Bridgeport Township; south to Dixie Highway; southeasterly on Dixie Highway to Busch Road; west to McLean Road; south to Rathbun Road; west to the southwest corner of Section 9, Taymouth Township; south to the east 1/8 post of the northeast 1/4 of Section 32; west to the west 1/8 post of the northwest 1/4 of Section 32; south to Gary Road; west to Briggs Road; north to Fergus Road; west to a point 0.1 mile west of Bishop Road; north to a point 0.1 mile south of Alicia Road; west paralleling the section lines to Ammen Road; north on Ammen Road and continuing north on the section lines and on S. Miller Road to the northwest corner of Section 13, James Township; west to the south 1/8 post of the southeast 1/4 of Section 8, Swan Creek Township; north to the Chesapeake and Ohio Railroad; westerly on the railroad to Gleaner Road; north to the northwest corner of Section 29, Thomas Township; east to the south 1/8 post of the southeast 1/4 of Section 20; north to Frost Road; west to Gleaner Road; north to Tittabawassee Road; easterly and east on Tittabawassee Road to Hospital Road; north to Pierce Road; east to Lawndale Road; north to the starting point.

Material formerly appeared in Tariff M.P.S.C. No. 20R

SAGINAW



Material formerly appeared in Tariff M.P.S.C. No. 20R

LOCAL TELEPHONE EXCHANGE SERVICES BOUNDARIES**ST. CHARLES**

BASE RATE AREA - Enclosed by the following boundary:

Starting on Baumgartner Road at the northwest corner of Section 32, Swan Creek Township, Saginaw County; east to the north 1/8 post of the northeast 1/4 of Section 32; south to North Road; east to the east line of Section 5, St. Charles Township; south on the section line to the southeast corner of Section 5; west to the Penn Central Railroad; southerly on the railroad to the south line of Section 8; west to Carr Road; south to the south line of Section 17 (Brant Road); westerly on Brant Road to St. Charles Road (Highway M-52); northerly on St. Charles Road to Freeman Street; northwesterly on Freeman Street extended to the Bad River; northeasterly on the Bad River to the west line of Section 8; north on the Section lines to the starting point.

EXCHANGE SERVICE AREA - Enclosed by the following boundary:

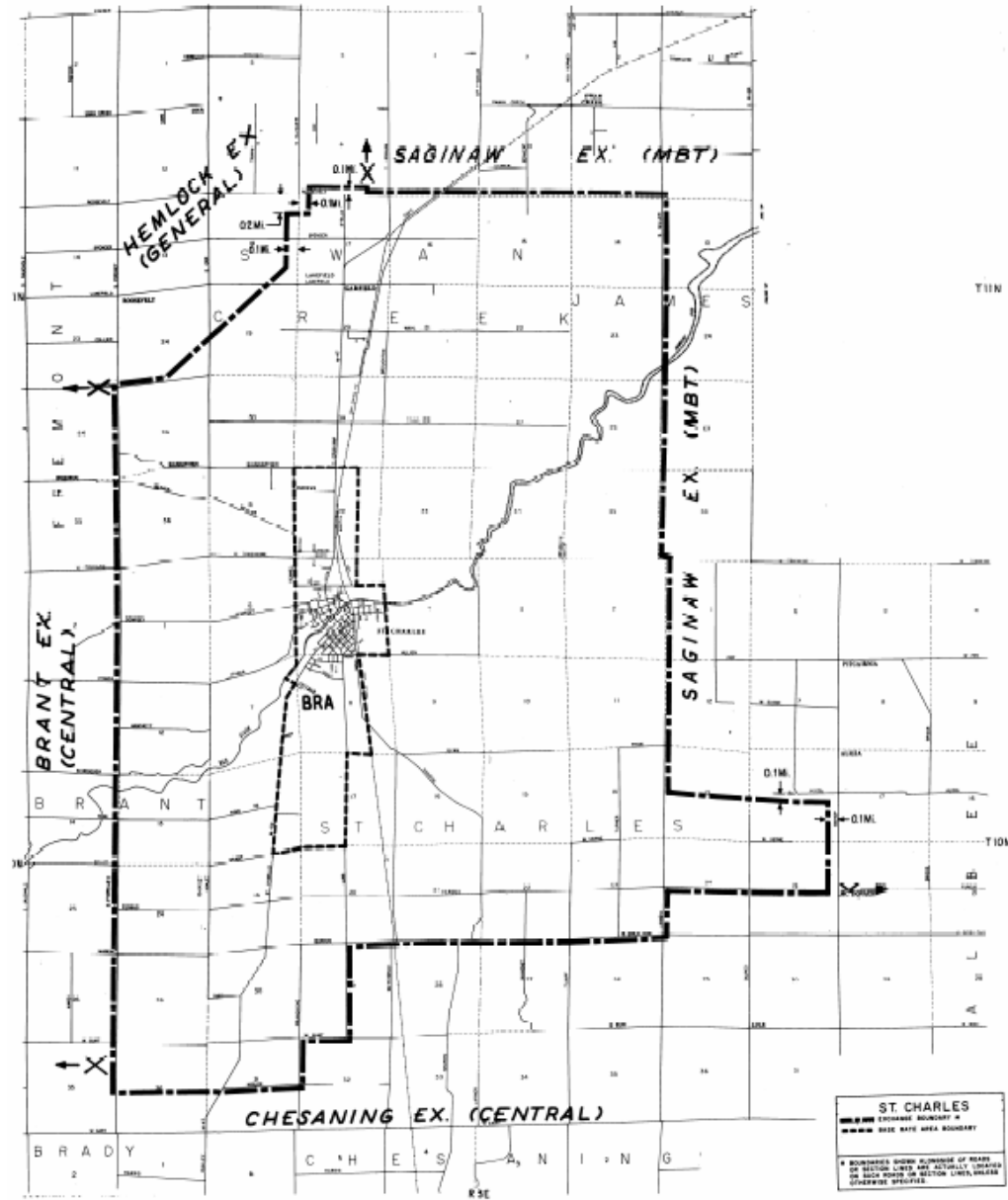
Starting at the intersection of Nelson Road and S. Fordney Road (northwest corner of Section 25, Fremont Township, Saginaw County); east to the north 1/4 post of Section 25; northeasterly to a point 0.1 mile west of the east 1/8 post of the southeast 1/4 of Section 18, Swan Creek Township; north to a point 0.2 miles south of Roosevelt Road; east to a point 0.1 mile east of the west line of Section 17; north to a point 0.1 mile north of Roosevelt Road; east to the north-south 1/8 line of the southeast 1/4 of Section 8; south to Roosevelt Road; east to the northeast corner of Section 14, James Township (S. Miller Road); south on the section lines to a point 0.1 mile south of Alicia Road extended (approximately 0.6 miles south of the northwest corner of Section 13, St. Charles Township); easterly paralleling the section lines and continuing east on a line 0.1 mile south of Alicia Road to a point 0.1 mile west of Bishop Road; south to Fergus Road; west to Ammen Road; south to West Birch Run Road; west to Carr Road; south to W. Burt Road; west to Frandsche Road; south to Niblok Road; west to S. Fordney Road; north to the starting point.

Material formerly appeared in Tariff M.P.S.C. No. 20R

LOCAL TELEPHONE EXCHANGE SERVICES BOUNDARIES

ST. CHARLES

Sheet 236.1



Material formerly appeared in Tariff M.P.S.C. No. 20R

LOCAL TELEPHONE EXCHANGE SERVICES BOUNDARIES**ST. CLAIR**

BASE RATE AREA - Enclosed by the following boundary:

Starting on Davis Road at a point 3/4 mile east of Range Road (on the north line of Section 18, T5N, R17E, St. Clair Township, St. Clair County); east to the shore of the St. Clair River; southerly on the shoreline to the southern limits of the Detroit Edison Company property; northwesterly on the property line to the center of Pointe Drive; southwesterly on the center of Pointe Drive to the center of Recor Road; northwesterly on the center of Recor Road to a point 1/4 mile west of Riverside Road; northeasterly and northwesterly on a line 1/4 mile west of Riverside Road to Bree Road; westerly on Bree Road to St. Clair Highway; southerly and westerly on St. Clair Highway to King Road; north 1/8 mile; east to the Pine River; northerly on the Pine River to the north line of Private Claim 307; southeasterly on the north line of Private Claim 307 to Vine Road; easterly on Vine Road and Vine Road extended to the St. Clair City Limits (Cox Road extended), northeasterly on the City Limits to Brown Street extended; northeasterly to a point on Range Road 0.3 miles south of Yankee Road; east 3/4 mile; north to the starting point.

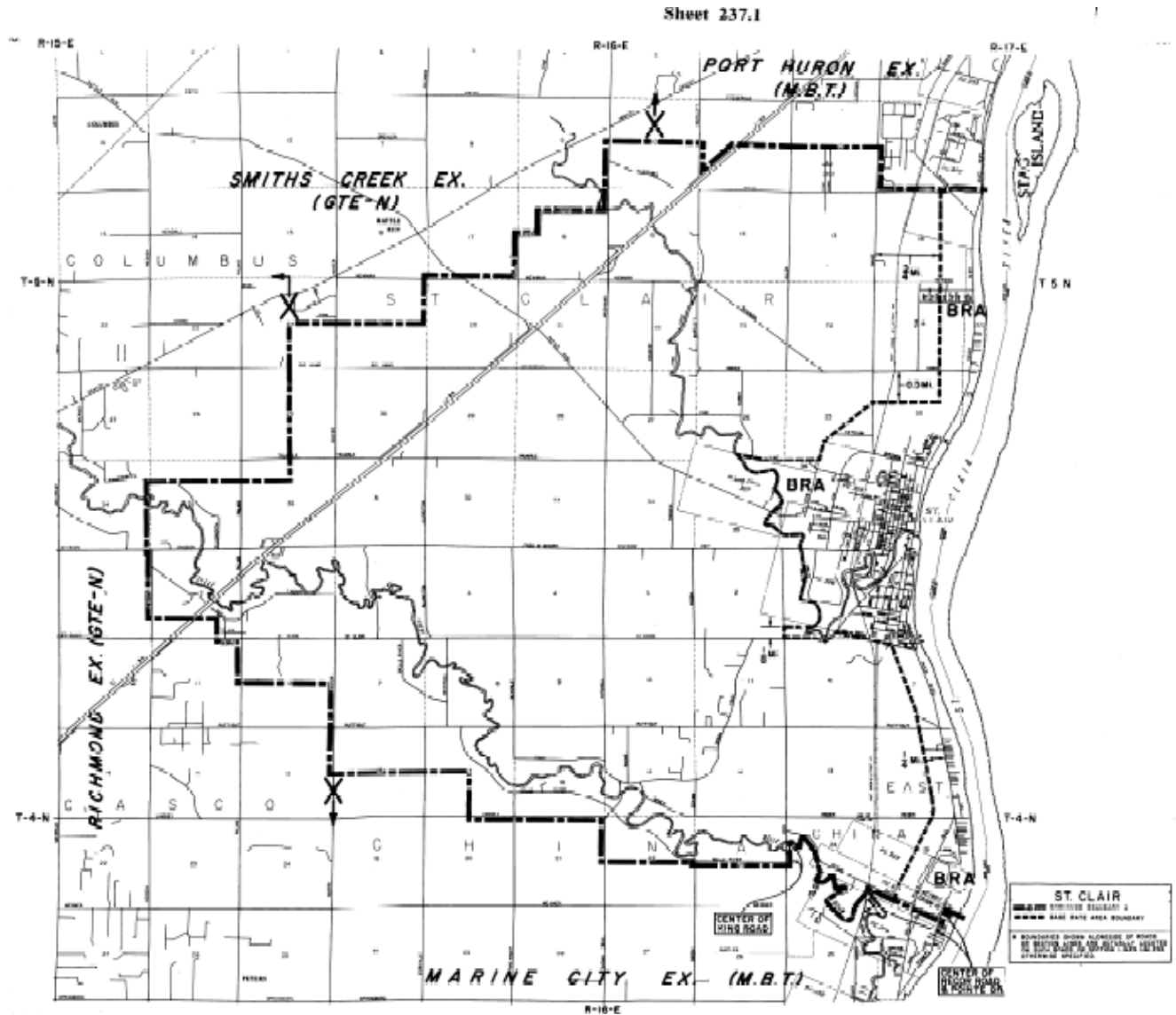
EXCHANGE SERVICE AREA - Enclosed by the following boundary:

Starting on Wadhams Road at the west 1/4 post of Section 10, St. Clair Township, St. Clair County; east to Bartlett Road; south on Bartlett Road to the center of Highway I-94 (Expressway); northeasterly on the center of Highway I-94 (Expressway) to the east-west 1/4 line of Section 11; east to Range Road; south to Davis Road; east to the shore of the St. Clair River; southerly on the shoreline to the southern limits of the Detroit Edison Company property; northwesterly on the property line to the center of Pointe Drive; southwesterly on the center of Pointe Drive to the center of Recor Road; northwesterly on the center of Recor Road to the Port Huron and Detroit Railroad; southerly on the railroad to the Belle River; southwesterly and northwesterly on the Belle River to the center of King Road; south on the center of King Road to Belle River Road; west to Indian Trail Road; north to Lindsey Road; west to the south 1/4 post of Section 17, China Township; north to the center of Section 17; west to Mayer Road; north to the east 1/4 post of Section 12, Casco Township; west to Palms Road; north to St. Clair Highway; west to the south 1/8 post of the southeast 1/4 of Section 2; north to the center of the southwest 1/4 of Section 2; west of Hessen Road; north to the west 1/8 post of the northwest 1/4 of Section 35, Columbus Township; east to the west 1/8 post of the northeast 1/4 of Section 36; north to the center of Section 24; east to the west 1/4 post of Section 20, St. Clair Township; north to Newman Road; east to Stein Road; north, east, north and east on Stein Road to Wadhams Road; north to the starting point.

Material formerly appeared in Tariff M.P.S.C. No. 20R

LOCAL TELEPHONE EXCHANGE SERVICES BOUNDARIES

ST. CLAIR



Material formerly appeared in Tariff M.P.S.C. No. 20R

LOCAL TELEPHONE EXCHANGE SERVICES BOUNDARIES**ST. HELEN**

BASE RATE AREA - Enclosed by the following boundary:

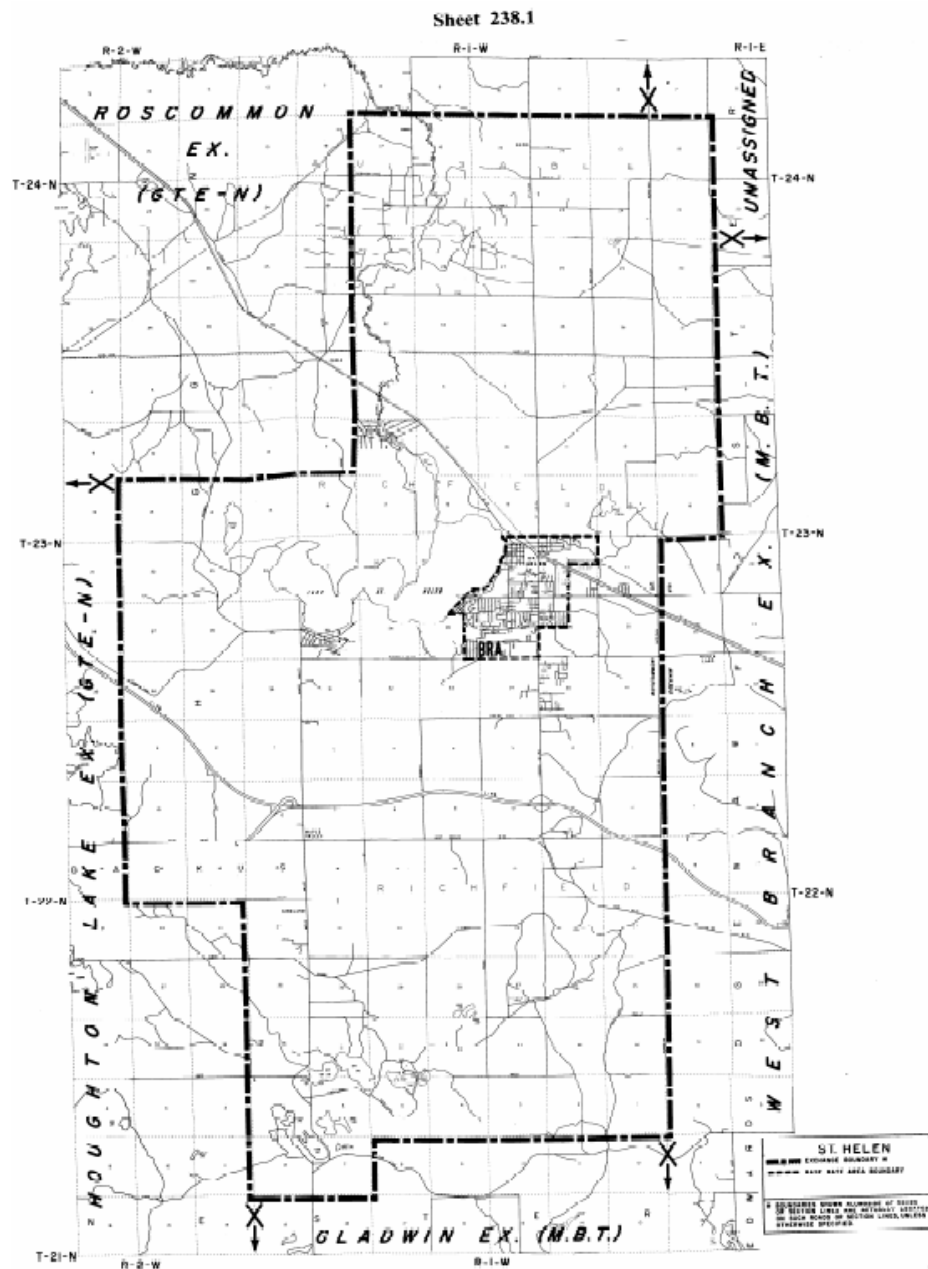
Starting on the shore of Lake St. Helen at the north line of Section 22, T23N, R1W, Richfield Township, Roscommon County; east to the northeast corner of Section 23; south to Otter Drive; west on Otter Drive to the north-south 1/4 line of Section 23, south to the center of Section 26; west to St. Helen Road; south to Artesia Beach Road; west to the south 1/8 post of the southeast 1/4 of Section 28; north to State Street; west to the shore of Lake St. Helen; northeasterly on the shore of Lake St. Helen to the starting point.

EXCHANGE SERVICE AREA - Enclosed by the following boundary:

Starting at the northwest corner of Section 17, T24N, R1W, AuSable Township, Roscommon County; east to the northeast corner of Section 18, T24N, R1E, Foster Township, Ogemaw County; south to the southeast corner of Section 18, T23N, R1E; west to the southwest corner of Section 18; south to the southeast corner of Section 1, T21N, R1W, Nester Township, Roscommon County; west to the southwest corner of Section 5; south to the southeast corner of Section 7; west to the southwest corner of Section 12, T21N, R2W; north to the northwest corner of Section 24, T22N, R2W, Backus Township; west to the southwest corner of Section 15; north to the northwest corner of Section 15, T23N, R2W, Higgins Township; east to the northeast corner of Section 18, T23N, R1W, Richfield Township; north to the starting point.

Material formerly appeared in Tariff M.P.S.C. No. 20R

ST. HELEN



Material formerly appeared in Tariff M.P.S.C. No. 20R

LOCAL TELEPHONE EXCHANGE SERVICES BOUNDARIES

ST. IGNACE

BASE RATE AREA - Enclosed by the following boundary:

Starting at the north 1/8 post of the northeast 1/4 of Section 36, T41N, R4W, St. Ignace Township, Mackinac County; east to the shore of Lake Huron; southerly and westerly on the shore of Lake Huron and the Straits of Mackinac to Point La Barbe Road; northeasterly on Point La Barbe Road and Portage Road to Old Portage Road (Road 405); easterly on Old Portage Road to a point due south of the north 1/8 post of the northeast 1/4 of Section 36, T41N, R4W; north to the starting point.

EXCHANGE SERVICE AREA - Enclosed by the following boundary:

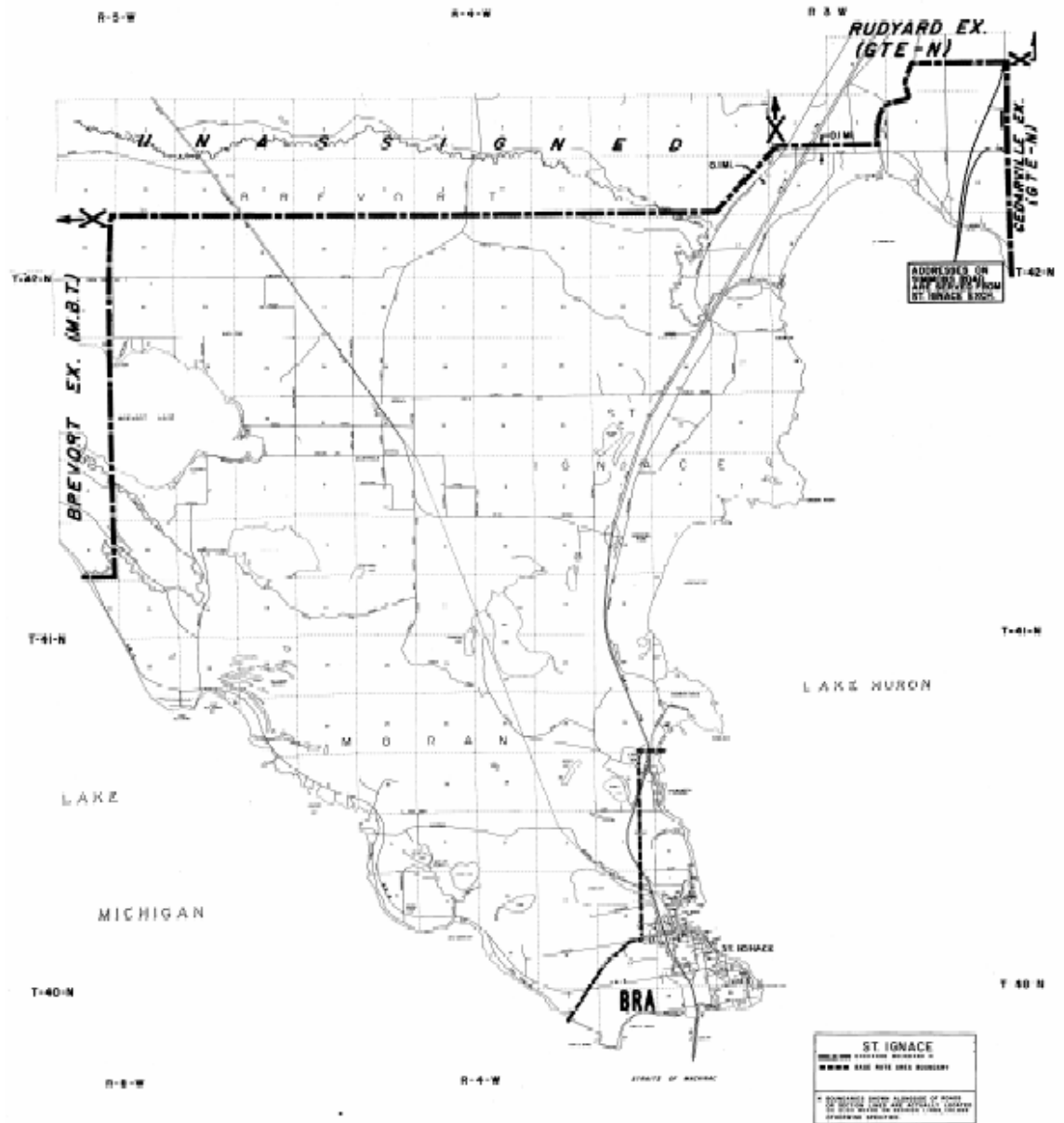
Starting at the northwest corner of Section 15, T42N, R5W, Brevoort Township, Mackinac County; east to a point 0.1 mile west of Mackinac Trail (in Section 8, T42N, R3W, St. Ignace Township); northeasterly paralleling Mackinac Trail to a point 0.1 mile north of the south line of Section 4; east to the Pine River; northerly on the Pine River to the east-west 1/4 line of Section 35, T43N, R3W; east to the east 1/4 post of Section 36 (Simmons Road); south to the shore of Lake Huron; westerly and southerly on the shore of Lake Huron, and continuing westerly and northwesterly on the shore of the Straits of Mackinac and Lake Michigan to the north line of Section 16, T41N, R5W, Moran Township; east to the northeast corner of Section 16; north to the starting point.

Material formerly appeared in Tariff M.P.S.C. No. 20R

LOCAL TELEPHONE EXCHANGE SERVICES BOUNDARIES

ST. IGNACE

Sheet 239.1



Material formerly appeared in Tariff M.P.S.C. No. 20R

LOCAL TELEPHONE EXCHANGE SERVICES BOUNDARIES**ST. JOSEPH**

BASE RATE AREA - Enclosed by the following boundary:

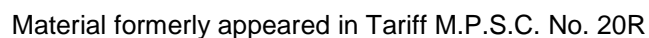
Starting on the shore of Lake Michigan at the east-west 1/4 line of Section 14, T4S, R19W, City of St. Joseph, Berrien County; east to the Paw Paw River; southwesterly on the Paw Paw River to the St. Joseph River; southerly and easterly on the St. Joseph River to the east line of Section 6, Royalton Township; south to Highway US-33; northwesterly on Highway US-33 to the south line of Section 7; west to Washington Avenue; south to John Beers Road; west to Roosevelt Avenue; south to the center of Section 27, Lincoln Township; west to the intersection of Johnson Road and Stevensville-Baroda Road; continuing west on the center of Johnson Road to Red Arrow Highway; continuing west to Highway I-94; northeasterly on Highway I-94 to a point 0.2 mile east of the west line of Section 21; north to a point 1,000 feet south of Marquette Woods Road; west to the shore of Lake Michigan; northeasterly on the shore of Lake Michigan to the starting point.

EXCHANGE SERVICE AREA - Enclosed by the following boundary:

Starting on the shore of Lake Michigan at the east-west 1/4 line of Section 14, T4S, R19W, City of St. Joseph, Berrien County; east to the Paw Paw River; southwesterly on the Paw Paw River to the St. Joseph River; southerly and easterly on the St. Joseph River to Linco Road (south line of Section 34, Royalton Township); west to a point 200 feet east of Hollywood Road; south to the east-west 1/8 line of the northwest 1/4 of Section 6, Oronoko Township; west to a point 200 feet west of the north-south 1/4 line of Section 2, Baroda Township; north to Linco Road and continuing north on a line 200 feet west of Washington Avenue to a point 200 feet south of Rocky Weed Road; west to the north-south 1/4 line of Section 34, Lincoln Township; north to the east 1/8 post of the southwest 1/4 of Section 27; west to a point 200 feet west of De Morrow Road; north to the east-west 1/4 line of Section 28; west to the intersection of Johnson Road and Stevensville-Baroda Road; continuing west on the center of Johnson Road to Red Arrow Highway; continuing west to Highway I-94; northeasterly on Highway I-94 to a point 0.2 mile east of the west line of Section 21; north to a point 1,000 feet south of Marquette Woods Road; west to the shore of Lake Michigan; northeasterly on the shore of Lake Michigan to the starting point.

Material formerly appeared in Tariff M.P.S.C. No. 20R

ST. JOSEPH



LOCAL TELEPHONE EXCHANGE SERVICES BOUNDARIES

SAND LAKE

BASE RATE AREA - Enclosed by the following boundary:

Starting at the northwest corner of Section 5, Village of Sand Lake, Kent County; east to the north 1/4 post of Section 4, Nelson Township; south to the center of Section 4; west to the west 1/4 post of Section 5, Village of Sand Lake; north to the starting point.

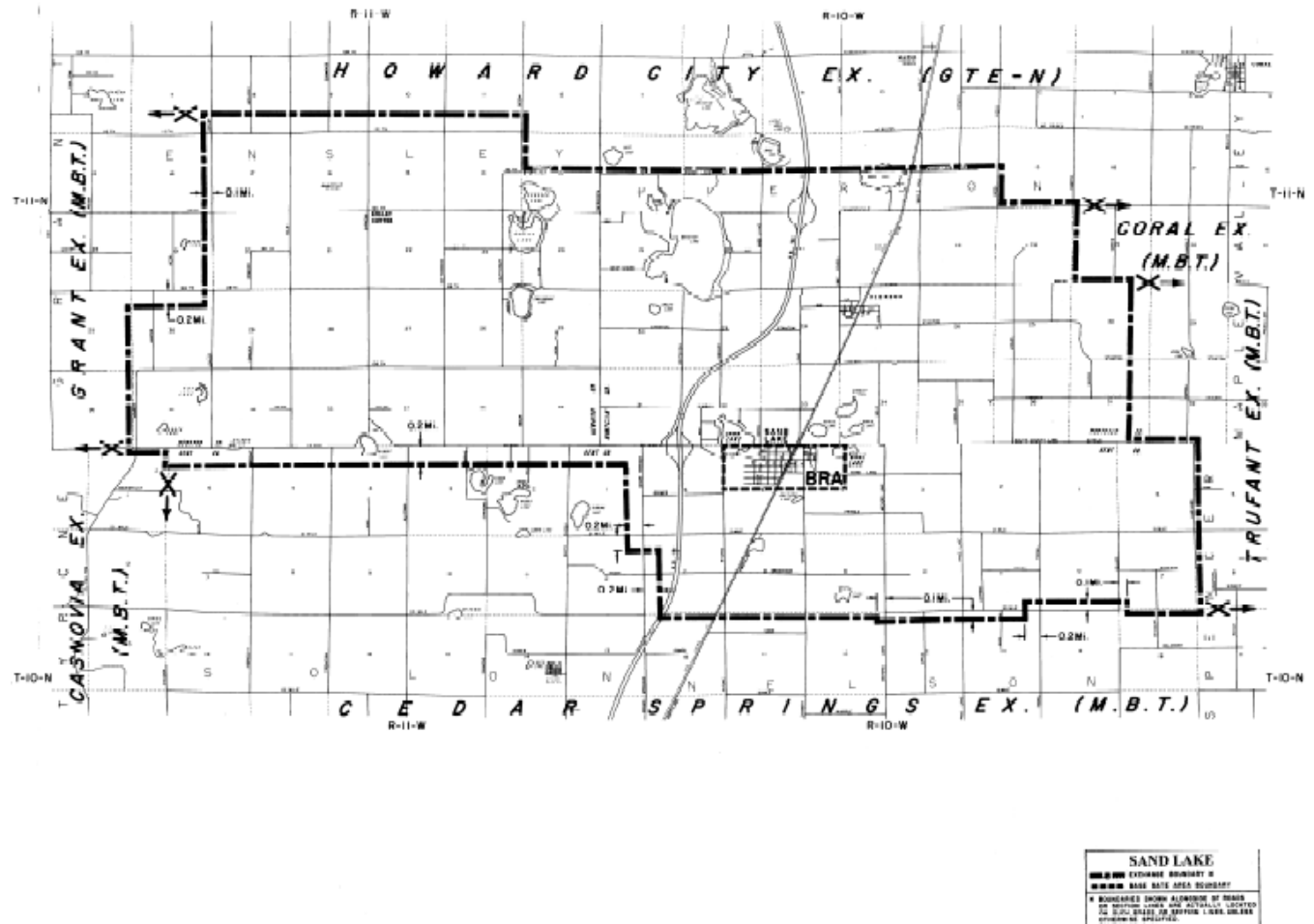
EXCHANGE SERVICE AREA - Enclosed by the following boundary:

Starting at a point 0.1 mile west of the east 1/8 post of the southeast 1/4 of Section 7, Ensley Township, Newaygo County; east to the east 1/8 post of the southeast 1/4 of Section 11; south to the east 1/4 post of Section 14; east to the east 1/4 post of Section 14, Pierson Township, Montcalm County; south to the southeast corner of Section 14; east to the northeast corner of Section 24; south to the southeast corner of Section 24; east to the north 1/8 post of the northeast 1/4 of Section 30, Maple Valley Township; south to the south 1/8 post of the southeast 1/4 of Section 31; east to the northeast corner of Section 6, Spencer Township, Kent County; south to the southeast corner of Section 7; west to a point 0.1 mile east of Keller Avenue; north to a point 0.1 mile north of 20 Mile Road extended; west to a point 0.2 miles west of Tisdell Avenue; south to a point 0.1 mile south of 20 Mile Road; west to a point 0.1 mile west of Meyers Lake Avenue; north to the south line of Section 9, Nelson Township; west to a point 0.2 miles east of Cedar Springs Avenue; north to a point 0.2 miles south of 21 Mile Road; west to a point 0.2 miles west of Cedar Springs Avenue; north to a point 0.2 miles south of 22 Mile Road; west to the west line of Section 6, Solon Township; north to the northwest corner of Section 6; west to the southwest corner of Section 31, Ensley Township, Newaygo County; north to a point 0.2 miles south of 128th Street; east to a point 0.1 mile west of the east line of Section 30; north to the starting point.

Material formerly appeared in Tariff M.P.S.C. No. 20R

LOCAL TELEPHONE EXCHANGE SERVICES BOUNDARIES

SAND LAKE



Material formerly appeared in Tariff M.P.S.C. No. 20R

LOCAL TELEPHONE EXCHANGE SERVICES BOUNDARIES**SANDUSKY**

BASE RATE AREA - Enclosed by the following boundary:

Starting on Townline Road at the west 1/4 post of Section 31, Custer Township, Sanilac County; east to the center of Section 32; north to Eddy Road; east to the north 1/4 post of Section 33; south to the center of Section 9, Watertown Township; west to the center of Section 8; north to the intersection of Maple Valley Road and Bridgehampton Street; west to Gates Road; north to Sanilac Road (Highway M-46); west to Townline Road; north to the starting point.

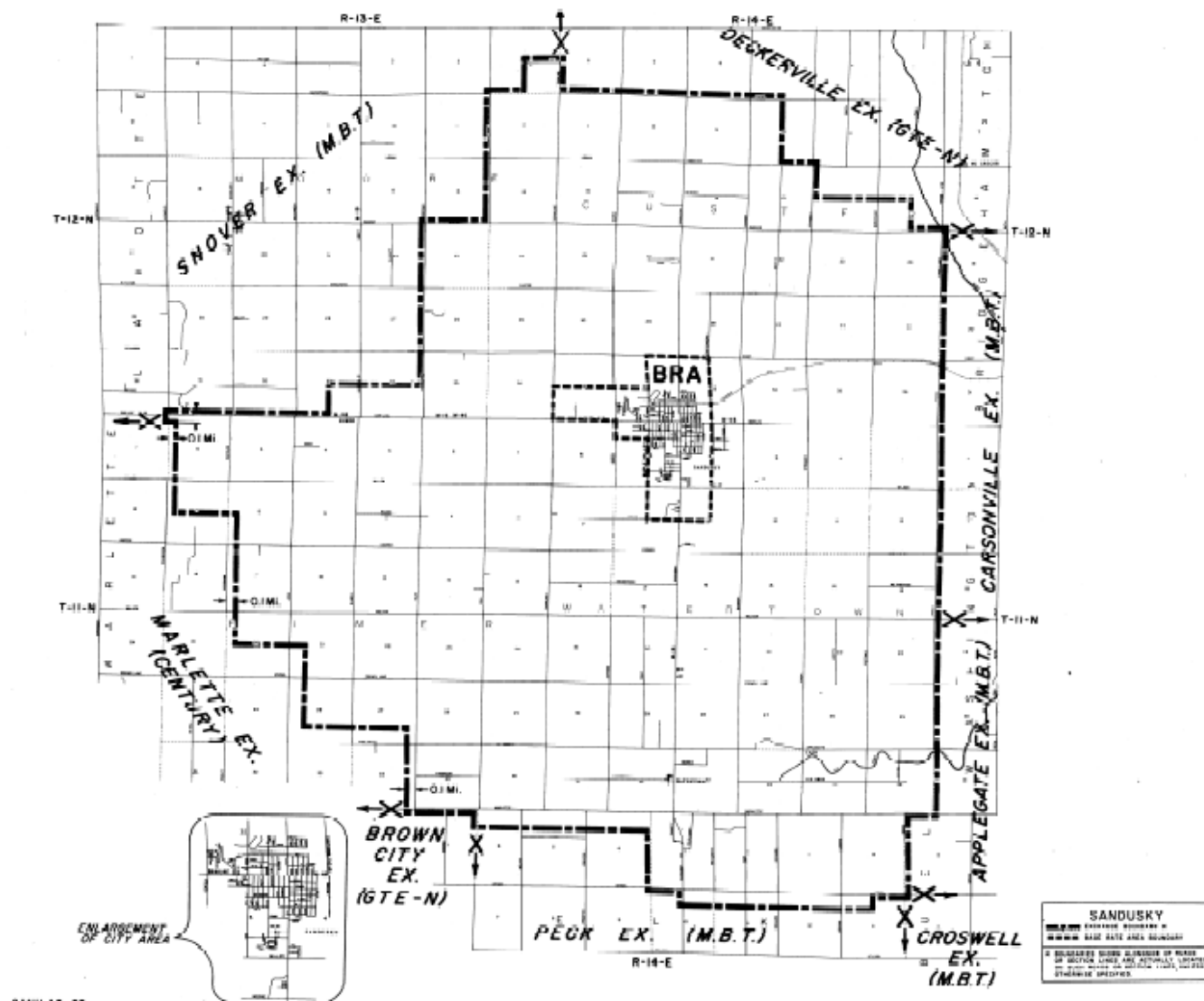
EXCHANGE SERVICE AREA - Enclosed by the following boundary:

Starting at the intersection of Sheldon Road and Mushroom Road (northwest corner of Section 12, Moore Township, Sanilac County); east to the south 1/4 post of Section 1; north to the center of Section 1 (Pitt Road); east to Townline Road; south to Nicol Road; east to the north 1/4 post of Section 10, Custer Township; south to Forester Road; east to Stringer Road; south to the east 1/4 post of Section 15; east to the center of Section 13; south to Snover Road; east to Range Line Road; south to Marlette Road; west to Moss Road; south to Aitken Road; west to the north 1/4 post of Section 7, Buel Township; south to the east 1/8 post of the northwest 1/4 of Section 7; west to Sandusky Road (Highway M-19); north to Aitken Road; west to the southwest corner of Section 3, Elk Township; north to the west 1/8 post of the northwest 1/4 of Section 3; west to the west 1/8 post of the northwest 1/4 of Section 6; north to Marlette Road; west to a point 0.1 mile west of Isles Road; north to the east-west 1/8 line of the southeast 1/4 of Section 27, Elmer Township; west to the center of the southwest 1/4 of Section 28; north to the north 1/8 post of the southwest 1/4 of Section 21; west to a point 0.1 mile east of the west 1/4 post of Section 20; north to a point 0.1 mile east of the west 1/4 post of Section 8; west to a point 0.1 mile east of the west 1/4 post of Section 7; north to a point 0.1 mile south of Sanilac Road (Highway M-46); west to the west line of Section 6; north to Sanilac Road; east to the south 1/4 post of Section 33, Moore Township; north to the center of Section 33; east to Isles Road; north to Snover Road; east to Sheldon Road; north to the starting point.

Material formerly appeared in Tariff M.P.S.C. No. 20R

LOCAL TELEPHONE EXCHANGE SERVICES BOUNDARIES

SANDUSKY



Material formerly appeared in Tariff M.P.S.C. No. 20R

LOCAL TELEPHONE EXCHANGE SERVICES BOUNDARIES**SARANAC**

BASE RATE AREA - Enclosed by the following boundary:

Starting at the north 1/4 post of Section 11, T6N, R8W, Village of Saranac, Ionia County; east to the north 1/8 post of the northeast 1/4 of Section 11; north to the north 1/8 post of the southeast 1/4 of Section 2; east to the north 1/8 post of the southeast 1/4 of Section 1; south to the south 1/8 post of the southeast 1/4 of Section 1; west to the north 1/4 post of Section 12; south to the center of Section 12; west to the center of Section 11; north to the starting point.

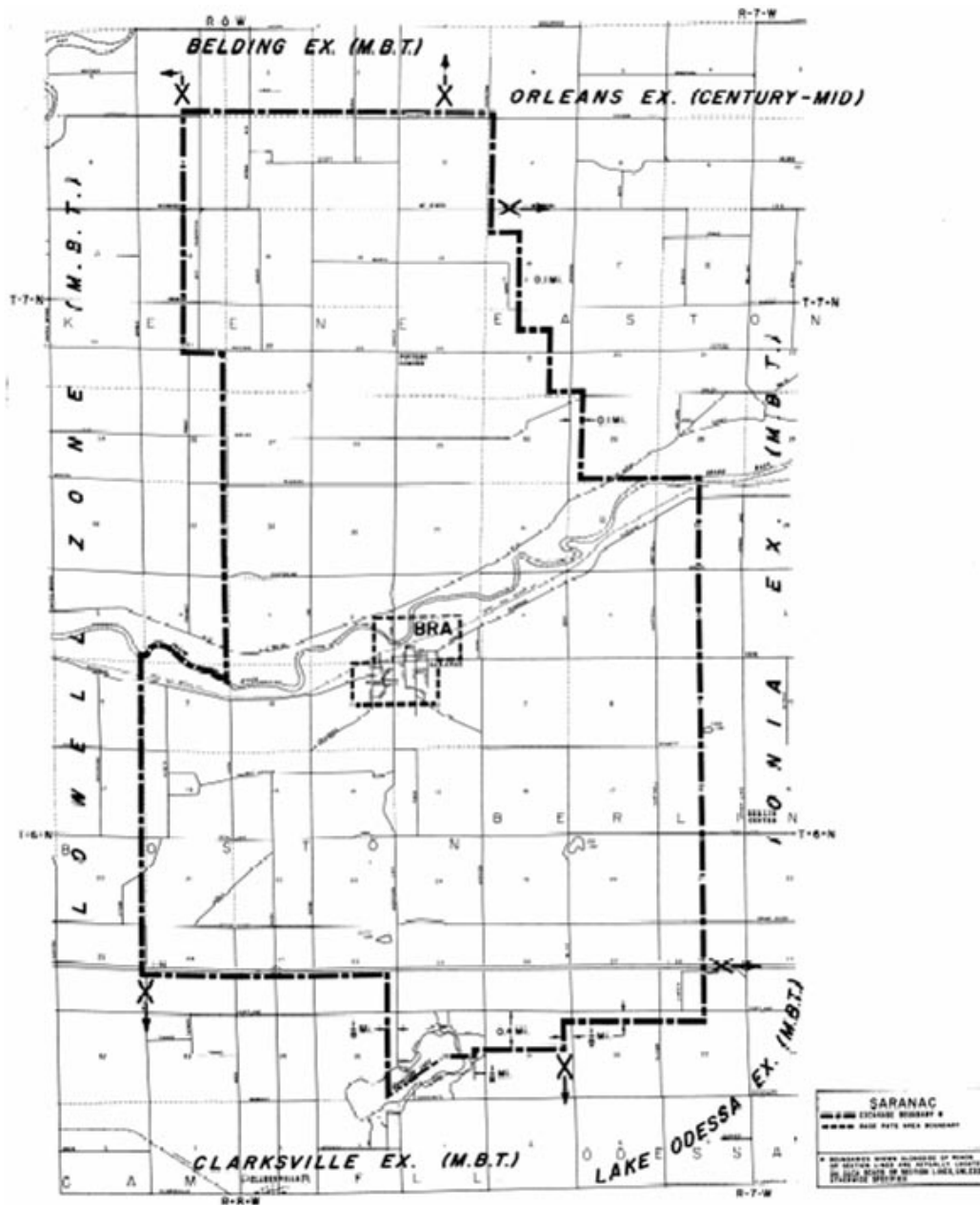
EXCHANGE SERVICE AREA - Enclosed by the following boundary:

Starting at the north 1/4 post of Section 9, Keene Township, Ionia County; east to the northeast corner of Section 12; south to the east 1/8 post of the northeast 1/4 of Section 13; east to a point 0.1 mile east of Gunn Road extended; south to the east-west 1/8 line of the northwest 1/4 of Section 19, Easton Township; east to the center of the northeast 1/4 of Section 19; south to the south 1/8 post of the southeast 1/4 of Section 19; east to a point 0.1 mile east of the northwest corner of Section 29; south to a point 0.1 mile east of the southwest corner of Section 29; east to the north 1/4 post of Section 33; south to a point 1/8 mile south of Portland Road; west to a point 1/8 mile west of Bliss Road; south to a point 0.4 miles south of Portland Road; west to a point 1/8 mile west of Jackson Road; south to the east-west 1/4 line of Section 36, Boston Township; west to the center of Morrison Lake; west and southwesterly through the center of Morriaon Lake to a point 1/8 mile west of the east line of Section 35; north to Highway I-96; west on Highway I-96 to the west 1/4 post of Section 28; north to the Grand River; southeasterly on the Grand River to the west line of Section 10; north to the east 1/4 post of Section 21, Keene Township; west to the center of Section 21; north to the starting point.

Material formerly appeared in Tariff M.P.S.C. No. 20R

LOCAL TELEPHONE EXCHANGE SERVICES BOUNDARIES

SARANAC



Material formerly appeared in Tariff M.P.S.C. No. 20R

LOCAL TELEPHONE EXCHANGE SERVICES BOUNDARIES**SAULT STE. MARIE**

BASE RATE AREA - Enclosed by the following boundary:

Starting on the shore of the St. Mary's River at the north line of Section 20, T47N, R1W, Soo Township, Chippewa County; northerly, easterly and southerly on the shore of the St. Mary's River to the north line of Section 22, T47N, R1E; west to the north 1/8 post of the northeast 1/4 of Section 24, T47N, R1W (Sixth Street extended); southwesterly paralleling Old Highway US-2 to the south line of Section 24; west to the southwest corner of Section 23 (Bakerside Road); north to the northwest corner of Section 23; west to the starting point.

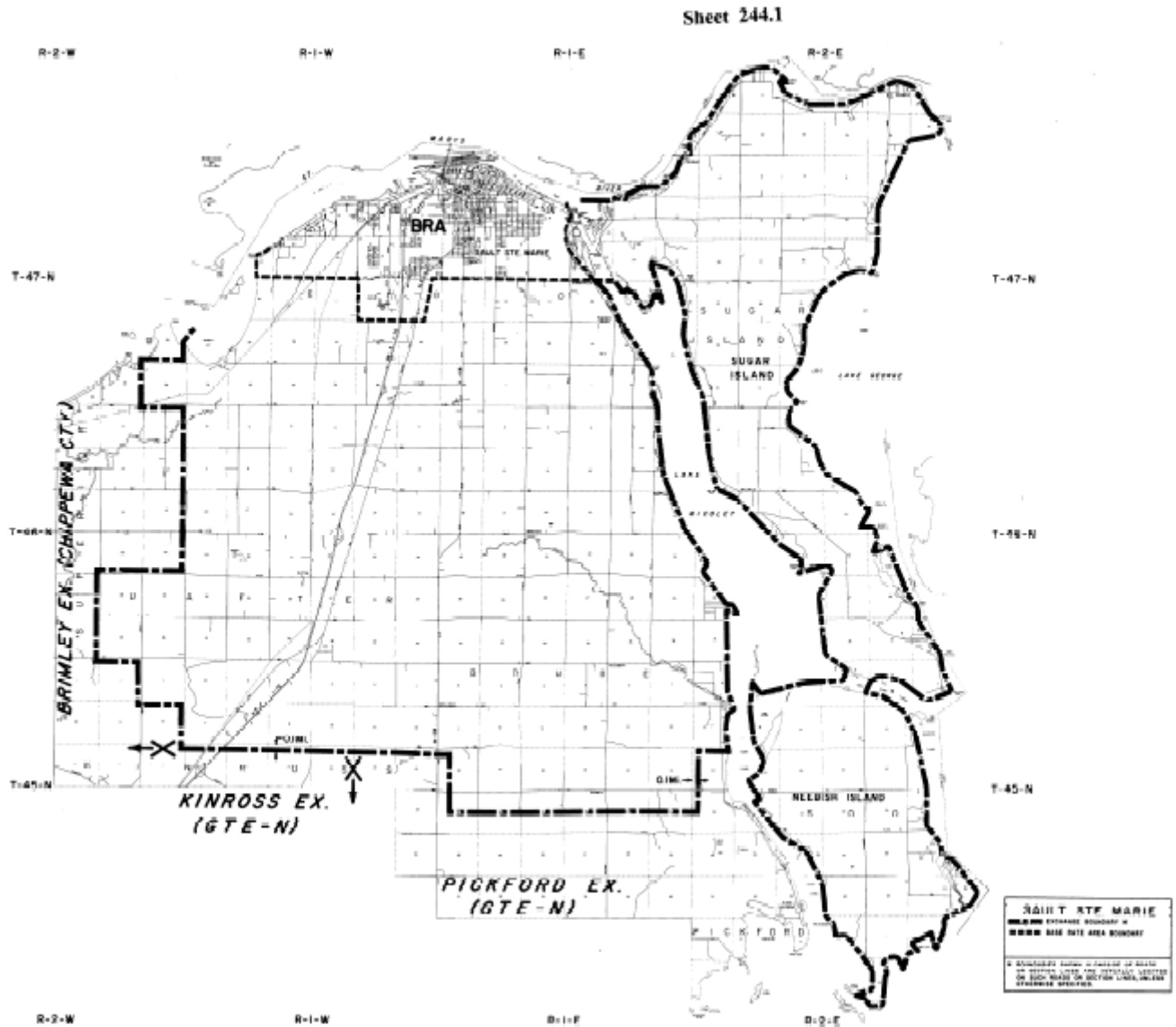
EXCHANGE SERVICE AREA - Enclosed by the following boundary:

Starting on the shore of the St. Mary's River at the west line of Section 30, T47N, R1W, Soo Township, Chippewa County; thence proceeding generally northerly, easterly and southerly on the shorelines of the St. Mary's River and Lake Nicolet to the south line of Section 7, T45N, R2E, Bruce Township; west to a point 0.1 mile east of the southwest corner of Section 7; south to the east-west 1/4 line of Section 19; west to the south 1/8 post of the northwest 1/4 of Section 19, T45N, R1E; north to a point 0.1 mile south of the north line of Section 18; west to a point 0.1 mile south of the northwest corner of Section 18, T45N, R1W, Kinross Township; north to the northwest corner of Section 7, T45N, R1W, Dafter Township; west to the southwest corner of Section 1, T45N, R2W; north to the northwest corner of Section 1; west to the southwest corner of Section 35, T46N, R2W; north to the northwest corner of Section 26; east to the northeast corner of Section 25; north to the southeast corner of Section 36, T47N, R2W, Bay Mills Township; west to the southwest corner of Section 36; north to the northwest corner of Section 36; east to the northeast corner of Section 36; north to the starting point. Also including all of Sugar Island, all of Neebish Island, and all of the small islands between Sugar Island and the mainland.

Material formerly appeared in Tariff M.P.S.C. No. 20R

LOCAL TELEPHONE EXCHANGE SERVICES BOUNDARIES

SAULT STE. MARIE



Material formerly appeared in Tariff M.P.S.C. No. 20R

LOCAL TELEPHONE EXCHANGE SERVICES BOUNDARIES**SCOTTS**

BASE RATE AREA - Enclosed by the following boundary:

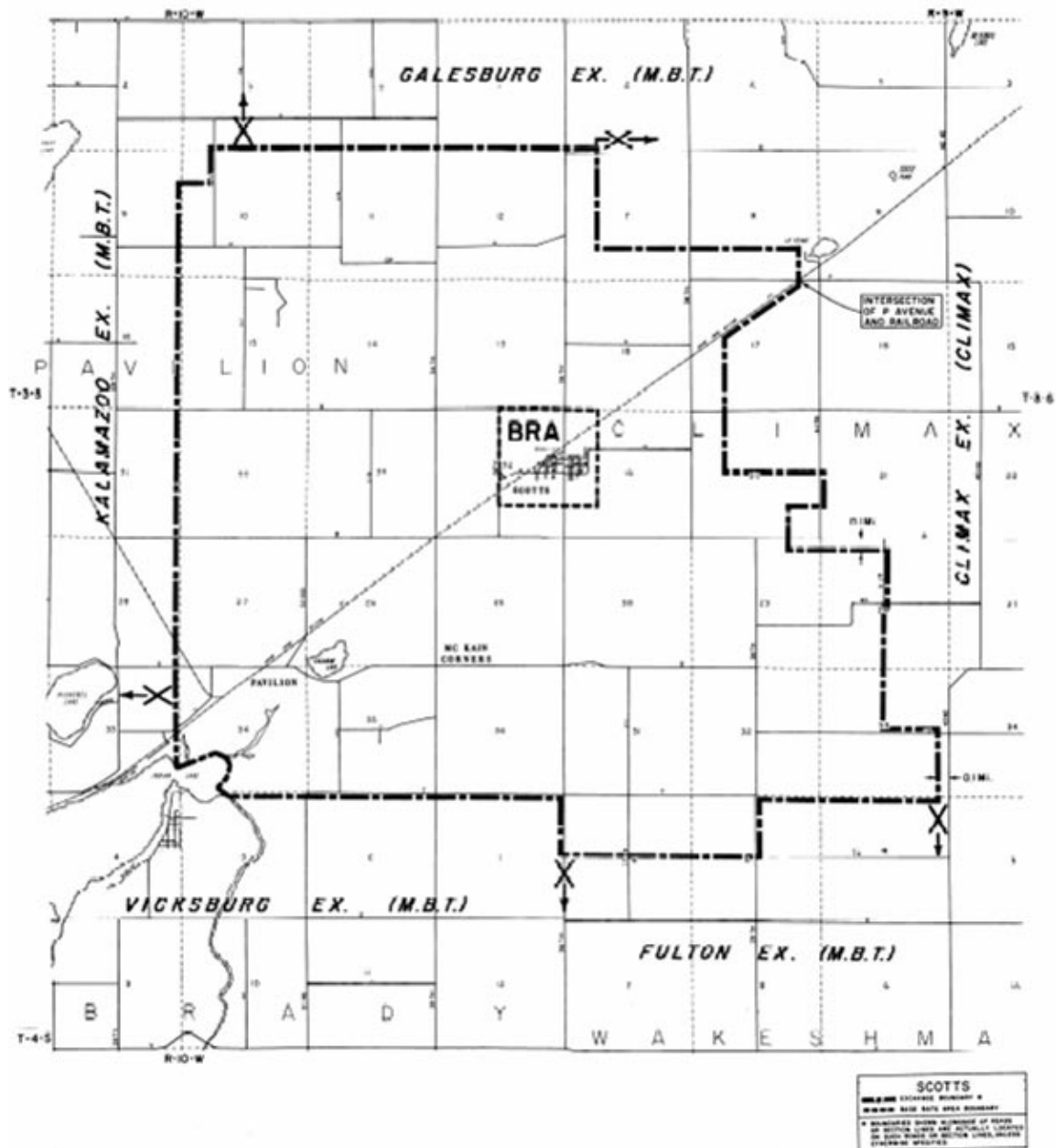
Starting at the intersection of Q Avenue and 35th Street (north 1/4 post of Section 24, Pavilion Township, Kalamazoo County); east to the north 1/8 post of the northwest 1/4 of Section 19, Climax Township; south to the center of the southwest 1/4 of Section 19; west to 35th Street; north to the starting point.

EXCHANGE SERVICE AREA - Enclosed by the following boundary:

Starting at the north 1/8 post of the northwest 1/4 of Section 10, Pavilion Township, Kalamazoo County; east to the north 1/8 post of the northwest 1/4 of Section 7, Climax Township; south to the center of the southwest 1/4 of Section 7; east to a point directly north of the intersection of P Avenue and the Grand Trunk Western Railroad; south to the said intersection; southwesterly on the railroad to the north-south 1/8 line of the northwest 1/4 of Section 17; south to the south 1/8 post of the northwest 1/4 of Section 20; east to the east 1/4 post of Section 20; south to the east 1/8 post of the southeast 1/4 of Section 20; west to the center of the southeast 1/4 of Section 20; south to a point 0.1 mile south of R Avenue; east to 41st Street; south to T-S Avenue; east to a point 0.1 mile west of 42nd Street; south to the south line of Section 33; west to 39th Street; south to T-U Avenue; west to 36th Street; north to T Avenue; west to the shore of Indian Lake; northerly and westerly on the shoreline of Indian Lake to the west line of Section 34, Pavilion Township; north to the west 1/8 post of the northwest 1/4 of Section 10; east to the center of the northwest 1/4 of Section 10; north to the starting point.

Material formerly appeared in Tariff M.P.S.C. No. 20R

SCOTTS



Material formerly appeared in Tariff M.P.S.C. No. 20R

LOCAL TELEPHONE EXCHANGE SERVICES BOUNDARIES**SCOTTVILLE**

BASE RATE AREA - Enclosed by the following boundary:

Starting on Johnson Road at the north 1/4 post of Section 13, Amber Township, Mason County; east to the north 1/4 post of Section 18, Custer Township; south to Highway US-10; east on Highway US-10 to the Black River (in Section 15); southerly on the Black River to First Street; west to the southwest corner of Section 16; north to the Chesapeake and Ohio Railroad; westerly on the railroad to the north-south 1/4 line of Section 18; south to the center of Section 19; west to the center of Section 24, Amber Township; north to the Chesapeake and Ohio Railroad; westerly on the railroad to the west line of Section 13; north to Highway US-10-31; east on Highway US-10-31 to the north-south 1/4 line of Section 13 north to the starting point.

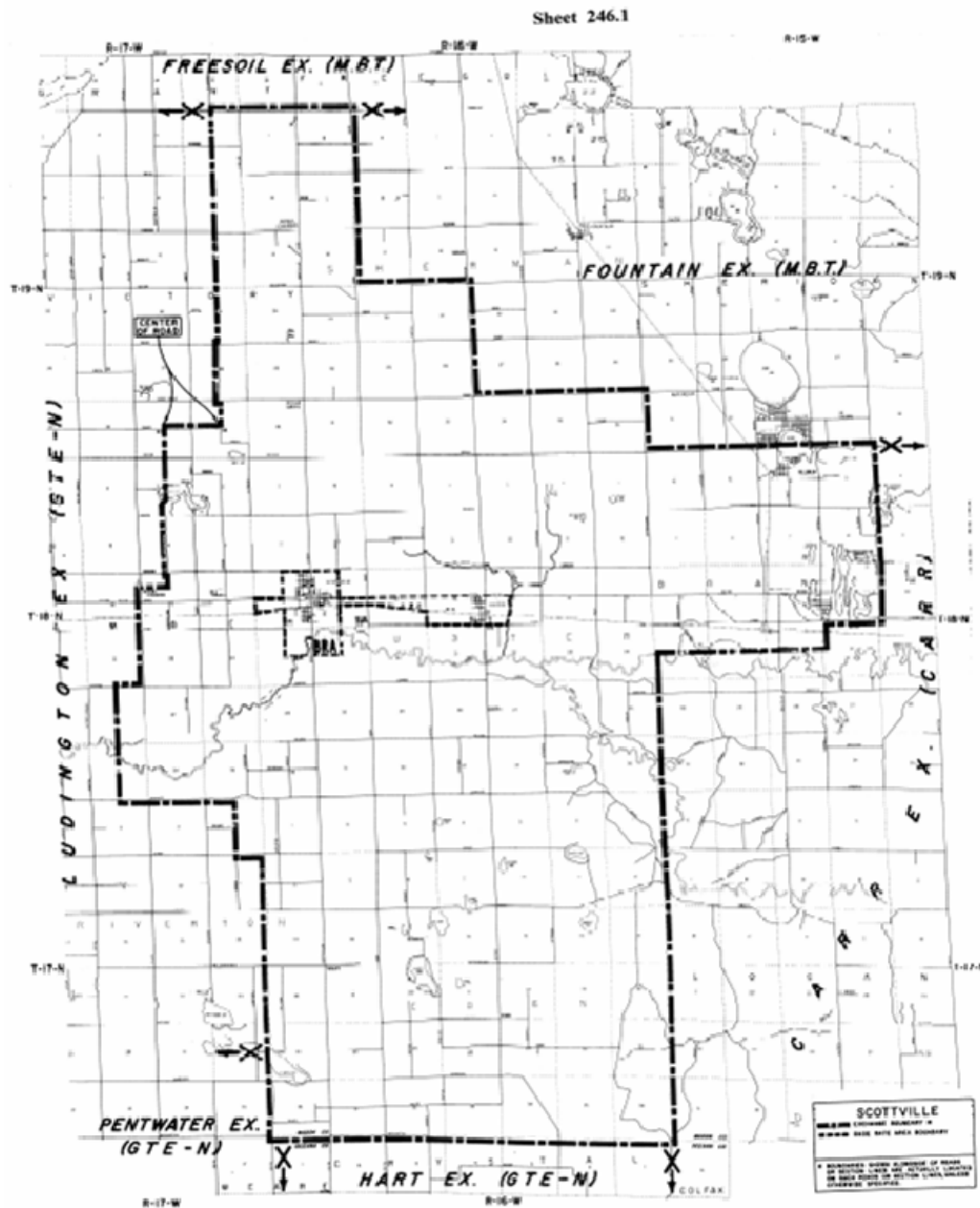
EXCHANGE SERVICE AREA - Enclosed by the following boundary:

Starting on Townline Road at the north 1/4 post of Section 2, Victory Township, Mason County; east to the northeast corner of Section 6, Sherman Township; south to the southeast corner of Section 18; east to the northeast corner of Section 21; south to the southeast corner of Section 28; east to the northeast corner of Section 36; south to the southeast corner of Section 36; east to the northeast corner of Section 3, Branch Township; south to the southeast corner of Section 15; west to the southwest corner of Section 15; south to the east 1/4 post of Section 21; west to the west 1/4 post of Section 19; south to the southeast corner of Section 36, Eden Township; west to the southwest corner of Section 36, T17N, R17W, Riverton Township; north to the northwest corner of Section 12; west to the south 1/4 post of Section 2; north to the north 1/4 post of Section 2; west to the south 1/4 post of Section 33, T18N, R17W, Riverton Township; north to the north 1/4 post of Section 28, Amber Township; east to the southwest corner of Section 22; north to the west 1/8 post of the northwest 1/4 of Section 15; east to the east 1/8 post of the northwest 1/4 of Section 15; north to the center of Fisher Road (in Section 34, Victory Township); east on the center of Fisher Road to the center of Section 35; north to the starting point.

Material formerly appeared in Tariff M.P.S.C. No. 20R

LOCAL TELEPHONE EXCHANGE SERVICES BOUNDARIES

SCOTTVILLE



Material formerly appeared in Tariff M.P.S.C. No. 20R

LOCAL TELEPHONE EXCHANGE SERVICES BOUNDARIES

SEBAWAING

BASE RATE AREA - Enclosed by the following boundary:

Starting on the shore of Saginaw Bay at the north line of Section 7, T15N, R9E, Village of Sebewaing, Huron County; east to the northeast corner of Section 8; south to the southeast corner of Section 8; west to the shore of Saginaw Bay; northerly on the shoreline to the starting point.

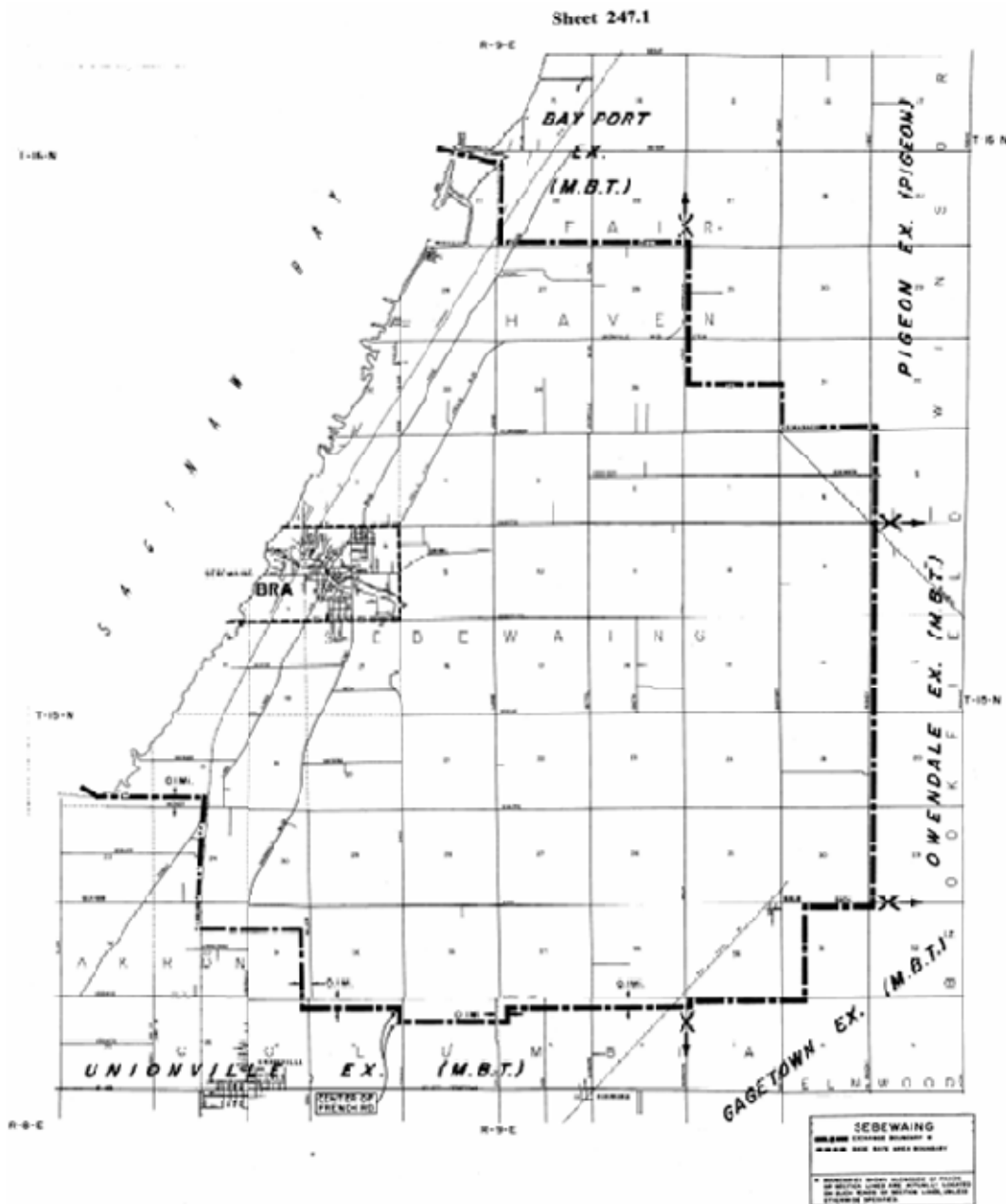
EXCHANGE SERVICE AREA - Enclosed by the following boundary:

Starting on the shore of Saginaw Bay at the north line of Section 21, Fairhaven Township, Huron County; east to the northeast corner of Section 21; south to the southeast corner of Section 21 (Haist Road); east to Unionville Road; south to the west 1/4 post of Section 36; east to Bayport Road; south to Kilmanagh Road; east to Risky Road; south to Bach Road; west to the north 1/8 post of the northwest 1/4 of Section 31, Brookfield Township; south to Huron Line Road; west to Remington Road; south to a point 0.1 mile south of Huron Line Road; west to a point 0.1 mile east of Colling Road; south to the east-west 1/8 line of the northwest 1/4 of Section 3, Columbia Township, Tuscola County; west to the center of French Road; north on the center of French Road to a point 0.1 mile south of Huron Line Road; west to a point 0.1 mile west of Graf Road; north to the east-west 1/8 line of the northeast 1/4 of Section 31, Sebewaing Township, Huron County; west to the Chesapeake and Ohio Railroad; northerly on the railroad to a point 0.1 mile north of Wildner Road; west to the shore of Saginaw Bay; northeasterly on the shoreline to the starting point.

Material formerly appeared in Tariff M.P.S.C. No. 20R

LOCAL TELEPHONE EXCHANGE SERVICES BOUNDARIES

SEBEWAING



Material formerly appeared in Tariff M.P.S.C. No. 20R

LOCAL TELEPHONE EXCHANGE SERVICES BOUNDARIES

SNOVER

BASE RATE AREA - Enclosed by the following boundary:

Starting at the center of Section 18, Moore Township, Sanilac County; east to the center of Section 17; south to the center of Section 20; west to the center of Section 19; north to the starting point.

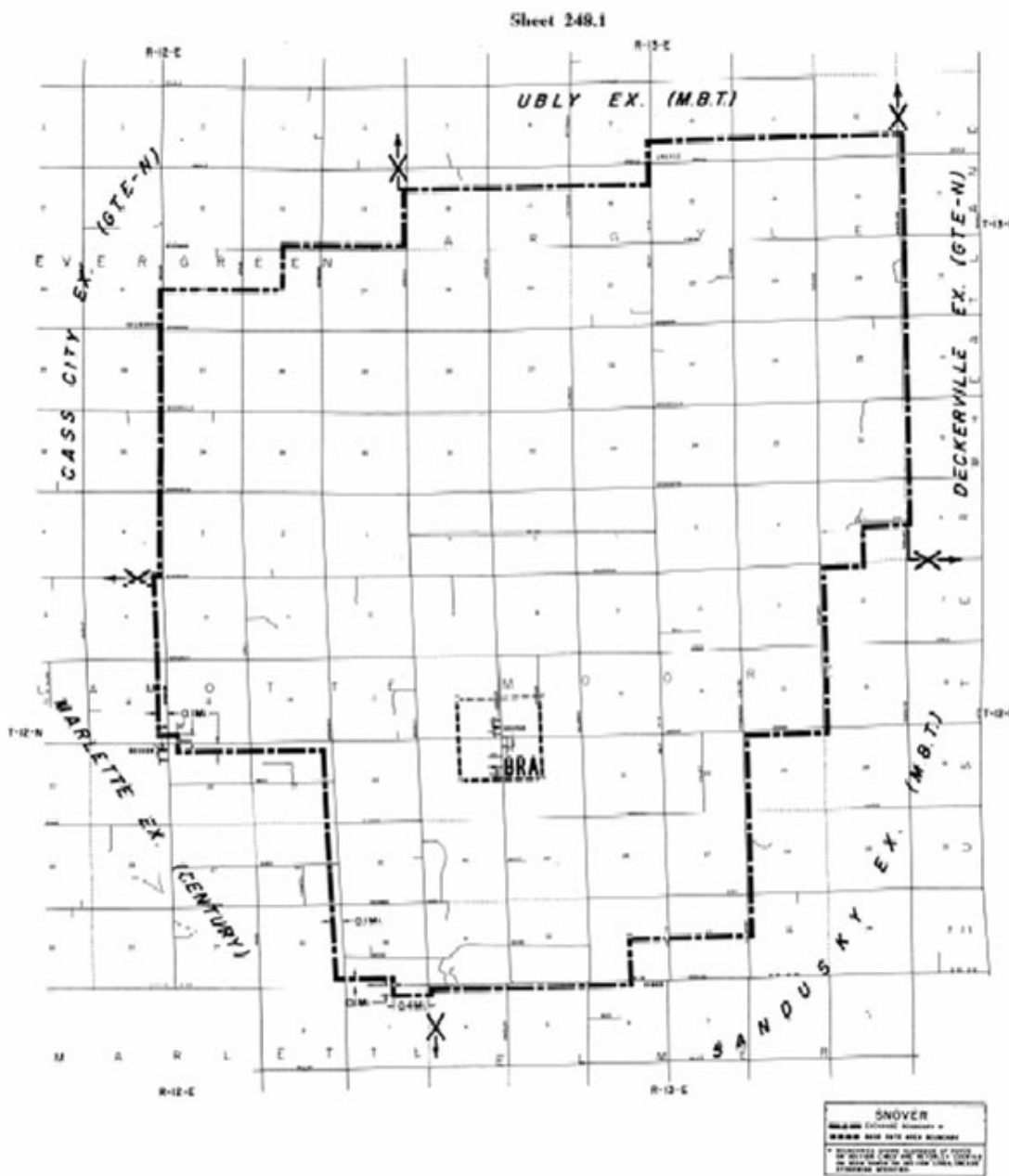
EXCHANGE SERVICE AREA - Enclosed by the following boundary:

Starting on Ubly Road (Highway M-19) at the west 1/8 post of the southwest 1/4 of Section 10, Argyle Township, Sanilac County; east to Wheatland Road; south to the east 1/4 post of Section 1, Moore Township (Pitt Road); west to the center of Section 1; south to the south 1/4 post of Section 1; west to Sheldon Road; south to Snover Road; west to Isles Road; south to the east 1/4 post of Section 34; west to the center of Section 33; south to Sanilac Road (Highway M-46); west to Arnold Road; south 0.1 mile; west 0.4 miles; north to a point 0.1 mile north of Sanilac Road; west to a point 0.1 mile west of Germania Road; north to a point 0.1 mile south of Snover Road; west to a point 0.1 mile east of Decker Road; north to a point 0.1 mile north of Snover Road; west to a point 0.1 mile west of Decker Road; north to Mushroom Road; east to Decker Road; north to the west 1/4 post of Section 22, Evergreen Township; east to the center of Section 23; north to Severance Road; east and easterly on Severance Road to Arnold Road; north to the west 1/8 post of the northwest 1/4 of Section 18, Argyle Township; east to Ubly Road; north to the starting point.

Material formerly appeared in Tariff M.P.S.C. No. 20R

LOCAL TELEPHONE EXCHANGE SERVICES BOUNDARIES

SNOVER



Material formerly appeared in Tariff M.P.S.C. No. 20R

LOCAL TELEPHONE EXCHANGE SERVICES BOUNDARIES**SOUTH LYON**

BASE RATE AREA - Enclosed by the following boundary:

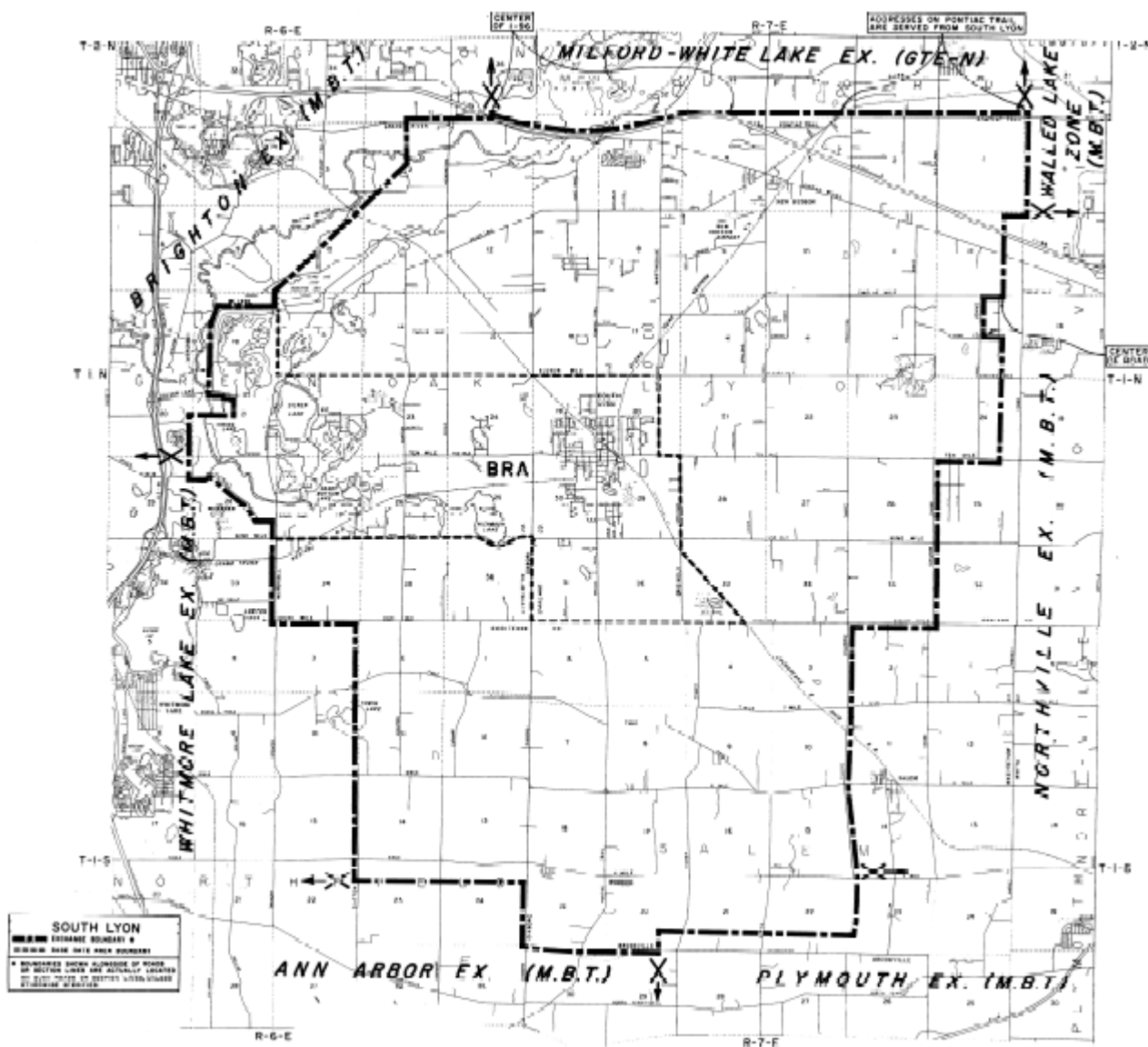
Starting at the intersection of McCabe Road and Evergreen Road, Section 16, Green Oak Township, Livingston County; east on McCabe Road to the east line of Section 16; south to the northeast corner of Section 21; east on the section lines and continuing east on Eleven Mile Road to Martindale Road; south to Ten Mile Road; east to Griswold Road; south to the Chesapeake and Ohio Railroad; southeasterly on the railroad to Eight Mile Road; west to Dixboro Road; north to Nine Mile Road; westerly on Nine Mile Road to Marshall Road; north to Tuthill Road; west and northwesterly on Tuthill Road to Spicer Road; westerly on Spicer Road to the west line of Section 28; north to the west 1/4 post of Section 21; east to the center of Section 21; north to Silver Lake Road; westerly on Silver Lake Road to Evergreen Road; north on Evergreen Road to the starting point.

EXCHANGE SERVICE AREA - Enclosed by the following boundary:

Starting on Grand River Road at the north 1/4 post of Section 2, Green Oak Township, Livingston County; east to the north 1/4 post of Section 1; north to the center of Highway I-96; easterly on the center of Highway I-96 to the north line of Section 4, Lyon Township, Oakland County; east to the northeast corner of Section 1; south to the southeast corner of Section 1; west to the south 1/8 post of the southeast 1/4 of section 1; south to the center of Twelve Mile Road; west on the center of Twelve Mile Road to the center of Johns Road; south on the center of Johns Roads to the southeast corner of the northwest 1/4 of Section 13; east to the south 1/8 post of the northeast 1/4 of Section 13; south to Ten Mile Road; west to Chubb Road; south to Eight Mile Road; west to Currie Road; southerly on Currie Road and continuing south on the section lines to the east 1/8 post of the southeast 1/4 of Section 22, Salem Township, Washtenaw County; west to a point directly north of the south 1/8 post of the southeast 1/4 of Section 20; south to the south 1/8 post of the southeast 1/4 of Section 20 (Brookville Road); west on Brookville Road to Pontiac Trail continuing west to the southwest corner of Section 19; north to the east 1/8 post of the northeast 1/4 of Section 24, Northfield Township; west to the west 1/8 post of the northwest 1/4 of Section 23; north to Eight Mile Road; west to Marshall Road; north to Tuthill Road; west and northwesterly on Tuthill Road to Spicer Road; westerly on Spicer Road to the west line of Section 28, Green Oak Township, Livingston County; north to the west 1/4 post of Section 21; east to the center of Section 21; north to Silver Lake Road; westerly on Silver Lake Road to Evergreen Road; northerly on Evergreen Road to McCabe Road; east on McCabe Road to the west line of Section 15; north to the southwest corner of Section 10; northeast to the center of Section 2; north to the starting point.

LOCAL TELEPHONE EXCHANGE SERVICES BOUNDARIES

SOUTH LYON



LOCAL TELEPHONE EXCHANGE SERVICES BOUNDARIES**STANDISH**

BASE RATE AREA - Enclosed by the following boundary:

Starting at the west 1/4 post of Section 2, T18N, R4E, Lincoln Township, Arenac County; east to the east 1/4 post of Section 2; south to the northwest corner of Section 12, Standish Township; east to the north 1/8 post of the northwest 1/4 of Section 12; south to the center of the northwest 1/4 of Section 12; west to the west 1/8 post of the northwest 1/4 of Section 12; south to the east 1/4 post of Section 11, Lincoln Township; west to the west 1/4 post of Section 11; north to the starting point.

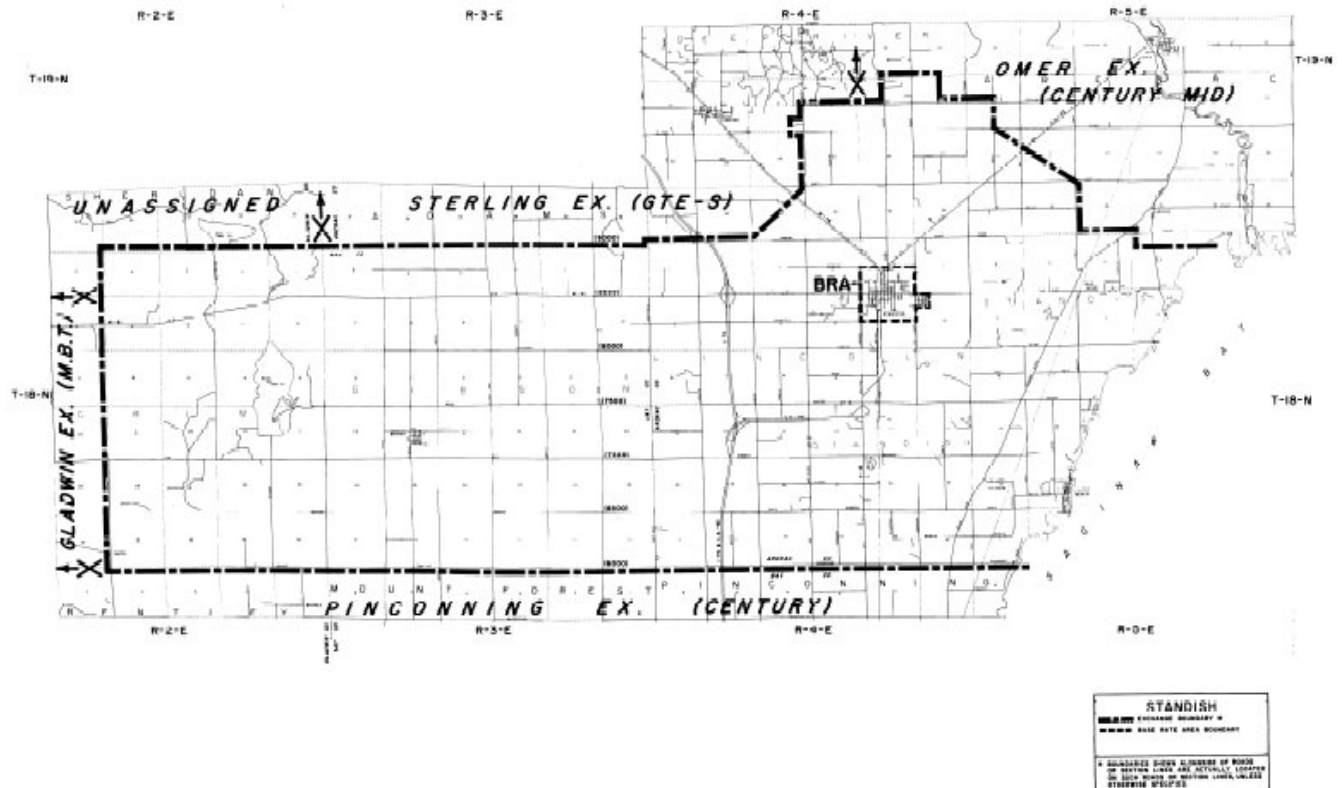
EXCHANGE SERVICE AREA - Enclosed by the following boundary:

Starting at the north 1/4 post of Section 23, Deep River Township, Arenac County; east to the north 1/4 post of Section 24; south to the center of Section 24; east to the center of Section 19, Arenac Township; south to the south 1/4 post of Section 19; southeasterly to the southeast corner of Section 29; south to the southeast corner of Section 32; east to the northeast corner of Section 4, T18N, R5E, Standish Township; south to the east 1/8 post of the northeast 1/4 of Section 4; east to the shore of Saginaw Bay; southerly on the shoreline to the south line of Section 31; west on the section lines to the southwest corner of Section 33, Grim Township, Gladwin County; north to the northwest corner of Section 4; east on the section lines to the southwest corner of Section 33, Deep River Township, Arenac County; northeast to the northeast corner of Section 33; north to the northwest corner of Section 27; west to the South 1/8 post of the southeast 1/4 of Section 21; north to the center of the southeast 1/4 of Section 21; east to the east 1/8 post of the southeast 1/4 of Section 21; north to the west 1/4 post of Section 22; east to the center of Section 23; north to the starting point.

Material formerly appeared in Tariff M.P.S.C. No. 20R

LOCAL TELEPHONE EXCHANGE SERVICES BOUNDARIES

STANDISH



Material formerly appeared in Tariff M.P.S.C. No. 20R

LOCAL TELEPHONE EXCHANGE SERVICES BOUNDARIES**STEPHENSON**

BASE RATE AREA - Enclosed by the following boundary:

Starting at the south 1/8 post of the southeast 1/4 of Section 15, T35N, R27W, Stephenson Township, Menominee County; north 1/8 mile; east to the north-south 1/8 line of the southeast 1/4 of Section 14; south to the south 1/8 post of the northeast 1/4 of Section 23; west to the center of Section 23; south to the south 1/4 post of Section 23; west to a point 1/8 mile east of Highway US-41; south to the east-west 1/4 line of Section 26 west to a point 1/8 mile west of Highway US-41; north to the north line of Section 26; west to the south 1/8 post of the southeast 1/4 of Section 22; north to the starting point.

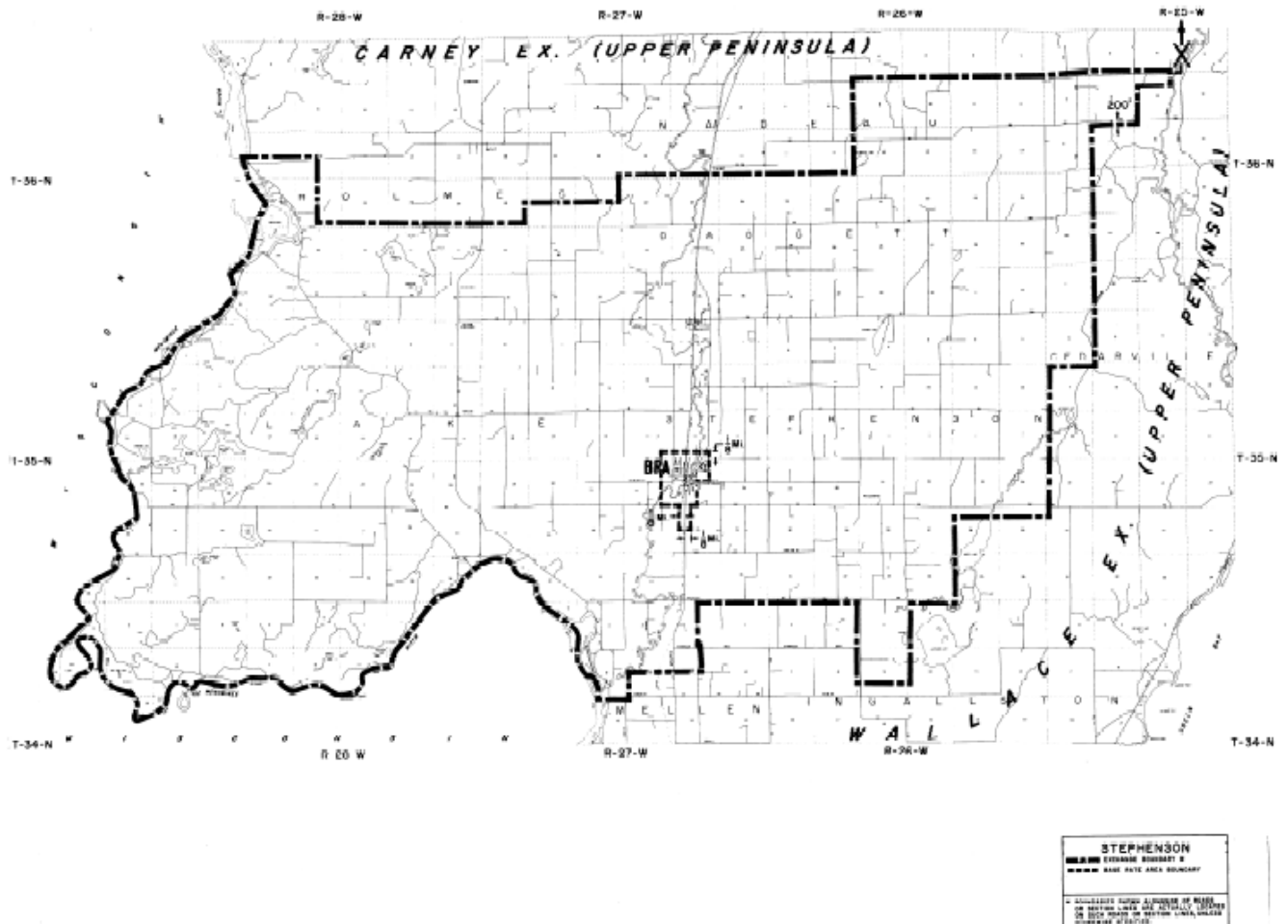
EXCHANGE SERVICE AREA - Enclosed by the following boundary:

Starting on the east shore of the Menominee River at the east-west 1/4 line of Section 17, T36N, R28W, Holmes Township, Menominee County; east to the center of Section 16; south to the south 1/4 post of Section 21; east to the southwest corner of Section 20, T36N, R27W; north to the west 1/4 post of Section 20; east to the west 1/4 post of Section 22, T36N, R27W, Daggett Township; north to the northwest corner of Section 22; east to the southwest corner of Section 16, T36N, R26W, Nadeau Township; north to the northwest corner of Section 9; east to the north 1/8 post of the northeast 1/4 of Section 9, T36N, R25W, Cedarville Township; south to the center of the northeast 1/4 of Section 9; west to the west 1/8 post of the northwest 1/4 of Section 9; south to a point 200 feet south of the northeast corner of Section 17; west to the east line of Section 18; south to the southeast corner of Section 6, T35N, R25W; west to the southwest corner of Section 6; south to the east 1/8 post of the northeast 1/4 of Section 25, T35N, R26W, Stephenson Township; west to the west 1/8 post of the northwest 1/4 of Section 26; south to the southeast corner of Section 34; west to the southwest corner of Section 34; south to the east 1/8 post of the southeast 1/4 of Section 9, T34N, R26W, Ingallston Township; west to the west 1/8 post of the southwest 1/4 of Section 9; north to the northwest corner of Section 4; west to the north 1/4 post of Section 2, T34N, R27W, Mellen Township; south to the center of Section 11; west to the east 1/4 post of Section 9; south to the southeast corner of Section 9; west to the east shore of the Menominee River; northerly, westerly and northerly on the east and north shores of the Menominee River to the starting point.

Material formerly appeared in Tariff M.P.S.C. No. 20R

LOCAL TELEPHONE EXCHANGE SERVICES BOUNDARIES

STEPHENSON



Material formerly appeared in Tariff M.P.S.C. No. 20R

LOCAL TELEPHONE EXCHANGE SERVICES BOUNDARIES**THREE OAKS**

BASE RATE AREA - Enclosed by the following boundary:

Starting at the intersection of Kruger Road and Three Oaks Road (northwest corner of Section 2, Three Oaks Township, Berrien County); east to the north 1/8 post of the northwest 1/4 of Section 2; south to the south 1/8 post of the northwest 1/4 of Section 11; west to the south 1/8 post of the northeast 1/4 of Section 10; north to the north 1/8 post of the northeast 1/4 of Section 3; east to the starting point.

EXCHANGE SERVICE AREA - Enclosed by the following boundary:

Starting on the Galien River at a point 200 feet east of the north-south 1/4 line of Section 13, Chikaming Township, Berrien County; south to a point 200 feet south of the east-west portion of Minnich Road; east to the east line of Section 13; south to a point 0.1 mile north of Kaiser Road; east to a point 0.1 mile east of the west line of Section 18, Weesaw Township; south to a point 0.1 mile north of Elm Valley Road; east to Avery Road; south to a point 0.1 mile south of Elm Valley Road; east to the east line of Section 31; south to the east 1/4 post of Section 18, Galien Township; west to the center of Section 18; south to the Michigan-Indiana State Line; west on the State Line to the north-south 1/4 line of Section 19, T8S, R20W, New Buffalo Township; north to the center of Section 7; west to the south 1/8 post of the northwest 1/4 of Section 7; north to the north 1/8 post of the southwest 1/4 of Section 6; east to the center of Section 6; north to Kruger Road; east to Lakeside Road; north to the west 1/8 post of the northwest 1/4 of Section 32, T7S, R20W, Three Oaks Township; east to Basswood Road; north to the Galien River; northeasterly on the Galien River to a point 0.1 mile south of the north line of Section 23, Chikaming Township; east to a point 200 feet east of the west line of Section 24; north to the Galien River; northeasterly on the Galien River to the starting point.

Material formerly appeared in Tariff M.P.S.C. No. 20R

[illegible]

Effective: May 1, 2012

LOCAL TELEPHONE EXCHANGE SERVICES BOUNDARIES**TRAVERSE CITY**

BASE RATE AREA - Enclosed by the following boundary:

Starting at the intersection of Lakeview Road and the west line of Section 5, Elmwood Township, Leelanau County; east, northerly and easterly on Lakeview Road to the west line of Section 4; north to the northwest corner of Section 4; east to the shore of the West Arm of Grand Traverse Bay; southerly, easterly and northerly along the shoreline to Wilson Road extended; easterly on Wilson Road extended and Wilson Road to the shore of the East Arm of Grand Traverse Bay; southerly, easterly and northerly along the shoreline to the east line of Section 22, T28N, R10W, Acme Township, Grand Traverse County; south to Brackett Road; east to Lautner Road; south to the southeast corner of Section 11, T27N, R10W, Acme Township; west to the southwest corner of Section 11; south to the southeast corner of Section 15, T27N, R10W, East Bay Township; west to the southwest corner of Section 15; south to Five Mile Road; southerly on Five Mile Road to Hammond Road; westerly on Hammond Road to Garfield Road; south to Birmley Road; west to the intersection of Silver Pines Road and Hill Road; north to the northwest corner of Section 28, Garfield Township; west to Zimmerman Road; north to the starting point.

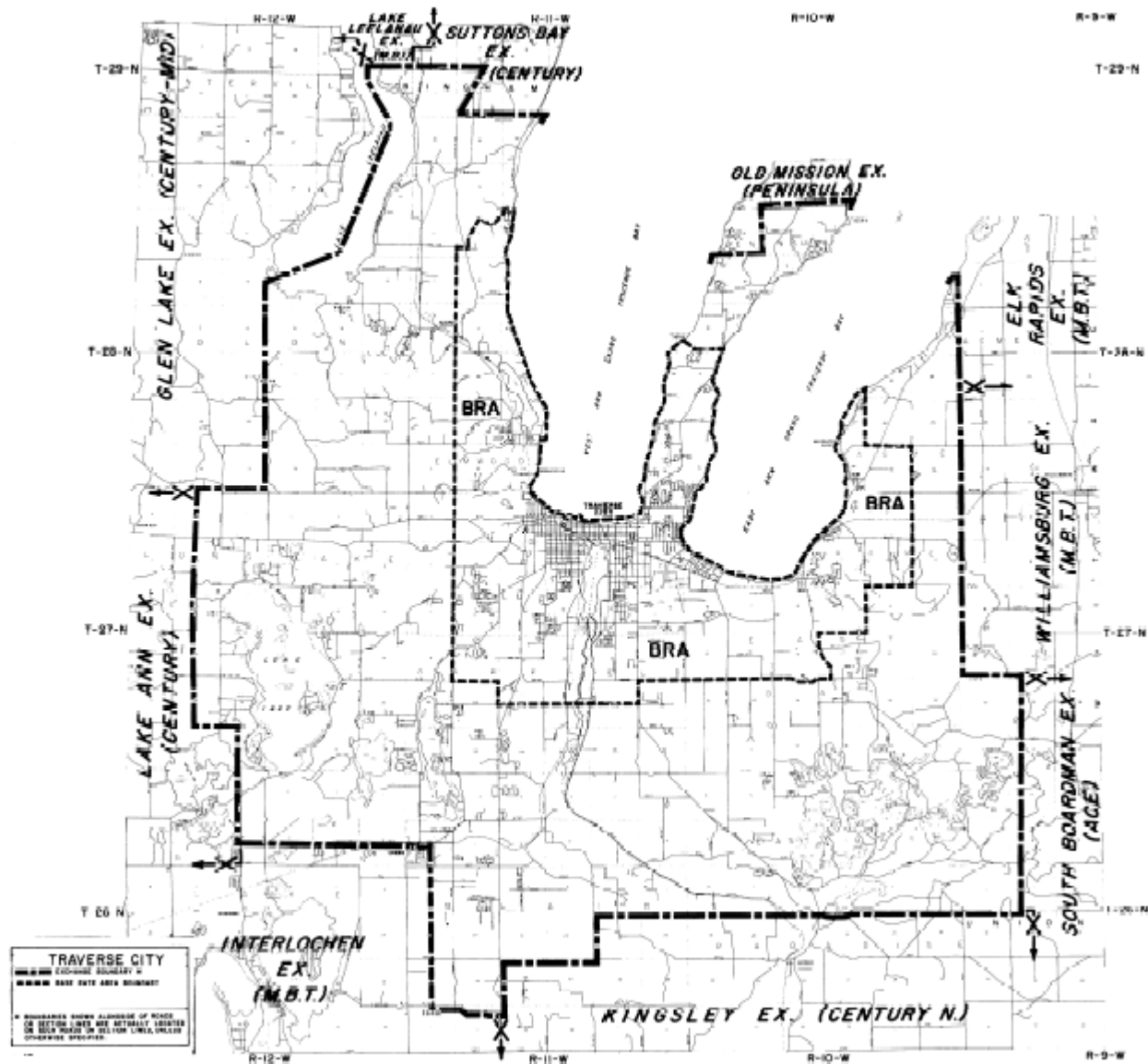
EXCHANGE SERVICE AREA - Enclosed by the following boundary:

Starting at a point where the north line of Section 24, T29N, R12W, Bingham Township, Leelanau County, intersects the center of Lake Leelanau; east to the point where County Road 633 intersects the north line of Section 20, T29N, R11W; southwesterly on County Road 633 to the northwest corner of Section 29; east to the shore of the West Arm of Grand Traverse Bay; southerly, easterly and northerly on the shoreline to the north line of Section 7, T28N, R10W, Peninsula Township, Grand Traverse County; east to the northeast corner of Section 8; north to the northwest corner of Section 4; east to the shore of the East Arm of Grand Traverse Bay; southerly, easterly and northerly on the shoreline to the east line of Section 12, T28N, R10W, Acme Township; south to the southeast corner of Section 24, T27N, R10W, East Bay Township; east to the north 1/8 post of the northwest 1/4 of Section 29, T27N, R9W, Whitewater Township; south to the south 1/8 post of the southwest 1/4 of Section 17, T26N, R9W, Union Township; west on the section lines, westerly and west on River Road, and continuing west on the section lines to the southwest corner of Section 14, T26N, R11W, Blair Township; south to the southeast corner of Section 22; west to the southwest corner of Section 21 (Highway M-37); south to Hilltop Road; westerly, north and west on Hilltop Road to the south 1/4 post of Section 30; north to Highway US-31 (in Section 7); west on Highway US-31 to Pine Tree Road; continuing west on Pine Tree Road to the center of Section 11, Green Lake Township; continuing west to the center of Section 9; north to the north 1/4 post of Section 33, Long Lake Township; west to the south 1/4 post of Section 29; north to the north 1/4 post of Section 5; east to the southwest corner of Section 34, Solon Township; north to the point where the west line of Section 10 intersects the shore of Lake Leelanau; northeasterly and northerly through the center of Lake Leelanau to the starting point.

Material formerly appeared in Tariff M.P.S.C. No. 20R

TRAVERSE CITY

Sheet 253.1



Effective: May 1, 2012

LOCAL TELEPHONE EXCHANGE SERVICES BOUNDARIES

TROUT LAKE

BASE RATE AREA - Enclosed by the following boundary:

Starting at the west 1/8 post of the northwest 1/4 of Section 23, T44N, R6W, Trout Lake Township, Chippewa County; east to the center of the northeast 1/4 of Section 23; south 0.4 miles; west to the west line of Section 23; north to the starting point.

EXCHANGE SERVICE AREA - Enclosed by the following boundary:

Starting at the north 1/8 post of the northeast 1/4 of Section 20, T44N, R6W, Trout Lake Township, Chippewa County; east to the northeast corner of Section 24; south to the east 1/8 post of the southeast 1/4 of Section 24; east to the east 1/8 post of the southeast 1/4 of Section 23, T44N, R5W; south to the southeast corner of Section 35; west to the southwest corner of Section 35; south to the southeast corner of Section 10, T43N, R5W, Brevoort Township, Mackinac County; west to the southwest corner of Section 7, T43N, R5W, Moran Township; north to the northwest corner of Section 6; west to the south 1/8 post of the southeast 1/4 of Section 32, T44N, R6W, Trout Lake Township, Chippewa County; north to the starting point.

Material formerly appeared in Tariff M.P.S.C. No.20R

LOCAL TELEPHONE EXCHANGE SERVICES BOUNDARIES**TRUFANT**

BASE RATE AREA - Enclosed by the following boundary:

Starting at the intersection of D Street and First Street (in Section 26, Maple Valley Township, Montcalm County); northwesterly on D Street to Fourth Street; northeasterly on Fourth Street to the alley between F and G Streets; southeasterly on the alley to First Street; southwesterly on First Street to the starting point.

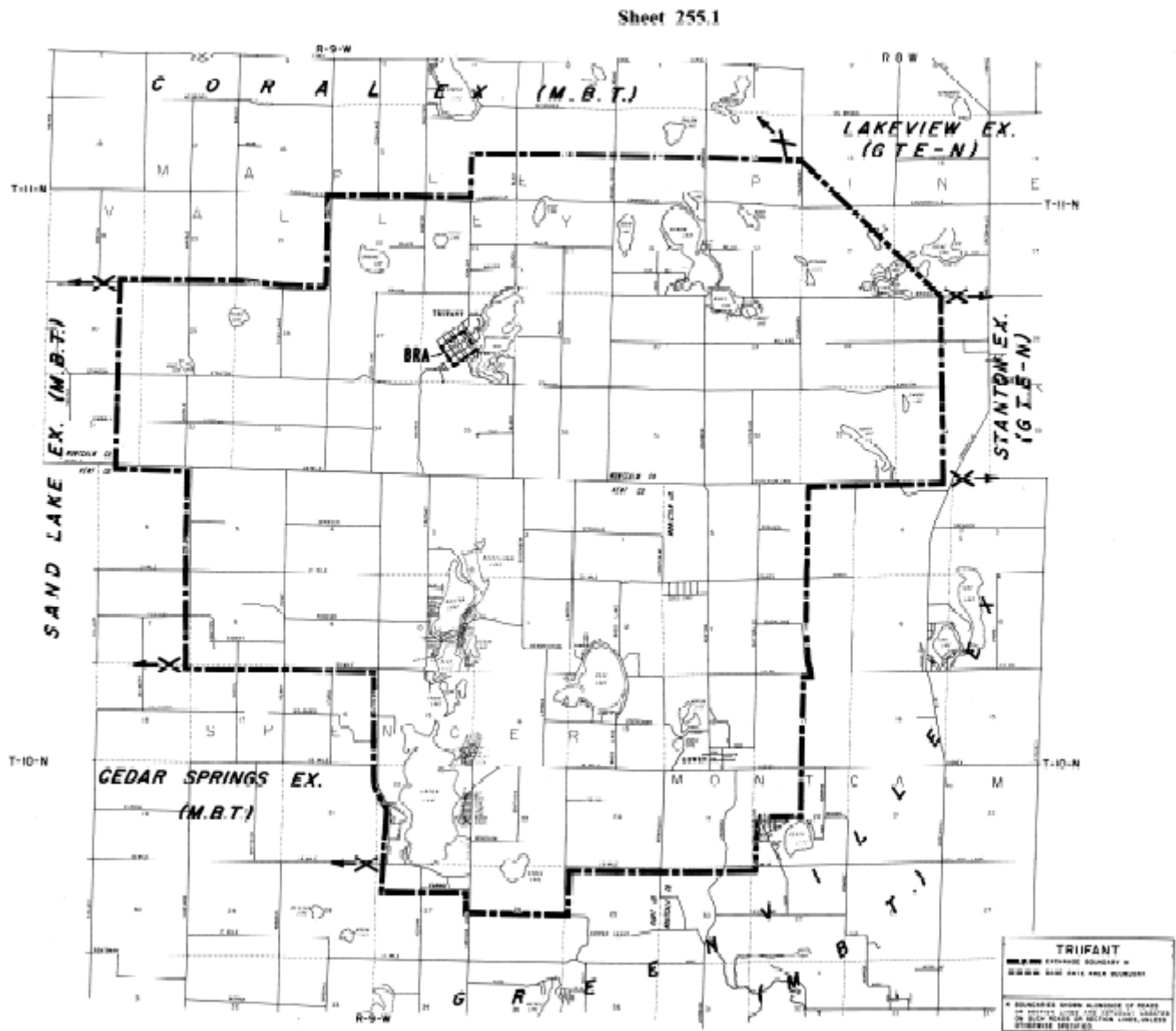
EXCHANGE SERVICE AREA - Enclosed by the following boundary:

Starting at the center of Section 14, Maple Valley Township, Montcalm County; east to the east 1/4 post of Section 17, Pine Township; southeasterly to the south 1/4 post of Section 22; south to the south 1/4 post of Section 34; west to the north 1/4 post of Section 5, Montcalm township; south to the center of Section 20; west to the west 1/4 post of Section 20; south to the southeast corner of Section 19; west to the southwest corner of Section 24, Spencer Township, Kent County; south to the east 1/4 post of Section 26; west to the west 1/4 post of Section 26 (Lincoln Lake Avenue); north to Fargo Street; west on Fargo Street and Fargo Street extended to Meddler Avenue extended; north to Meddler Avenue and continuing north and northerly on Meddler Avenue to 20 Mile Road; west to the southwest corner of Section 8; north to the northwest corner of Section 5; west to the south 1/8 post of the southeast 1/4 of Section 31, Maple Valley Township, Montcalm County; north to the north 1/8 post of the northeast 1/4 of Section 30; east to Amble Road; north to Cannonsville Road; east to the south 1/4 post of Section 14; north to the starting point.

Material formerly appeared in Tariff M.P.S.C. No. 20R

LOCAL TELEPHONE EXCHANGE SERVICES BOUNDARIES

TRUFANT



Material formerly appeared in Tariff M.P.S.C. No. 20R

LOCAL TELEPHONE EXCHANGE SERVICES BOUNDARIES**TUSTIN**

BASE RATE AREA - Enclosed by the following boundary:

Starting at the west 1/8 post of the southwest 1/4 of Section 24, T20N, R10W, Village of Tustin, Osceola County; east to the east 1/8 post of the southwest 1/4 of Section 24; south to the center of Section 25; west to the west 1/4 post of Section 25; north to the starting point.

EXCHANGE SERVICE AREA - Enclosed by the following boundary:

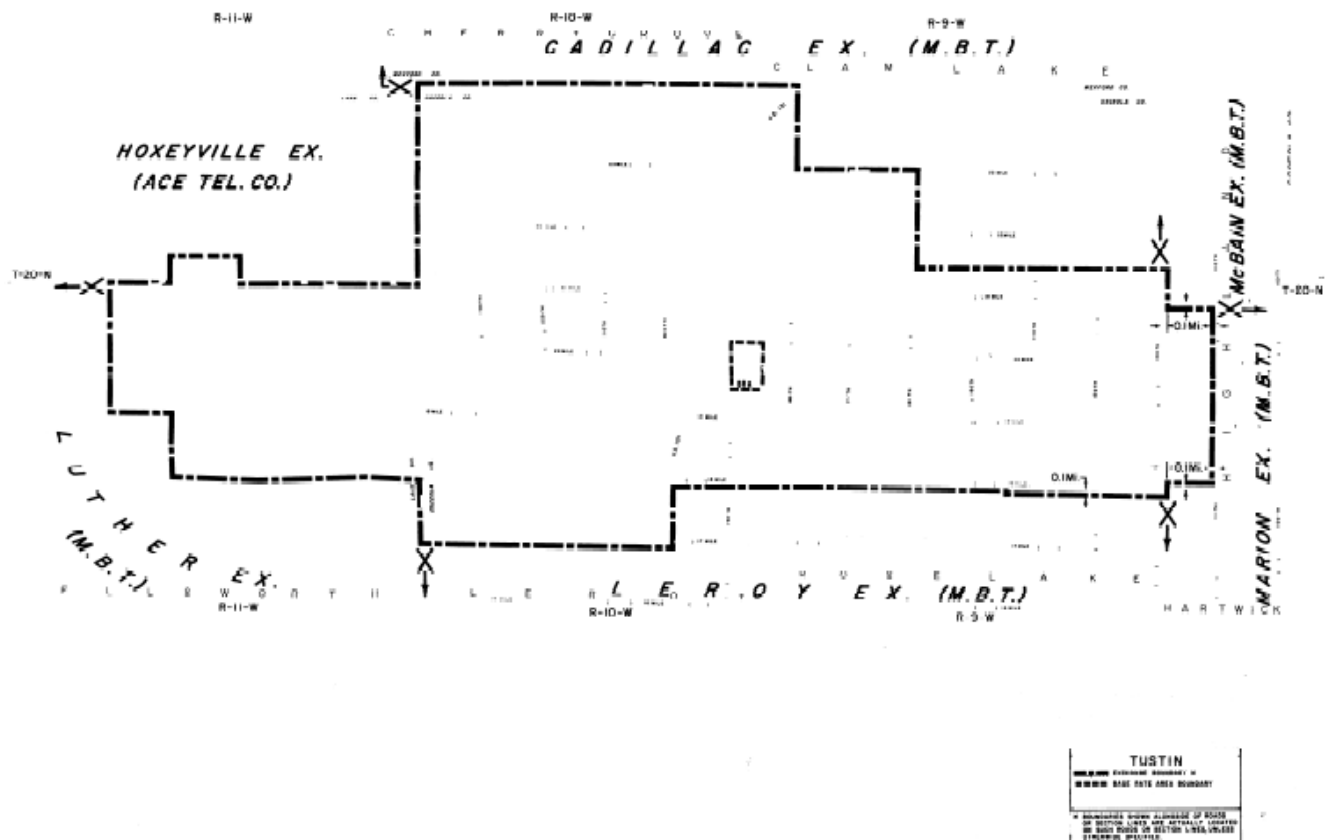
Starting at the northwest corner of Section 6, Burdell Township, Osceola County; east to the northeast corner of Section 1; south to the southeast corner of Section 1; east to the northeast corner of Section 8, Sherman Township; south to the east 1/4 post of Section 17; east to a point 0.1 mile east of the west 1/4 post of Section 18, Highland Township; south to a point 0.1 mile south of the north line of Section 19; east to a point 0.1 mile west of the east line of Section 19; south to a point 0.1 mile north of the south line of Section 31; west to a point 0.1 mile east of the west line of Section 31; south to a point 0.1 mile south of the north line of Section 6, Hartwick Township; west to the north-south 1/4 line of Section 3, Rose Lake Township; north to the north 1/4 post of Section 3; west to the northeast corner of Section 3, Leroy Township; south to the southeast corner of Section 3; west to the southwest corner of Section 6; north to the northwest corner of Section 6; west to the southwest corner of Section 33, Dover Township, Lake County; north to the northwest corner of Section 33; west to the southwest corner of Section 29; north to the northwest corner of Section 20; east to the northeast corner of Section 20; north to the west 1/4 post of Section 16; east to the east 1/4 post of Section 16; south to the southeast corner of Section 16; east to the northeast corner of Section 24; north to the starting point.

Material formerly appeared in Tariff M.P.S.C. No. 20R

LOCAL TELEPHONE EXCHANGE SERVICES BOUNDARIES

TUSTIN

Sheet 256.1



Material formerly appeared in Tariff M.P.S.C. No. 20R

LOCAL TELEPHONE EXCHANGE SERVICES BOUNDARIES**UBLY**

BASE RATE AREA - Enclosed by the following boundary:

Starting at the north 1/8 post of the southeast 1/4 of Section 21, T15N, R13E, Village of Uby, Huron County, east to the north 1/8 post of the southeast 1/4 of Section 22; south to the south 1/8 post of the northeast 1/4 of Section 27; west to the south 1/8 post of the northeast 1/4 of Section 28; north to the starting point.

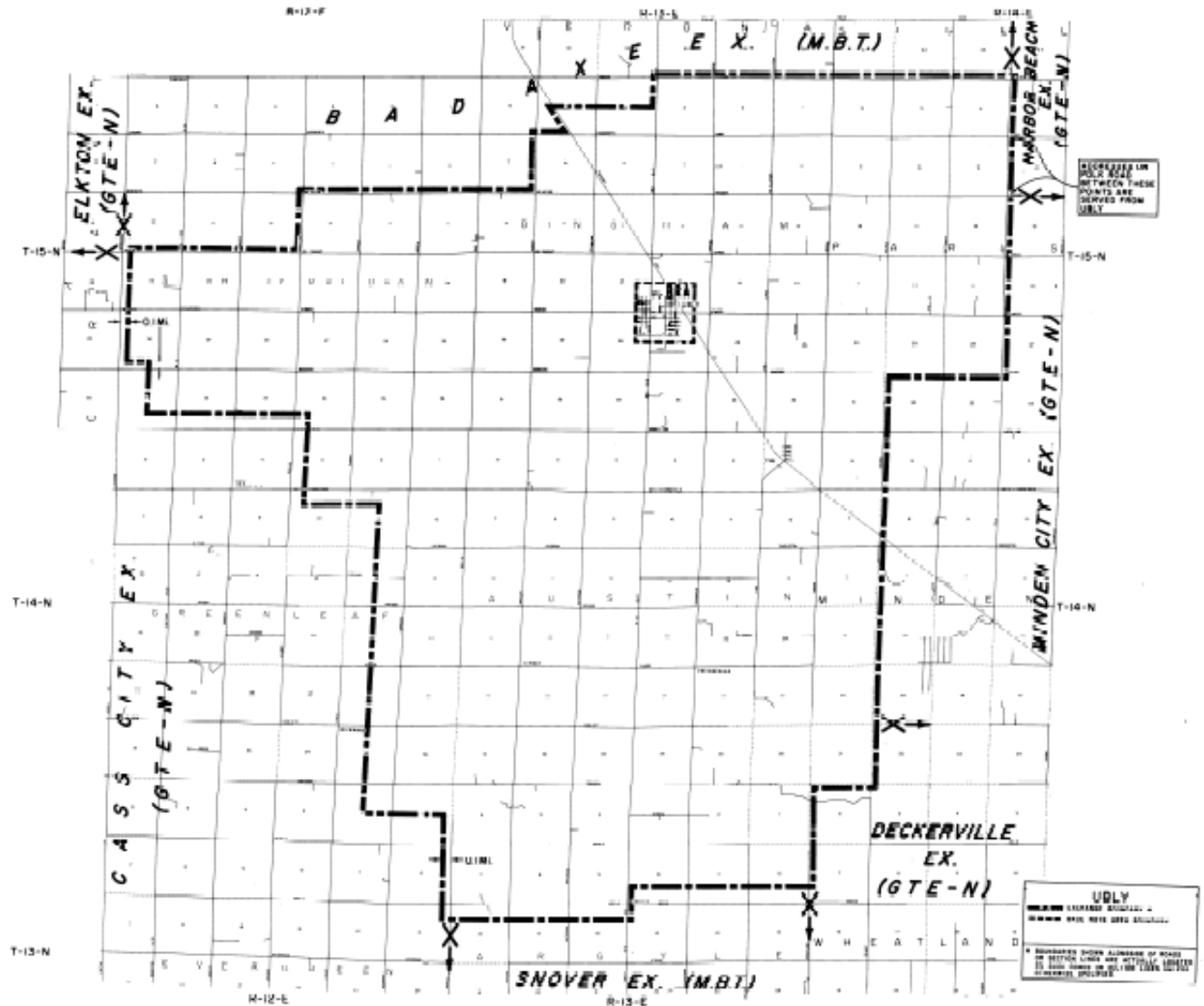
EXCHANGE SERVICE AREA - Enclosed by the following boundary:

Starting at the intersection of Uby Road (Highway M-19) and Popple Road (northwest corner of Section 3, Bingham Township, Huron County); east to Polk Road; south to Munford Road; west to the northeast corner of Section 31, Paris Township; south to the southeast corner of Section 31, Minden Township, Sanilac County; west to the southwest corner of Section 31; south to the east 1/8 post of the southeast 1/4 of Section 12, Argyle Township; west to the west 1/8 post of the southwest 1/4 of Section 10 (Highway M-19); south to the east 1/8 post of the northeast 1/4 of Section 16; west to a point 0.1 mile west of Arnold Road; north to a point 0.1 mile west of the east 1/4 post of Section 1, Evergreen Township; west to the center of Section 2; north to the east 1/8 post of the northwest 1/4 of Section 11, Greenleaf Township; west to the center of the northwest 1/4 of Section 10; north to the center of the southwest 1/4 of Section 34, Sheridan Township, Huron County, west to the west 1/8 post of the southeast 1/4 of Section 31; north to a point 0.1 mile north of the south 1/4 post of Section 30; west to a point 0.1 mile east of the west line of Section 30; north to McTaggart Road; east to McMillan Road; north to McIntyre Road; east to Nugent Road; north to Wadsworth Road; east to the Chesapeake and Ohio Railroad, northwesterly on the railroad to the east-west 1/4 line of Section 5, Bingham Township; east to Uby Road; north to the starting point.

Material formerly appeared in Tariff M.P.S.C. No. 20R

LOCAL TELEPHONE EXCHANGE SERVICES BOUNDARIES

UBLY



Material formerly appeared in Tariff M.P.S.C. No. 20R

LOCAL TELEPHONE EXCHANGE SERVICES BOUNDARIES**UNIONVILLE**

BASE RATE AREA - Enclosed by the following boundary:

Starting on the Chesapeake and Ohio Railroad at the east-west 1/4 line of Section 36, T15N, R8E, Akron Township, Tuscola County; east to Graf Road; south to the east 1/4 post of Section 7, Columbia Township; west to the Chesapeake and Ohio Railroad; north on the railroad to the starting point.

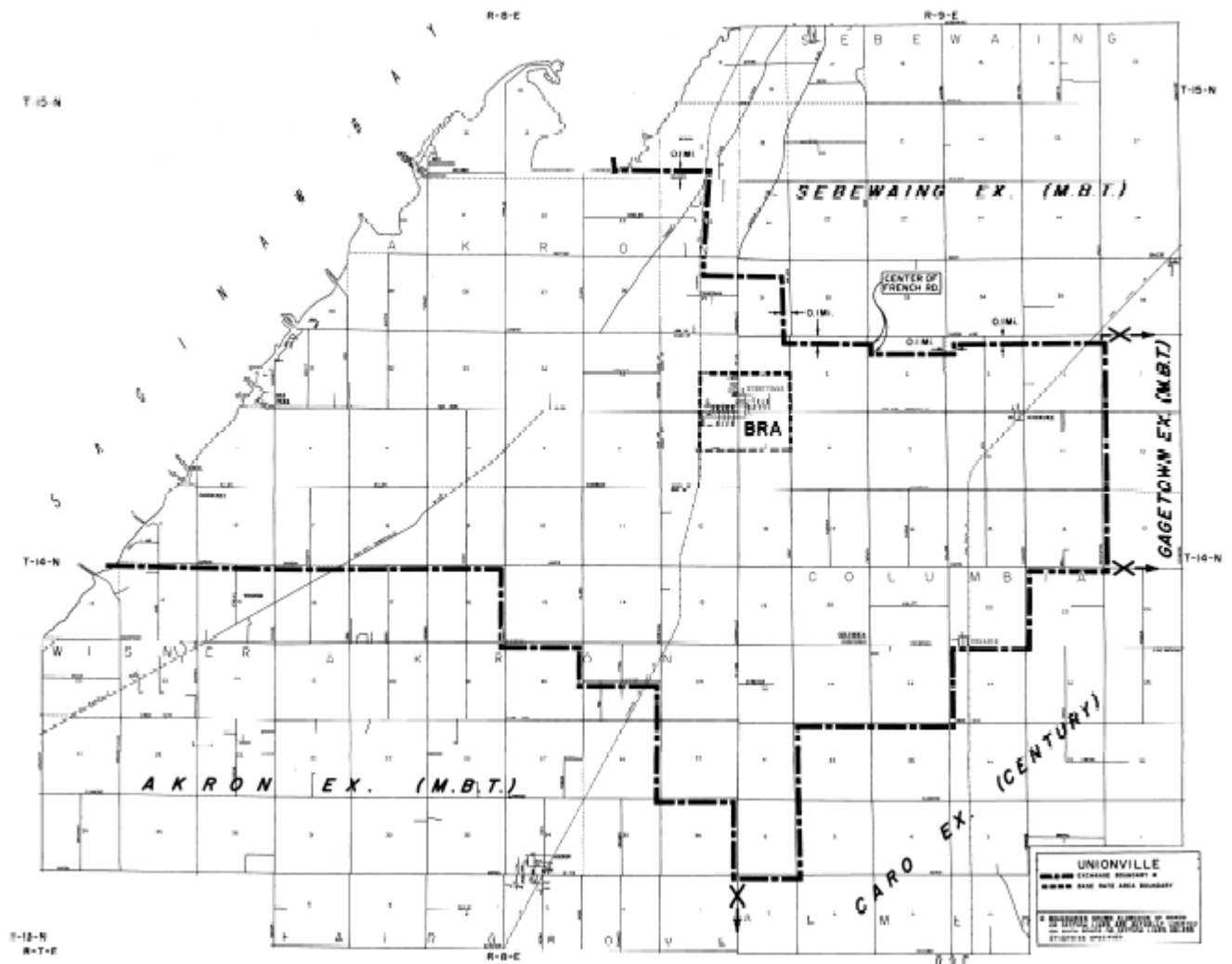
EXCHANGE SERVICE AREA - Enclosed by the following boundary:

Starting on the shore of Saginaw Bay at the south line of Section 11, T14N, R7E, Wisner Township, Tuscola County; northeasterly and southeasterly on the shoreline of Saginaw Bay to a point 0.1 mile north of Wildner Road extended; east to the Chesapeake and Ohio Railroad; southerly on the railroad to the east-west 1/8 line of the northeast 1/4 of Section 25, T15N, R8E, Akron Township; east to a point 0.1 mile west of Miller Road; south to a point 0.1 mile south of Huron Line Road; east to the center of French Road; south on the center of French Road to the west 1/8 post of the northwest 1/4 of Section 4, Columbia Township; east to a point 0.1 mile east of Colling Road; north to a point 0.1 mile south of Huron Line Road; east to Remington Road; south to Hoppe Road; west to Ashmore Road; south to Dickerson Road; west to Colling Road; south to Cass City Road; west to Graf Road; south to Akron Road; west to Unionville Road; north to Elmwood Road; west to Sheridan Road; north to Hoover Road; west to Clark Road; north to Dickerson Road; west to Ringle Road; north to Hoppe Road; west to the starting point.

Material formerly appeared in Tariff M.P.S.C. No. 20R

LOCAL TELEPHONE EXCHANGE SERVICES BOUNDARIES

UNIONVILLE



Material formerly appeared in Tariff M.P.S.C. No. 20R

LOCAL TELEPHONE EXCHANGE SERVICES BOUNDARIES**UTICA**

BASE RATE AREA and EXCHANGE SERVICE AREA - Enclosed by the following boundary:

Starting at the intersection of 24 Mile Road and Dequindre Road (northwest corner of Section 18, Shelby Township, Macomb County); east on the center of 24 Mile Road to the center of Hayes Road; south on the center of Hayes Road to the center of 23 Mile Road; east on the center of 23 Mile Road to the northeast corner of Section 19, Macomb Township; south to the intersection of Garfield Road and 22 Mile Road; continuing south on the center of Garfield Road to the center of Hall Road; west on the center of Hall Road to the center of Hayes Road; south on the center of Hayes Road to the center of Clinton River Road; northwesterly on the center of Clinton River Road to a point 200 feet west of Hayes Road; south to the northeast bank of the Clinton River; northwesterly on the bank of the Clinton River to the south line of Section 10, T2N, R12E, City of Sterling Heights; west to the intersection of Utica Road and 18 Mile Road; continuing west on the center of 18 Mile Road to the west side of Highway M-53; northerly on the west side of Highway M-53 to the center of Van Dyke Road; continuing northerly on the center of Van Dyke Road to the center of 18 1/2 Mile Road; westerly on the center of 18 1/2 Mile Road to the Conrail (Penn Central) Railroad; south on the railroad to the center of 18 Mile Road; west on the center of 18 Mile Road to the center of Dequindre Road; north on the center of Dequindre Road, the west line of Section 18, Shelby Township (Oakland-Macomb County Line) and the center of Dequindre Road to the starting point.

Material formerly appeared in Tariff M.P.S.C. No. 20R

LOCAL TELEPHONE EXCHANGE SERVICES BOUNDARIES**VASSAR**

BASE RATE AREA - Enclosed by the following boundary:

Starting at the northwest corner of Section 7, T11N, R8E, City of Vassar, Tuscola County; east to the northeast corner of Section 7; south to Saginaw Road; southeasterly on Saginaw Road to the Chesapeake and Ohio Railroad; west on the Chesapeake and Ohio Railroad to the Penn Central Railroad; southerly on the Penn Central Railroad to the east-west 1/4 line of Section 18, Vassar Township; west to the west 1/4 post of Section 18; north to the northwest corner of Section 18; west to the southwest corner of Section 12, Tuscola Township; north to Saginaw Road (Highway M-15); southeasterly on Saginaw Road to the north-south 1/4 line of Section 12; north to the west 1/8 post of the northeast 1/4 of Section 12; east to the east 1/8 post of the northeast 1/4 of Section 12; north to the starting point.

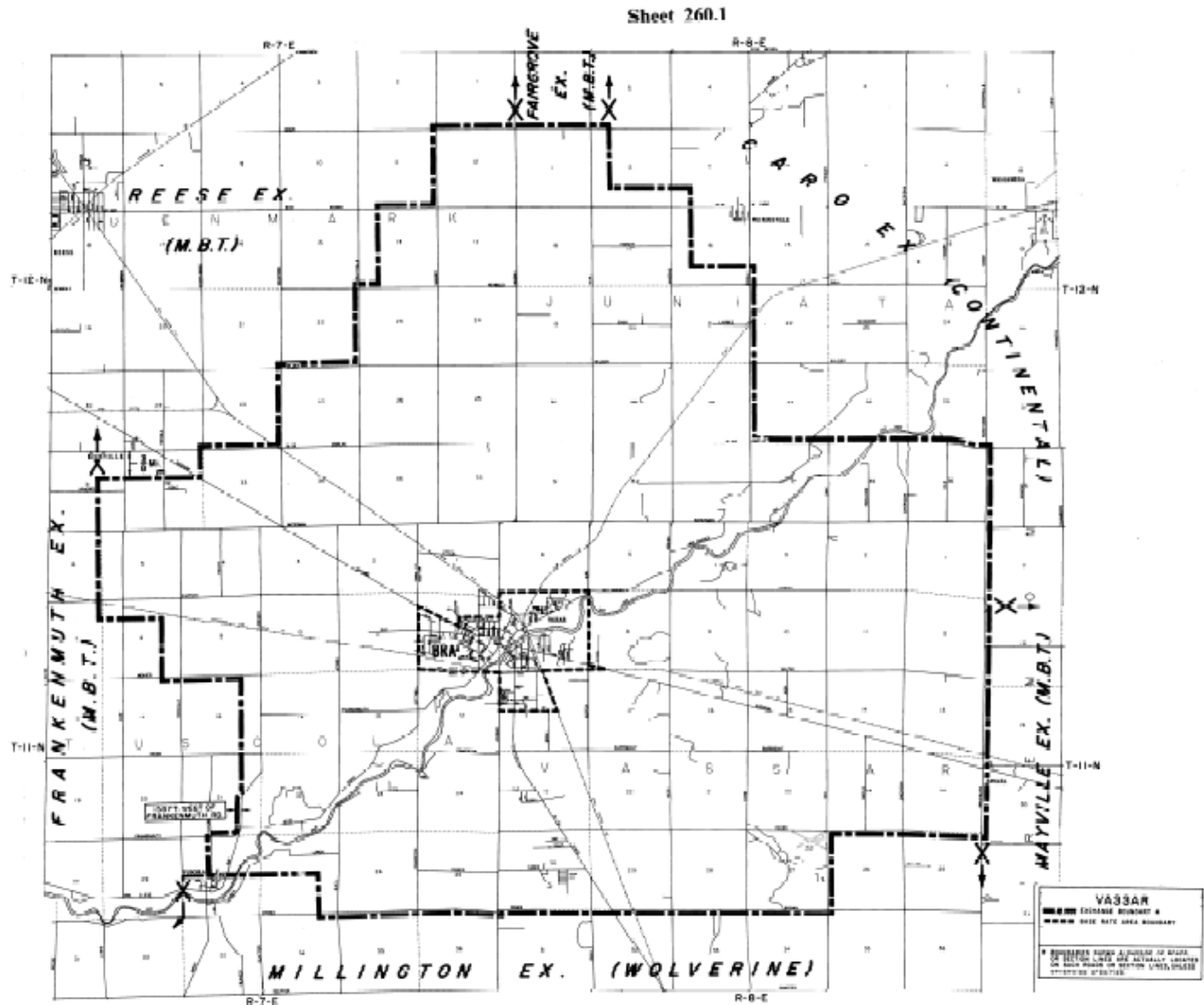
EXCHANGE SERVICE AREA - Enclosed by the following boundary:

Starting at the intersection of Dixon Road and Garner Road (northwest corner of Section 12, Denmark Township, Tuscola County); east to the north 1/8 post of the northwest 1/4 of Section 8, Juniata Township; south to the center of the southwest 1/4 of Section 8; east to the center of the southwest 1/4 of Section 9; south to the center of the southwest 1/4 of Section 16; east to Ringle Road; south to Sanilac Road (Highway M-46); east and easterly on Sanilac Road to Washburn Road; south to Hanes Road; west to Oak Road; south to Brown Road; west to the south 1/8 post of the southeast 1/4 of Section 27, Tuscola Township; north to the north 1/8 post of the southeast 1/4 of Section 27; west to Taylor Road; north to Frankenmuth Road; east on Frankenmuth Road to a point 150 feet west of the intersection of Frankenmuth Road and Bray Road; north and northerly on a line 150 feet west of Frankenmuth Road to the north-south 1/8 line of the northeast 1/4 of Section 21; north to the north 1/8 post of the northeast 1/4 of Section 16; west to the south 1/8 post of the southeast 1/4 of Section 8; north to the center of the northeast 1/4 of Section 8; west to the east 1/8 post of the northeast 1/4 of Section 7; north to the northeast corner of Section 6; continuing north to a point on the north-south 1/8 line of the northeast 1/4 of Section 31, Denmark Township, 3/8 mile south of Sanilac Road; east to the east line of Section 32; north to Sanilac Road; east to Bradford Road; north to Wilder Road; east to Bradleyville Road; north to Reinbold Road; east to the south 1/8 post of the southwest 1/4 of Section 14; north to Caro Road (Highway M-81); east to Garner Road; north to the starting point.

Material formerly appeared in Tariff M.P.S.C. No. 20R

LOCAL TELEPHONE EXCHANGE SERVICES BOUNDARIES

VASSAR



Material formerly appeared in Tariff M.P.S.C. No. 20R

LOCAL TELEPHONE EXCHANGE SERVICES BOUNDARIES**VERMONTVILLE**

BASE RATE AREA - Enclosed by the following boundary:

Starting at the northwest corner of Section 21, Vermontville Township, Eaton County; east to the northeast corner of Section 21; south to the east 1/4 post of Section 21; east to the north 1/8 post of the southwest 1/4 of Section 22; south to the south 1/8 post of the southwest 1/4 of Section 22; west to the southwest corner of Section 22; south to the east 1/8 post of the southeast 1/4 of Section 28; west to the west 1/8 post of the southwest 1/4 of Section 28; north to the starting point.

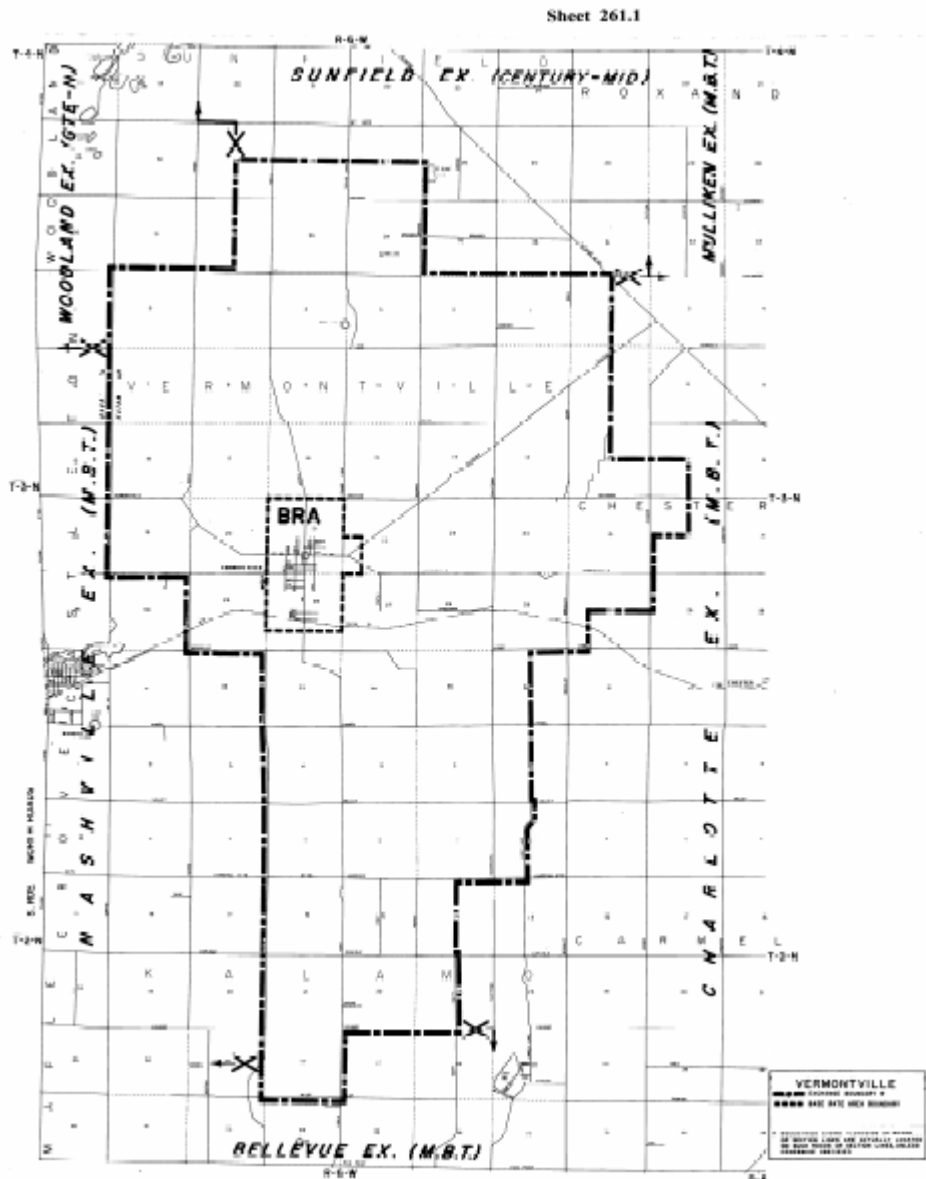
EXCHANGE SERVICE AREA - Enclosed by the following boundary:

Starting at the intersection of Kelly Highway and Hager Road (northwest corner of Section 6, Vermontville Township, Eaton County); east to the north 1/4 post of Section 5; north to the center of Section 29, Sunfield Township; east to the east 1/4 post of Section 27; south to the southeast corner of Section 34; east to the north 1/4 post of Section 6, Chester Township; south to the center of Section 18; east to the center of Section 17; south to the center of Section 20; west to Ainger Road; south to the east 1/4 post of Section 30; west to the north 1/8 post of the southwest 1/4 of Section 30; south to Lamie Highway; west to the north 1/4 post of Section 36, Vermontville Township; south to the intersection of Valley Highway and Lacy Lake Road; continuing southerly on Lacy Lake Road to Lawrence Highway; west to the north 1/4 post of Section 14, Kalamo Township; south to the south 1/4 post of Section 23 (Kalamo Highway); west to Ionia Road; south to Wildt Highway; west to the southwest corner of Section 28; north to the northwest corner of Section 33, Vermontville Township; west to Mason Road; north to Scipio Highway; west to Hager Road; north to the starting point.

Material formerly appeared in Tariff M.P.S.C. No. 20R

LOCAL TELEPHONE EXCHANGE SERVICES BOUNDARIES

VERMONTVILLE



Material formerly appeared in Tariff M.P.S.C. No. 20R

LOCAL TELEPHONE EXCHANGE SERVICES BOUNDARIES**VICKSBURG**

BASE RATE AREA - Enclosed by the following boundary:

Starting on TU Avenue at the west 1/4 post of Section 6, Brady Township, Kalamazoo County; east to 26th Street; north to T Avenue; east to the Grand Trunk Western Railroad; northeasterly on the railroad to the east line of Section 33, Pavilion Township; south to the shore of Indian Lake; easterly and southerly on the shoreline to the north line of Section 3, Brady Township; east to the north 1/4 post of Section 3; south to the center of Section 3; west to the west 1/4 post of Section 3; south to U Avenue; west to 29th Street; south to UV Avenue; west to the center of Section 7; south to the east 1/8 post of the northwest 1/4 of Section 19; west to the center of the northwest 1/4 of Section 24, Schoolcraft Township; north to V Avenue; east to the southwest corner of Section 7, Brady Township; north to the starting point.

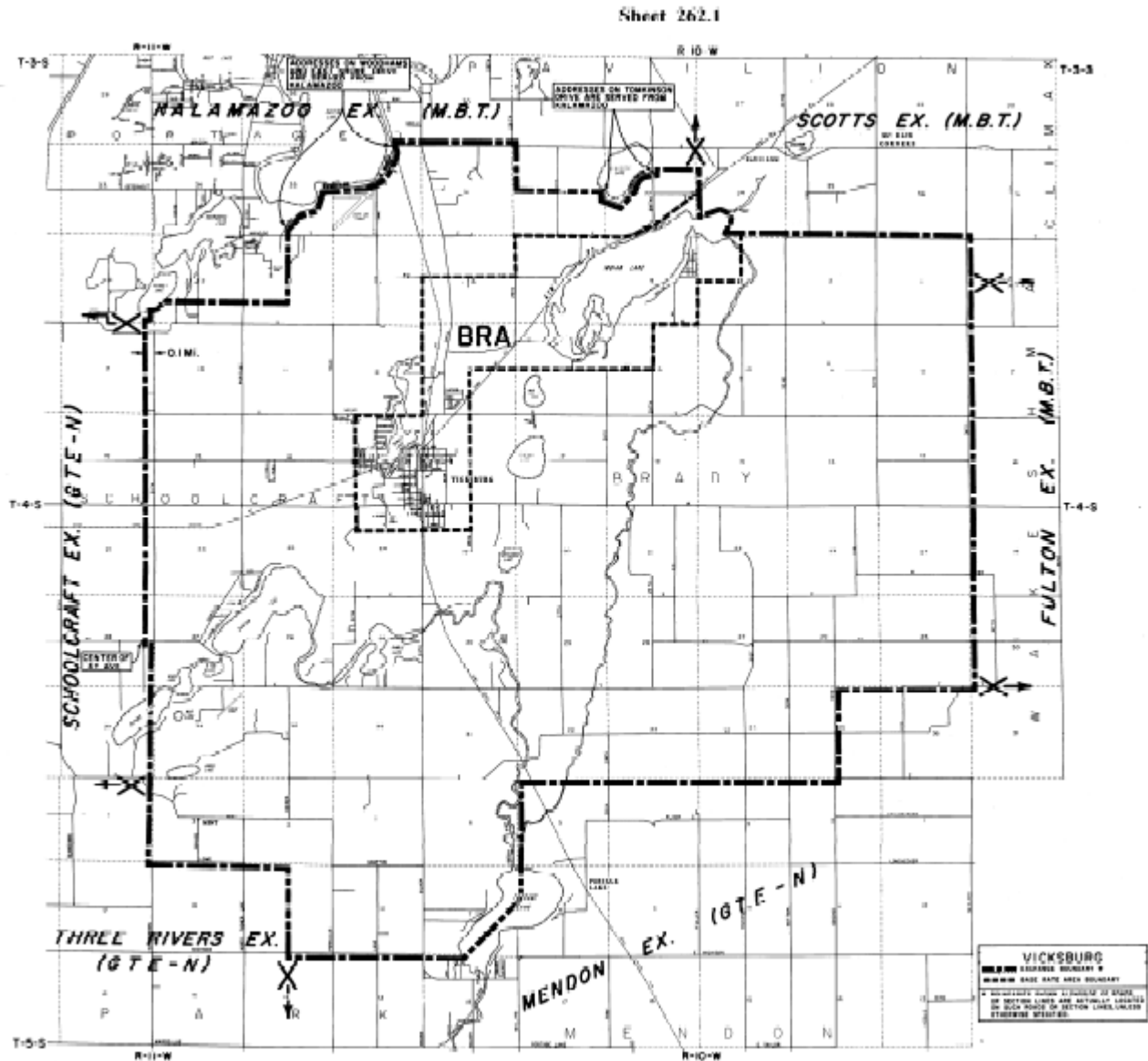
EXCHANGE SERVICE AREA - Enclosed by the following boundary:

Starting at the intersection of S Avenue and 26th Street (northwest corner of Section 32, Pavilion Township, Kalamazoo County); south to the west 1/4 post of Section 32; east to the east 1/4 post of Section 32 (Tompkinson Road); south, easterly and northerly on Tompkinson Road to 29th Street; north to the west 1/8 post of the northeast 1/4 of Section 33; east to the east 1/8 post of the northeast 1/4 of Section 33; south to the shore of Indian Lake; easterly and southerly on the shoreline to the north line of Section 3, Brady Township; east to 36th Street; south to Y Avenue; west to 33rd Street; south to the south 1/4 post of Section 35; west to the southwest corner of Section 32; south to the center of Portage Lake; southwesterly through the center of Portage Lake to the south line of Section 7, Mendon Township, St. Joseph County; west to the south 1/4 post of Section 11, Park Township; north to the north 1/4 post of Section 11; west to the southwest corner of Section 3; north to the center of XY Avenue (east-west 1/4 line of Section 28, Schoolcraft Township, Kalamazoo County); west on the center of XY Avenue for a distance of 0.1 mile; north to the north line of Section 9; east to the northeast corner of Section 9; north to the shore of Hogset Lake; easterly on the shore of Hogset Lake to the east-west 1/8 line of the southwest 1/4 of Section 3; east to the west 1/8 post of the southeast 1/4 of Section 2; north to Woodhams Drive; northerly and easterly on Woodhams Drive to East Shore Drive; northerly on East Shore Drive to S Avenue; east to the starting point.

Material formerly appeared in Tariff M.P.S.C. No. 20R

LOCAL TELEPHONE EXCHANGE SERVICES BOUNDARIES

VICKSBURG



Material formerly appeared in Tariff M.P.S.C. No. 20R

LOCAL TELEPHONE EXCHANGE SERVICES BOUNDARIES

WAKEFIELD

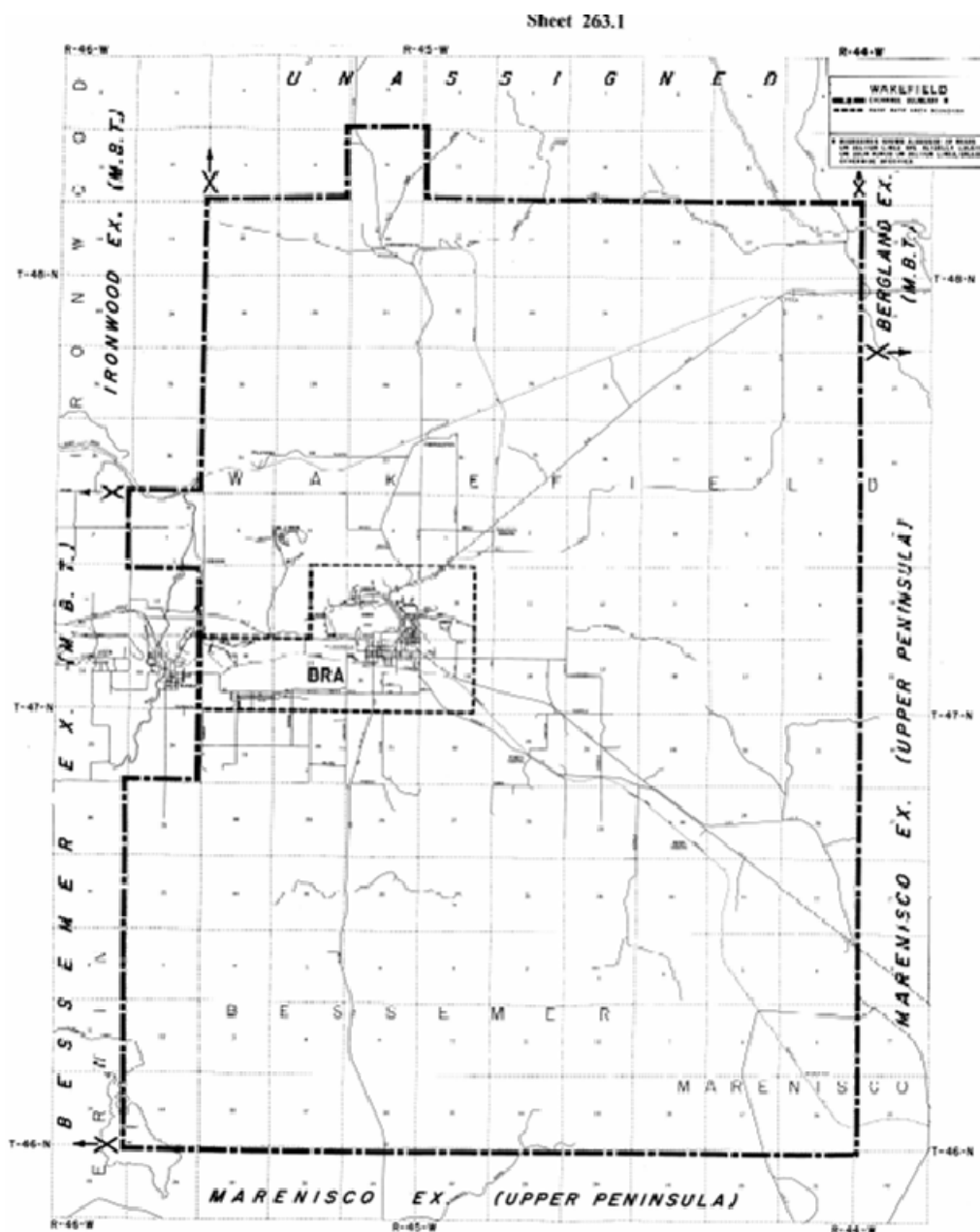
BASE RATE AREA - Enclosed by the following boundary:

Starting at the northwest corner of Section 18, T47N, R45W, City of Wakefield, Gogebic County; east to the north 1/4 post of Section 17; north to the north 1/4 post of Section 8; east to the north 1/8 post of the northeast 1/4 of Section 10; south to the south 1/8 post of the southeast 1/4 of Section 15; west to the southwest corner of Section 18; north to the starting point.

EXCHANGE SERVICE AREA - Enclosed by the following boundary:

Starting at the northwest corner of Section 18, T48N, R45W, Wakefield Township, Gogebic County; east to the northeast corner of Section 17; north to the northwest corner of Section 9; east to the northeast corner of Section 9; south to the northwest corner of Section 15; east to the northeast corner of Section 16; T48N, R44W; south to the southeast corner of Section 16, T46N, R44W, Marenisco Township; west to the southwest corner of Section 13, T46N, R46W, Erwin Township; north to the northwest corner of Section 25, T47N, R46W, Bessemer Township; east to the northeast corner of Section 25; north to the southeast corner of Section 1; west to the southwest corner of Section 1; north to the northwest corner of Section 1; east to the southwest corner of Section 31, T48N, R45W, Wakefield Township; north to the starting point.

Material formerly appeared in Tariff M.P.S.C. No. 20R



Effective: May 1, 2012

LOCAL TELEPHONE EXCHANGE SERVICES BOUNDARIES

WALLOON LAKE

BASE RATE AREA - Enclosed by the following boundary:

Starting at the center of Section 9, T33N, R5W, Melrose Township, Charlevoix County; south to the Bear River; westerly on the Bear River to the shore of Walloon Lake; northerly and westerly on the shore of Walloon Lake to the east-west 1/4 line of Section 8; easterly on the east-west 1/4 lines of Sections 8 and 9 to the starting point.

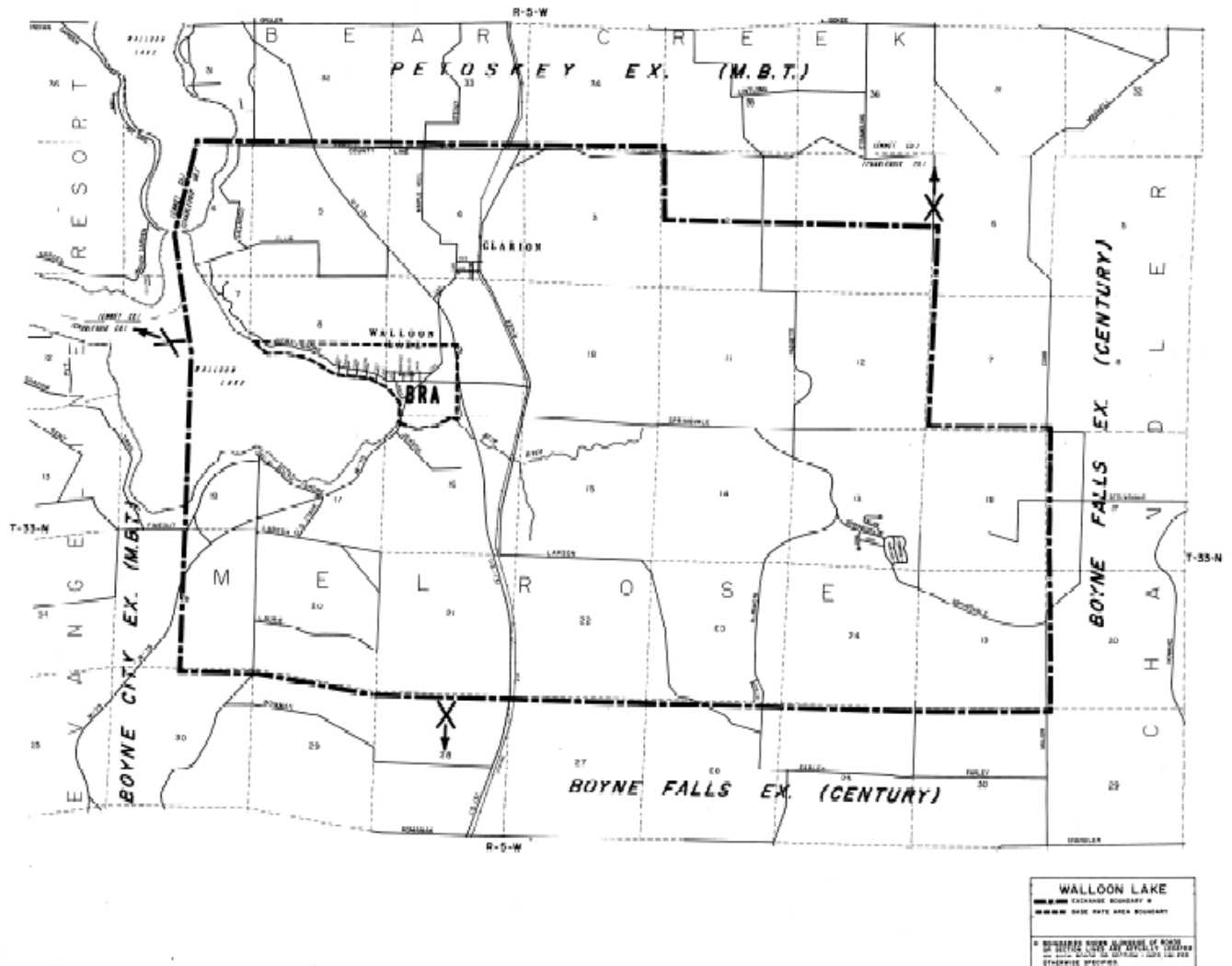
EXCHANGE SERVICE AREA - Enclosed by the following boundary:

Starting at the north 1/4 post of Section 6, T33N, R5W, Melrose Township, Charlevoix County (in the center of Walloon Lake); east to the northeast corner of Section 3; south to the east 1/4 post of Section 3; east to the east 1/4 post of Section 1; south to the southeast corner of Section 12; east to the northeast corner of Section 18, Chandler Township; south to the southeast corner of Section 19; west and westerly on the section lines to the south 1/4 post of Section 19, Melrose Township; north to the shore of Walloon Lake, and continuing north through the center of Walloon Lake to the starting point.

Material formerly appeared in Tariff M.P.S.C. No. 20R

LOCAL TELEPHONE EXCHANGE SERVICES BOUNDARIES

WALLOON LAKE



Material formerly appeared in Tariff M.P.S.C. No. 20R

LOCAL TELEPHONE EXCHANGE SERVICES BOUNDARIES**WASHINGTON**

BASE RATE AREA - Enclosed by the following boundary:

Starting at the intersection of Inwood Road and Mt. Vernon Road (center of Section 18, Washington Township, Macomb County); east on the center of Inwood Road for the distance it comprises the boundary of Stony Creek Park (approximately 1/4 mile); northerly, easterly and southerly on the park boundary to the center of Inwood Road; east on the center of Inwood Road for the distance it comprises the park boundary (approximately 1/4 mile); southerly and easterly on the park boundary, and continuing east on the north line of Section 20 to 29 Mile Road; continuing east on 29 Mile Road to the center of Van Dyke Road; south and southwesterly on the center of Van Dyke Road to the east-west 1/8 line of the southeast 1/4 of Section 22; east to Jewell Road; south to 27 Mile Road; east to Schoenherr Road; south to 25 Mile Road; east to Hayes Road; south to the center of 24 Mile Road; west on the center of 24 Mile Road to the center of Starlite Street; north on the center of Starlite Street to Woodmire Street; continuing north on the north-south 1/4 line of Sections 8 and 5, Shelby Township, to the center of Section S; west on the east-west 1/4 lines of Sections 5 and 6 to the center of Dequindre Road; north on the center of Dequindre Road to the center of Washington Road; northeasterly on the center of Washington Road to the center of 26 Mile Road; east on the center of 26 Mile Road to the boundary of Stony Creek Park; northerly, westerly and southerly on the park boundary to the center of Mead Road; west on the center of Mead Road to the center of Sheldon Road; north on the center of Sheldon Road for the distance it comprises the park boundary (approximately 1 3/8 miles); thence east and north following the park boundary to the center of Snell Road at a point approximately 1/8 mile east of the west line of Section 25, Oakland Township, Oakland County; easterly on the center of Snell Road for the distance it comprises the park boundary; continuing east and north on the park boundary to the center of Eyster Road; easterly and northerly on the center of Eyster Road for the distance it comprises the park boundary; easterly, northerly and westerly on the park boundary to the center of Mt. Vernon Road at a point approximately 3/8 miles south of Inwood Road; north on the center of Mt. Vernon Road to the starting point.

EXCHANGE SERVICE AREA - (See Sheet No. 265.1)

Material formerly appeared in Tariff M.P.S.C. No. 20R

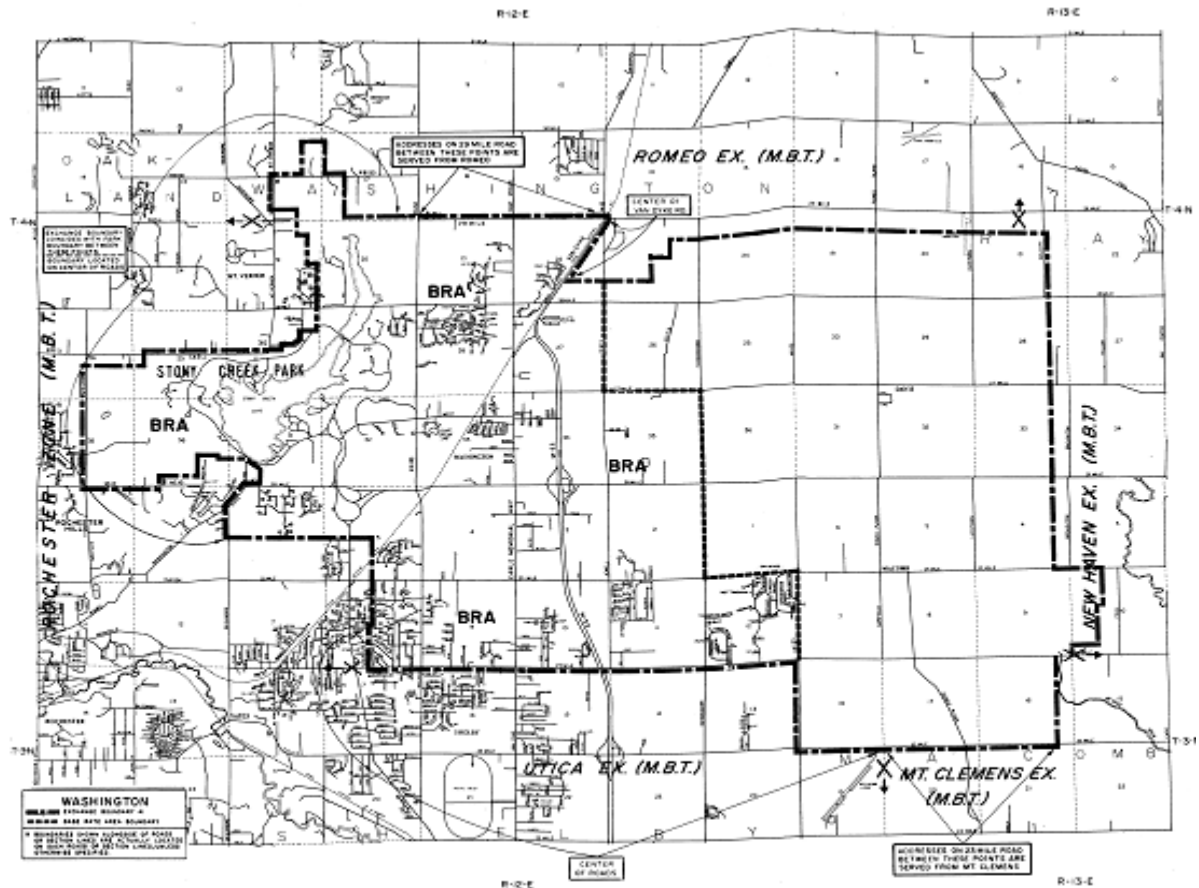
LOCAL TELEPHONE EXCHANGE SERVICES BOUNDARIES (cont'd)**WASHINGTON**

EXCHANGE SERVICE AREA - Enclosed by the following boundary:

Starting at the intersection of Inwood Road and Mt. Vernon Road (center of Section 18, Washington Township, Macomb County); east on the center of Inwood Road for the distance it comprises the boundary of Stony Creek Park (approximately 1/4 mile); northerly, easterly and southerly on the park boundary to the center of Inwood Road; east on the center of Inwood Road for the distance it comprises the park boundary (approximately 1/4 mile); southerly and easterly on the park boundary, and continuing east on the north line of Section 20 to 29 Mile Road; continuing east on 29 Mile Road to the center of Van Dyke Road; south and southwesterly on the center of Van Dyke Road to the east-west 1/8 line of the southeast 1/4 of Section 22; east to the west 1/8 post of the southeast 1/4 of Section 23; north along the north-south 1/4 line of Section 23: to a point 120 feet south of the east-west 1/4 line of Section 23; east paralleling east-west 1/4 line to the east 1/8 line of Section 23; north to the center of the northeast 1/4 of Section 23; east paralleling the section lines to the center of the northeast 1/4 of Section 21, Ray Township; South to the centerline of 25 Mile Road, east on the centerline of 25 Mile Road to the north 1/8 post of the northwest 1/4 Section 10, Macomb Township (approximately 1/2 mile); south to the east-west 1/4 line of Section 10, west 693' +/-, south 2061' +/-, west 660' +/- to the west line of Section 10, south 622' +/- to the centerline of 24 Mile Road (Southwest corner of Section 10); west to the north 1/8 post of the northeast 1/4 of Section 16 (approximately 1/4 mile); south to the south 1/8 post of the southeast 1/4 of Section 16, Macomb Township (23 Mile Road); west on 23 Mile Road to the southwest corner of Section 17; continuing west on the center of 23 Mile Road to the center of Hayes Road; north on the center of Hayes Road to the center of 24 Mile Road; west on the center of 24 Mile Road to the center of Starlite Street; north on the center of Starlite Street to Woodmire Street; continuing north on the north-south 1/4 line of Sections 8 and 5, Shelby Township, to the center of Section 5; west on the east-west 1/4 lines of Sections 5 and 6 to the center of Dequindre Road; north on the center of Dequindre Road to the center of Washington Road; park boundary to the center of Mead Road; west on the center of Mead Road to the center of Sheldon Road; north on the center of Sheldon Road for the distance it comprises the park boundary (approximately 1 3/8 miles); thence east and north following the park boundary to the center of Snell Road at a point approximately 1/8 mile east of the west line of Section 25, Oakland Township, Oakland County; easterly on the center of Snell Road for the distance it comprises the park boundary; continuing east and north on the park boundary to the center of Eyster Road; easterly and northerly on the center of Eyster Road for the distance it comprises the park boundary; easterly, northerly and westerly on the park boundary to the center of Mt. Vernon Road at a point approximately 3/8 miles south of Inwood Road; north on the center of Mt. Vernon Road to the starting point.

LOCAL TELEPHONE EXCHANGE SERVICES BOUNDARIES (cont'd)

WASHINGTON (cont'd)



LOCAL TELEPHONE EXCHANGE SERVICES BOUNDARIES**WATERSMEET**

BASE RATE AREA - Enclosed by the following boundary:

Starting at the north 1/4 post of Section 28, T45N, R39W, Watersmeet Township, Gogebic County; east to the north 1/4 post of Section 27; south to the south 1/4 post of Section 27; west to the south 1/4 post of Section 28; north to the starting point.

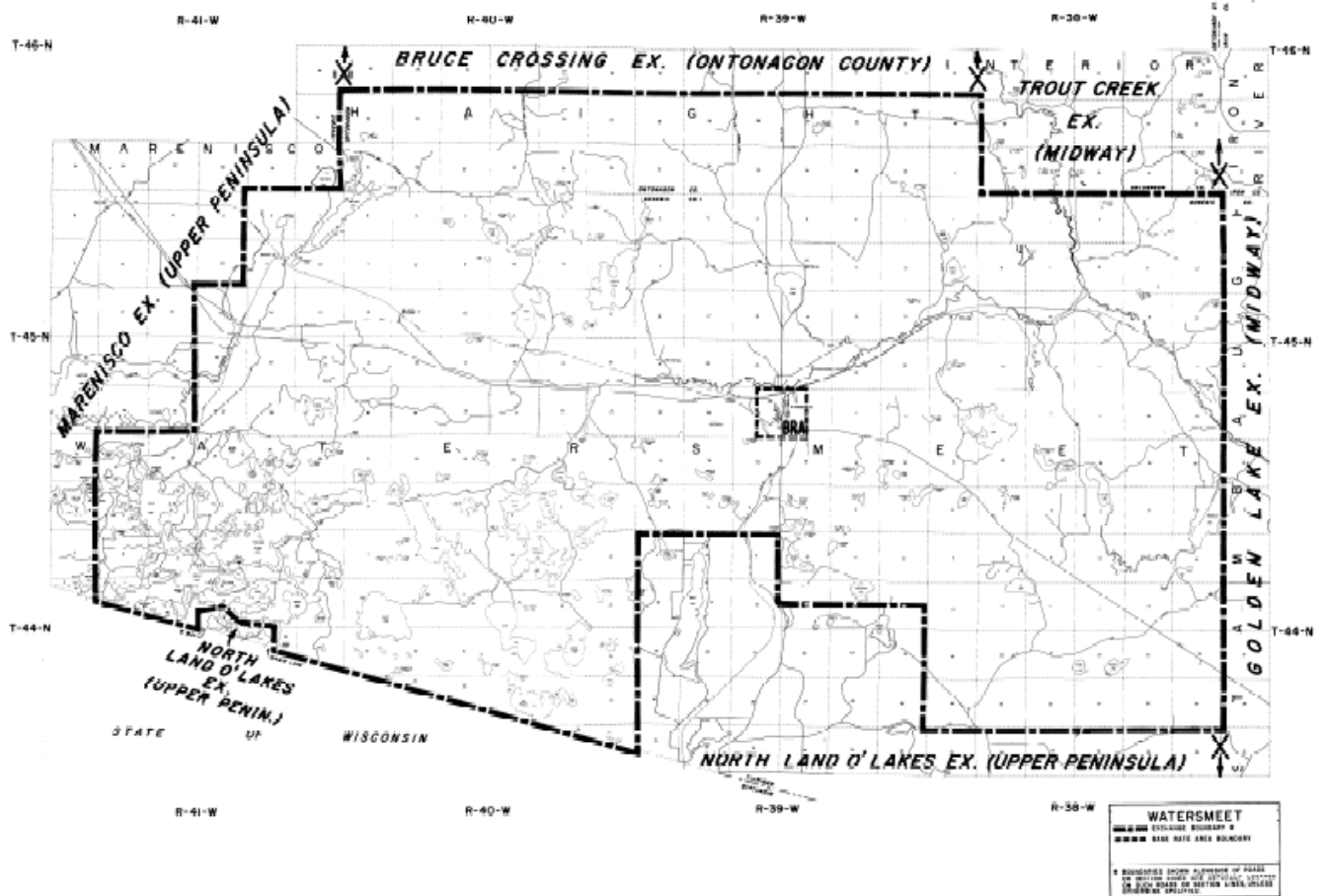
EXCHANGE SERVICE AREA - Enclosed by the following boundary:

Starting at the northwest corner of Section 30, T46N, R40W, Haight Township, Ontonagon County; east to the northeast corner of Section 30, T46N, R38W, Interior Township; south to the southeast corner of Section 31; east to the northeast corner of Section 1, T45N, R38W, Watersmeet Township, Gogebic County; south to the southeast corner of Section 25, T44N, R38W; west to the southwest corner of Section 30; north to the east 1/4 post of Section 13, T44N, R39W; west to the road which runs in a generally north-south direction in Section 15; northwesterly on the road to the west line of Section 15; north to the northwest corner of Section 10; west to the northeast corner of Section 12, T44N, R40W; south to the Michigan-Wisconsin State Line; northwesterly on the State Line to the north-south 1/4 line of Section 23, T44N, R41W (in Mamie Lake); north to the north 1/4 post of Section 23 (in Mamie Lake); northwesterly through East Bay Lake and West Bay Lake to the west 1/8 post of the southwest 1/4 of Section 15; south to the Michigan-Wisconsin State Line (in West Bay Lake); northwesterly on the State Line to the west line of Section 17; north to the northwest corner of Section 32, T45N, R41W; east to the northeast corner of Section 33; north to the northwest corner of Section 15; east to the northeast corner of Section 15; north to the northwest corner of Section 2; east to the northeast corner of Section 1; north to the starting point.

Material formerly appeared in Tariff M.P.S.C. No. 20R

LOCAL TELEPHONE EXCHANGE SERVICES BOUNDARIES

WATERSMEET



Material formerly appeared in Tariff M.P.S.C. No.20R

LOCAL TELEPHONE EXCHANGE SERVICES BOUNDARIES**WATERVLIET**

BASE RATE AREA - Enclosed by the following boundary:

Starting at the intersection of Paw Paw Lake Road and Blatchford Road (west 1/4 post of Section 11, T3S, R17W, Watervliet Township, Berrien County); east to the east 1/4 post of Section 11; south to Dwight Boyer Road; west to Highway M-140; southwesterly on Highway M-140 to a point 3/8 miles west of the east line of Section 14; south to the Chesapeake and Ohio Railroad; easterly on the railroad to Red Arrow Highway; south to the south line of Section 24; west to a point 3/8 miles west of John Goff Road; south to Highway I-94; westerly on Highway I-94 to a point 3/8 miles west of the east line of Section 27; north to Red Arrow Highway; west to the south 1/8 post of the southeast 1/4 of Section 21; north to the Chesapeake and Ohio Railroad; easterly on the railroad to the west line of Section 22; north to the shore of Paw Paw Lake; northerly, easterly and northerly through the center of Paw Paw Lake to the west line of Section 11; north to the starting point.

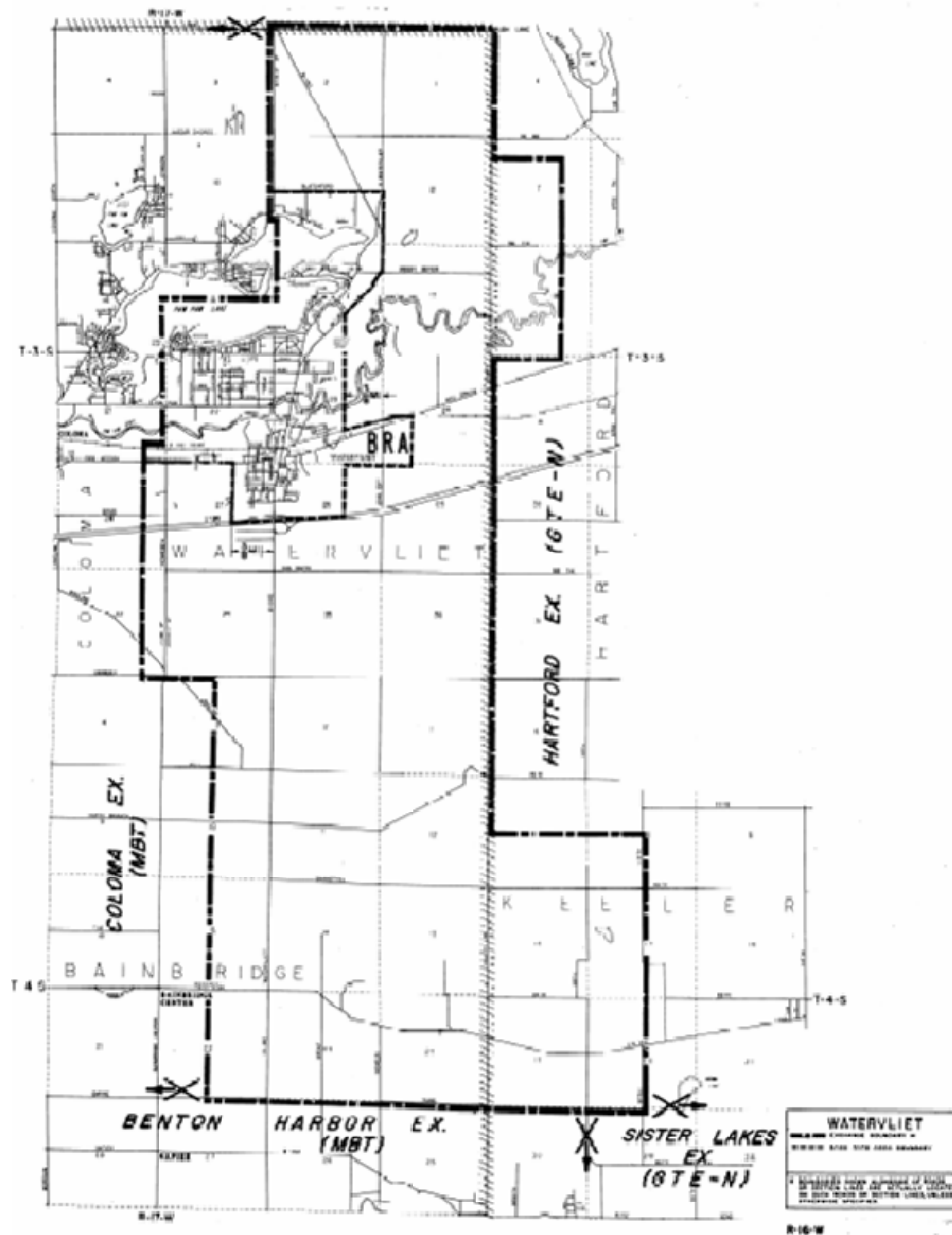
EXCHANGE SERVICE AREA - Enclosed by the following boundary:

Starting at the northwest corner of Section 2, T3S, R17W, Watervliet Township, Berrien County; east to the northeast corner of Section 1; south to the west 1/8 post of the northwest 1/4 of Section 7, Hartford Township, Van Buren County; east to the center of the northeast 1/4 of Section 7; south to the south 1/8 post of the southeast 1/4 of Section 18; west to the southwest corner of Section 18; south to the west 1/4 post of Section 7, Keeler Township; east to the center of Section 8; south to the south 1/4 post of Section 20; west to the south 1/4 post of Section 22, Bainbridge Township, Berrien County; north to the north 1/4 post of Section 3; west to the south 1/8 post of the southeast 1/4 of Section 33, T3S, R17W, Coloma Township; north to the Chesapeake and Ohio Railroad; easterly on the railroad to the west line of Section 22, T3S, R17W, Watervliet Township; north to the shore of Paw Paw Lake; northerly, easterly and northerly through the center of Paw Paw Lake to the west line of Section 11; north to the starting point.

Material formerly appeared in Tariff M.P.S.C. No.20R

LOCAL TELEPHONE EXCHANGE SERVICES BOUNDARIES

WATERVLIET



Material formerly appeared in Tariff M.P.S.C. No.20R

LOCAL TELEPHONE EXCHANGE SERVICES BOUNDARIES**WAYLAND**

BASE RATE AREA - Enclosed by the following boundary:

Starting at the intersection of 136th Avenue and 12th Street (northwest corner of Section 6, City of Wayland, Allegan County); east to the Penn Central Railroad; northerly on the railroad to the north line of Section 31, Leighton Township; east to the north 1/8 post of the northeast 1/4 of Section 31; south to the south 1/8 post of the northeast 1/4 of Section 31; east to Forest Street extended; south to the north line of Section 5, City of Wayland; east to the north 1/4 post of Section 5; south to the east 1/8 post of the northwest 1/4 of Section 8; west to the west 1/8 post of the northwest 1/4 of Section 7; north to the starting point.

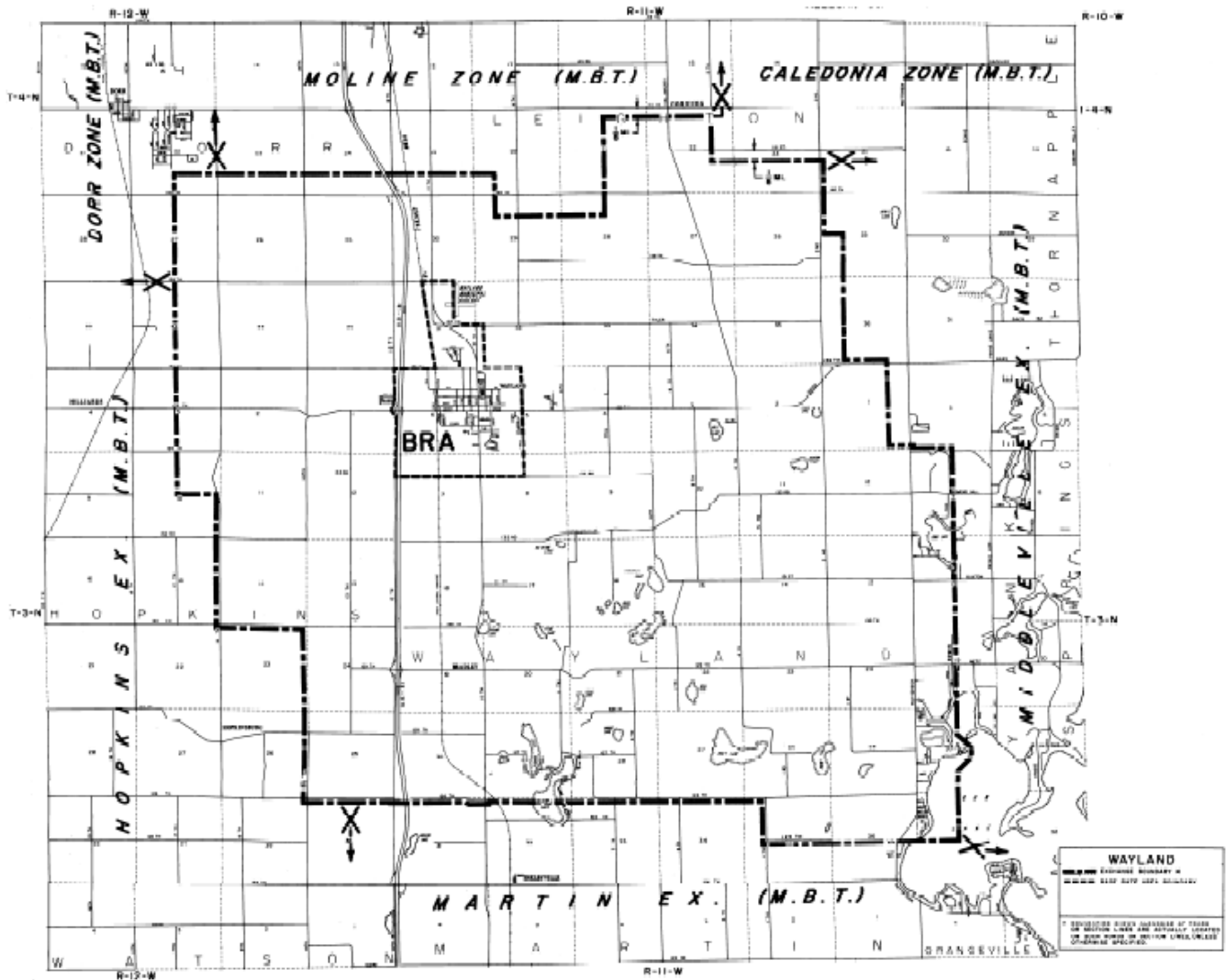
EXCHANGE SERVICE AREA - Enclosed by the following boundary:

Starting at the west 1/8 post of the southeast 1/4 of Section 22, Dorr Township, Allegan County; east to the center of the southwest 1/4 of Section 20, Leighton Township; south to the center of the northwest 1/4 of Section 29; east to the east 1/8 post of the northwest 1/4 of Section 28; north to a point 1/8 mile south of 142nd Avenue; east to the north-south 1/8 line of the northeast 1/4 of Section 22; south to a point 1/8 mile south of 141st Avenue; east to Second Street; south to the west 1/4 post of Section 25; east to the north 1/8 post of the southwest 1/4 of Section 25; south to 136th Avenue; east to the north 1/8 post of the northeast 1/4 of Section 1, Wayland Township; south to the south 1/8 post of the southeast 1/4 of Section 1; east to the north 1/4 post of Section 7, Yankee Springs Township, Barry County; south to the shore of Gun Lake (in Section 19); southerly and westerly through the center of Gun Lake to the east-west 1/4 line of Section 36, Wayland Township, Allegan County; west to Fourth Street; north to 126th Avenue; west to 14th Street; north to 130th Avenue; west to 16th Street; north to the east 1/4 post of Section 10, Hopking Township; west to the center of Section 10; north to the starting point.

Material formerly appeared in Tariff M.P.S.C. No.20R

LOCAL TELEPHONE EXCHANGE SERVICES BOUNDARIES

WAYLAND



Material formerly appeared in Tariff M.P.S.C. No.20R

LOCAL TELEPHONE EXCHANGE SERVICES BOUNDARIES

WEST BRANCH

BASE RATE AREA - Enclosed by the following boundary:

Starting at the west 1/8 post of the northwest 1/4 of Section 19, West Branch Township, Ogemaw County; east to the east 1/8 post of the northeast 1/4 of Section 19; south to the southeast corner of Section 19 (Highway M-55); east to the northeast corner of Section 29; south to the southeast corner of Section 32; west to the Penn Central Railroad; northwesterly on the railroad to the east-west 1/4 line of Section 30; west to the west 1/4 post of Section 30; north to the west 1/8 post of the northwest 1/4 of Section 30; west to the west 1/8 post of the northeast 1/4 of Section 25, Ogemaw Township; north to the Penn Central Railroad; easterly on the railroad to the east line of Section 24; north to the starting point.

Material formerly appeared in Tariff M.P.S.C. No.20R

LOCAL TELEPHONE EXCHANGE SERVICES BOUNDARIES (cont'd)**WEST BRANCH (cont'd)**

EXCHANGE SERVICE AREA - Enclosed by the following boundary:

Starting at the northwest corner of Section 29, T24N, R1E, Foster Township, Ogemaw county; east to the northeast corner of Section 30, T24N, R2E; south to Fairview Road and continuing south and southerly on Fairview Road to the southeast corner of Section 19, T23N, R2E, Klacking Township; east to the northeast corner of Section 26; south to the southeast corner of Section 35; east to the southwest corner of Section 36, Cumming Township; north to the northwest corner of Section 36; east to the north 1/8 post of the northeast 1/4 of Section 31, Hill Township; south to the south 1/8 post of the southeast 1/4 of Section 18, Logan Township; east to the northeast corner of Section 19; south to the southeast corner of Section 30; west to the northeast corner of Section 36, Churchill Township; south to the southeast corner of Section 36; west to a point 0.2 miles west of the southeast corner of Section 35; north to the east-west 1/4 line of Section 35; west to a point 0.2 miles west of the east 1/4 post of Section 33; south to the south line of Section 33; west to a point 0.1 mile east of the northwest corner of Section 5, Mills Township; south to a point 0.1 mile south of the north line of Section 8; west to the west line of Section 7; south to a point 0.6 miles south of the northeast corner of Section 25, Horton Township; west to the north-south 1/8 line of the southeast 1/4 of Section 26; south to the south 1/8 post of the southeast 1/4 of Section 35; west to the south 1/4 post of Section 32; south to the center of Section 10, Bourrett Township, Gladwin County; west to the west 1/4 post of Section 10; south to the east 1/4 post of Section 4, Sheridan Township; west to the north 1/8 post of the southeast 1/4 of section 5, south to the south 1/8 post of the southeast 1/4 of section 5, west to the north 1/8 post of the northwest 1/4 of section 8, south to the southeast corner of the northwest 1/4 of the northwest 1/4 of section 8, west to the west 1/8 post of the northwest 1/4 of section 18, north to the west 1/4 post of section 5; west to the center of Section 2, Secord Township; north to a point directly east of #3853 Lakeshore Drive; west (excluding #3853) to the Tittabawassee River; northerly on the Tittabawassee River to Elk Lake Creek; northwesterly and westerly on Elk Lake Creek to a point 0.1 mile east of Cedar Lake Road; north and northeasterly paralleling Cedar Lake Road to a point 0.1 mile south of the north line of Section 15, Clement Township; west to the west line of Section 16; north to the northwest corner of Section 19, T23N, R1E, Foster Township, Ogemaw County; east to the northeast corner of Section 19; north to the starting point.

Material formerly appeared in Tariff M.P.S.C. No.20R

LOCAL TELEPHONE EXCHANGE SERVICES BOUNDARIES**WHITE CLOUD**

BASE RATE AREA - Enclosed by the following boundary:

Starting at the center of Section 31, T14N, R12W, City of White Cloud, Newaygo County; east to the center of Section 33; south to the center of Section 4, T13N, R12W; west to the center of Section 6; north to the starting point.

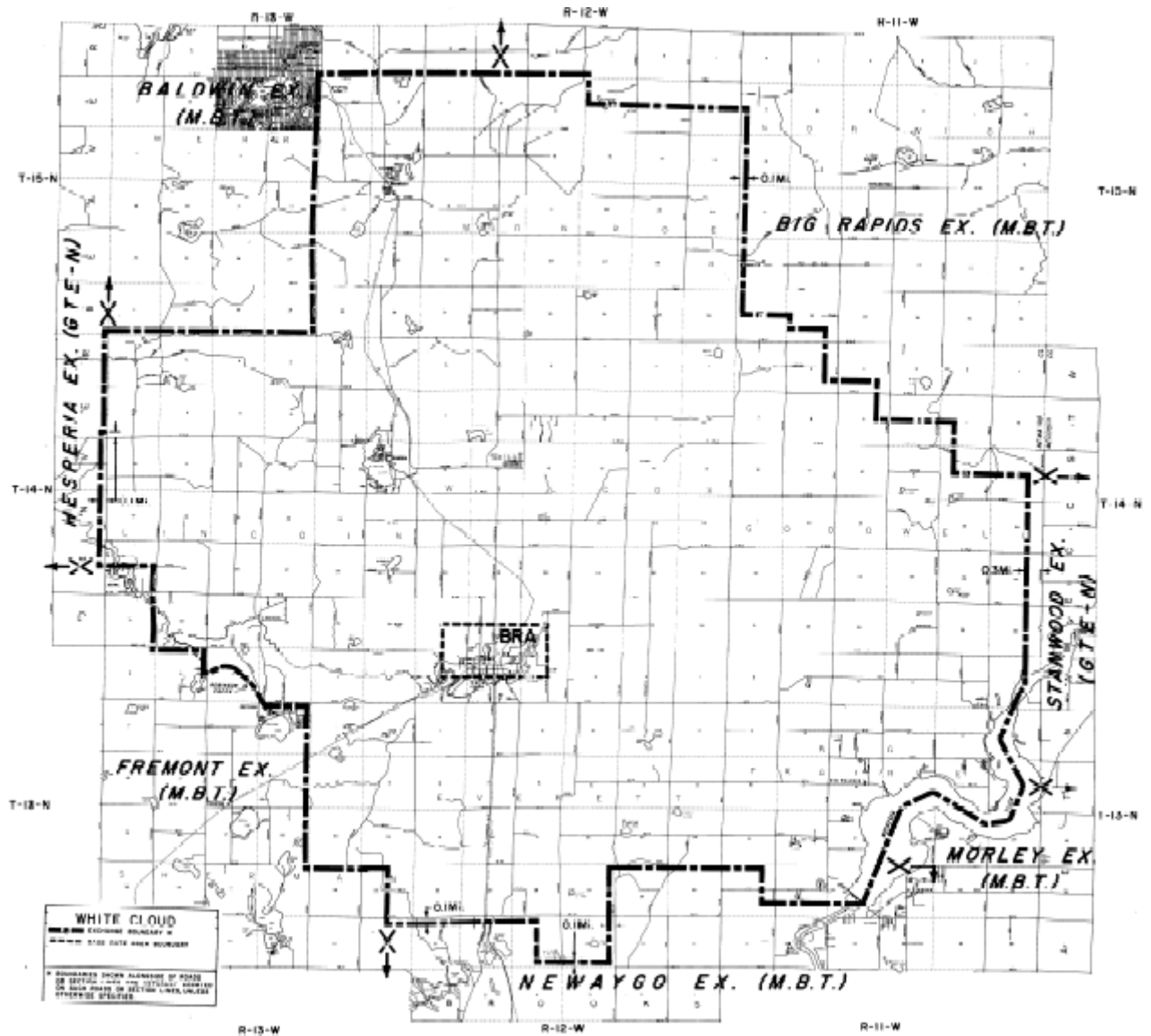
EXCHANGE SERVICE AREA - Enclosed by the following boundary:

Starting at the northwest corner of Section 11, Merrill Township, Newaygo County; east to the northeast corner of Section 9, Monroe Township; south to the east 1/4 post of Section 9; east to a point 0.1 mile east of the west 1/4 post of Section 7, Norwich Township; south to a point 0.1 mile east of the west 1/4 post of Section 31; east to the east 1/4 post of Section 31; south to the west 1/8 post of the southwest 1/4 of Section 32; east to the center of the southeast 1/4 of Section 32; south to the center of the southeast 1/4 of Section 5, Goodwell Township; east to the center of the southeast 1/4 of Section 4; south to the south 1/8 post of the northeast 1/4 of Section 9; east to the south 1/8 post of the northwest 1/4 of Section 11; south to the south 1/8 post of the northwest 1/4 of Section 14; east to a point 0.3 miles west of the east 1/4 post of Section 13; south paralleling the section lines to the center of the Muskegon River; southerly, westerly and southerly on the center of the Muskegon River to the east-west 1/8 line of the southwest 1/4 of Section 28, Big Prairie Township; west to the center of the southeast 1/4 of Section 30; north to the north 1/8 post of the northeast 1/4 of Section 30; west to a point 0.1 mile west of the northeast corner of Section 27, Everett Township; south to a point 0.1 mile north of the south line of Section 34; west to the north-south 1/4 line of Section 33; north to a point 0.1 mile south of the north 1/4 post of Section 33; west to a point 0.1 mile south of the north 1/4 post of Section 36, Sherman Township; north to the north 1/4 post of Section 25; west to the southwest corner of Section 11 of Section 23; north to the northwest; west to the creek which intersects the south line of Section 3; northwesterly and westerly on the creek to the west line of Section 4; north to the northwest corner of Section 4- west to the southwest corner of Section 32, Lincoln Township; north to the west 1/4 post of Section 29; west to a point 0.1 mile west of the east 1/4 post of Section 25, Denver Township; north to a point 0.1 mile north of the south line of Section 12; east to the west line of Section 7, Lincoln Township; north to the northwest corner of Section 6; east to the northwest corner of Section 2; north to the starting point.

Material formerly appeared in Tariff M.P.S.C. No.20R

LOCAL TELEPHONE EXCHANGE SERVICES BOUNDARIES

WHITE CLOUD



Material formerly appeared in Tariff M.P.S.C. No.20R

LOCAL TELEPHONE EXCHANGE SERVICES BOUNDARIES**WHITMORE LAKE**

BASE RATE AREA - Enclosed by the following boundary:

Starting on Highway M-36 at the north 1/8 post of the northwest 1/4 of Section 32, Green Oak Township, Livingston County; east to the north 1/8 post of the northwest 1/4 of Section 33; south to the south 1/8 post of the southwest 1/4 of Section 4, Northfield Township, Washtenaw County; west to the north 1/8 post of the northeast 1/4 of Section 8; south to the south 1/8 post of the northeast 1/4 of Section 17; west to the center of Section 18; north to the north 1/4 post of Section 7; east to the north 1/8 post of the northeast 1/4 of Section 7; north to the north 1/8 post of the northeast 1/4 of Section 6; east to the northeast corner of Section 6; north to the west 1/4 post of Section 32, Green Oak Township, Livingston County; east to the south 1/8 post of the northwest 1/4 of Section 32; north to the starting point.

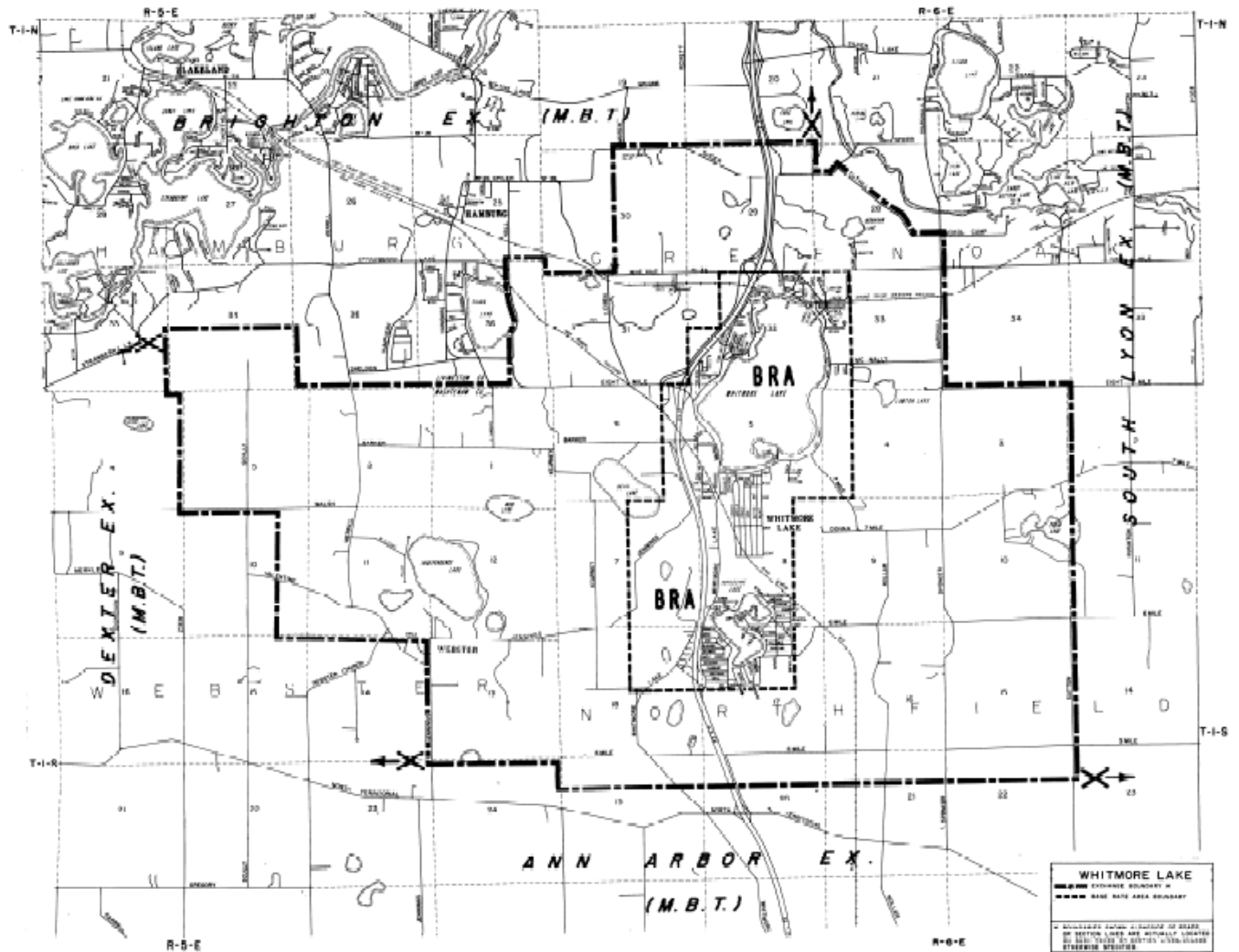
EXCHANGE SERVICE AREA - Enclosed by the following boundary:

Starting on Spicer Road at the north 1/4 post of Section 30, Green Oak Township, Livingston County; east to the northeast corner of Section 29; south to Spicer Road; easterly on Spicer Road to Tuthill Road; southeasterly and east on Tuthill Road to Marshall Road; south to Eight Mile Road; east to the northeast corner of Section 3, Northfield Township, Washtenaw County; south to the east 1/8 post of the northeast 1/4 of Section 22; west to the west 1/8 post of the northwest 1/4 of Section 19; north to the southeast corner of Section 13, Webster Township; west to the southwest corner of Section 13; north to the northwest corner of Section 13; west to the south 1/8 post of the southeast 1/4 of Section 10; north to the north 1/8 post of the northeast 1/4 of Section 10; west to the southwest corner of Section 3; north to the northwest corner of Section 3; west to the southwest corner of Section 34, Hamburg Township, Livingston County; north to the west 1/4 post of Section 34; east to the east 1/4 post of Section 34; south to the southeast corner of Section 34; east to Hall Road; northerly on Hall Road to the north line of Section 36; east to the northeast corner of Section 36; south to the northwest corner of Section 31, Green Oak Township; east to the north 1/4 post of Section 31; north to the starting point.

Material formerly appeared in Tariff M.P.S.C. No.20R

LOCAL TELEPHONE EXCHANGE SERVICES BOUNDARIES

WHITMORE LAKE



Material formerly appeared in Tariff M.P.S.C. No.20R

LOCAL TELEPHONE EXCHANGE SERVICES BOUNDARIES

WILLIAMSBURG

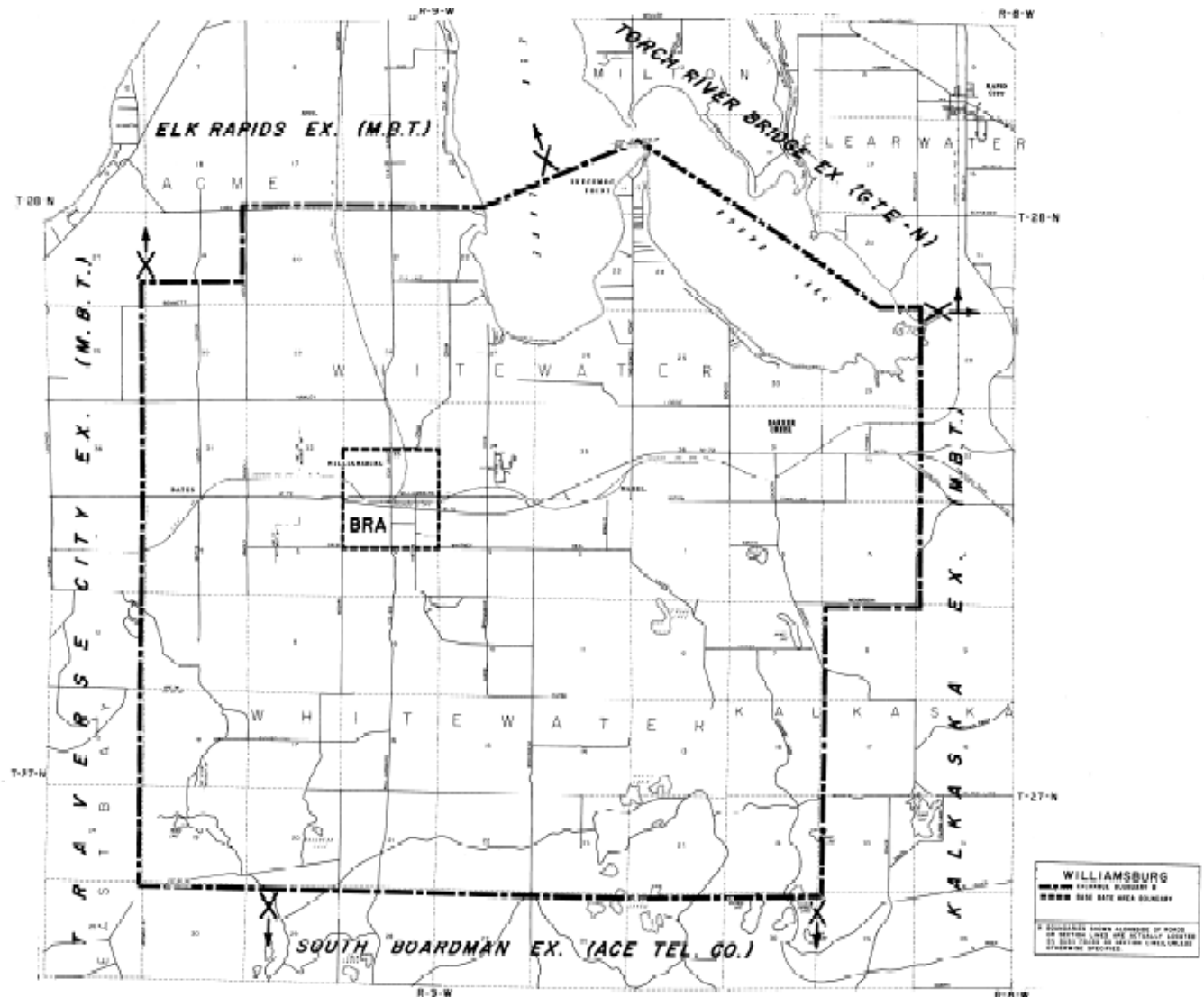
BASE RATE AREA - Enclosed by the following boundary:

Starting at the west 1/4 post of Section 33, T28N, R9W, Whitewater Township, Grand Traverse County; east to the east 1/4 post of Section 33; south to the east 1/4 post of Section 4, T27N, R9W; west to the west 1/4 post of Section 4; north to the starting point.

EXCHANGE SERVICE AREA - Enclosed by the following boundary:

Starting at the northwest corner of Section 20, T28N, R9W, Acme Township, Grand Traverse County; east to the shore of Elk Lake; northeasterly and southeasterly through the centers of Elk Lake and Round Lake to the north line of Section 29, T28N, R8W, Clearwater Township, Kalkaska County; east to the northeast corner of Section 29; south to the southeast corner of Section 5, T27N, R8W, Wilson Township; west to the southwest corner of Section 5; south to the southeast corner of Section 19; west to the southwest corner of Section 19, T27N, R9W, East Bay Township, Grand Traverse County; north to the west 1/8 post of the southwest 1/4 of Section 19, T28N, R9W, Acme Township; east to the east 1/8 post of the southeast 1/4 of Section 19; north to the starting point.

Material formerly appeared in Tariff M.P.S.C. No.20R

WILLIAMSBURG

Effective: May 1, 2012

LOCAL TELEPHONE EXCHANGE SERVICES BOUNDARIES**WILLIS**

BASE RATE AREA - Enclosed by the following boundary:

Starting at the intersection of Willis Road and Bunton Road (southwest corner of Section 1, Augusta Township, Washtenaw County); north 1/8 mile; east to the north-south 1/8 line of the southwest 1/4 of Section 1; south to the Wabash Railroad; southwesterly on the railroad to Bunton Road; north to the starting point.

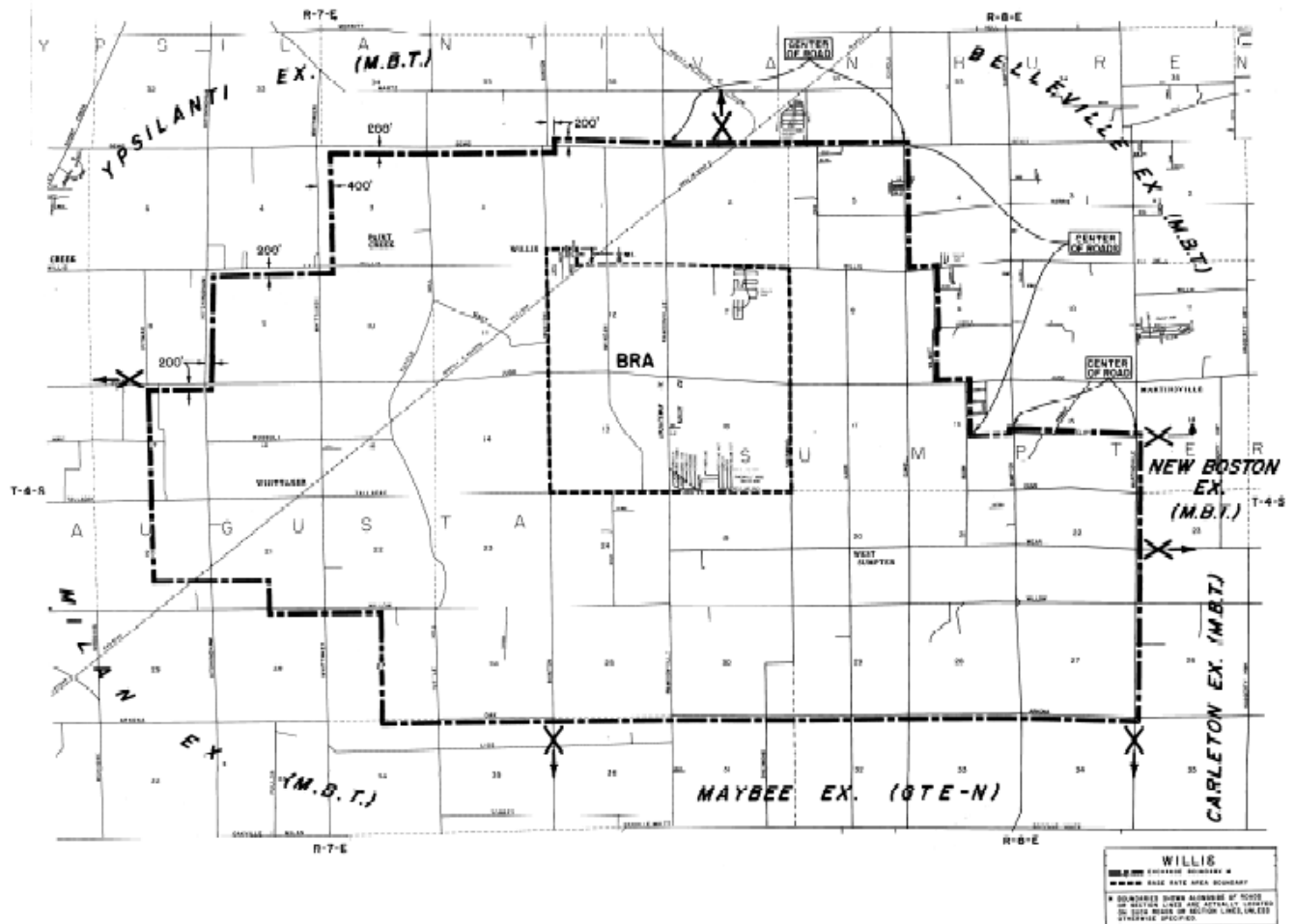
EXCHANGE SERVICE AREA - Enclosed by the following boundary:

Starting at the intersection of Bemis Road and Rawsonville Road (northwest corner of Section 6, Sumpter Township, Wayne County); east on the center of Bemis Road to the center of Elwell Road; south on the center of Elwell Road to the center of Willis Road; east on the center of Willis Road to the center of Wilmot Road; south on the center of Wilmot Road to the center of Judd Road; east on the center of Judd Road to the center of Bohn Road; south on the center of Bohn Road to the east-west 1/4 line of Section 16; east to the intersection of Clay Road and Sumpter Road; continuing east on the center of Clay Road to Martinsville Road; south to Arkona Road; west to the south 1/4 post of Section 27, Augusta township, Washtenaw County; north to the north 1/4 post of Section 27; west to the south 1/4 post of Section 21; north to the west 1/8 post of the southeast 1/4 of Section 21; west to the west 1/8 post of the southeast 1/4 of Section 20; north to a point 200 feet south of Judd Road; east to point 200 feet east of Hitchingham Road; north to a point 200 feet south of Willis Road; east to a point 400 feet east of Whittaker Road; north to a point 200 feet south of Bemis Road; east to a point 200 feet east of where Bunton Road intersects Bemis Road from the north; north to a point 200 feet north of Bemis Road; east to the center of Rawsonville Road; south on the center of Rawsonville Road to the starting point.

Material formerly appeared in Tariff M.P.S.C. No.20R

LOCAL TELEPHONE EXCHANGE SERVICES BOUNDARIES

WILLIS



Material formerly appeared in Tariff M.P.S.C. No.20R

LOCAL TELEPHONE EXCHANGE SERVICES BOUNDARIES

WOLVERINE

BASE RATE AREA - Enclosed by the following boundary:

Starting at the south 1/8 post of the southeast 1/4 of Section 1, T33N, R3W, Village of Wolverine, Cheboygan County; north 5/8 miles; east to the north-south 1/8 line of the northeast 1/4 of Section 6, T33N, R2W; south to the south 1/8 post of the northeast 1/4 of Section 7; west to the south 1/8 post of the northeast 1/4 of Section 12, T33N, R3W; north to the starting point.

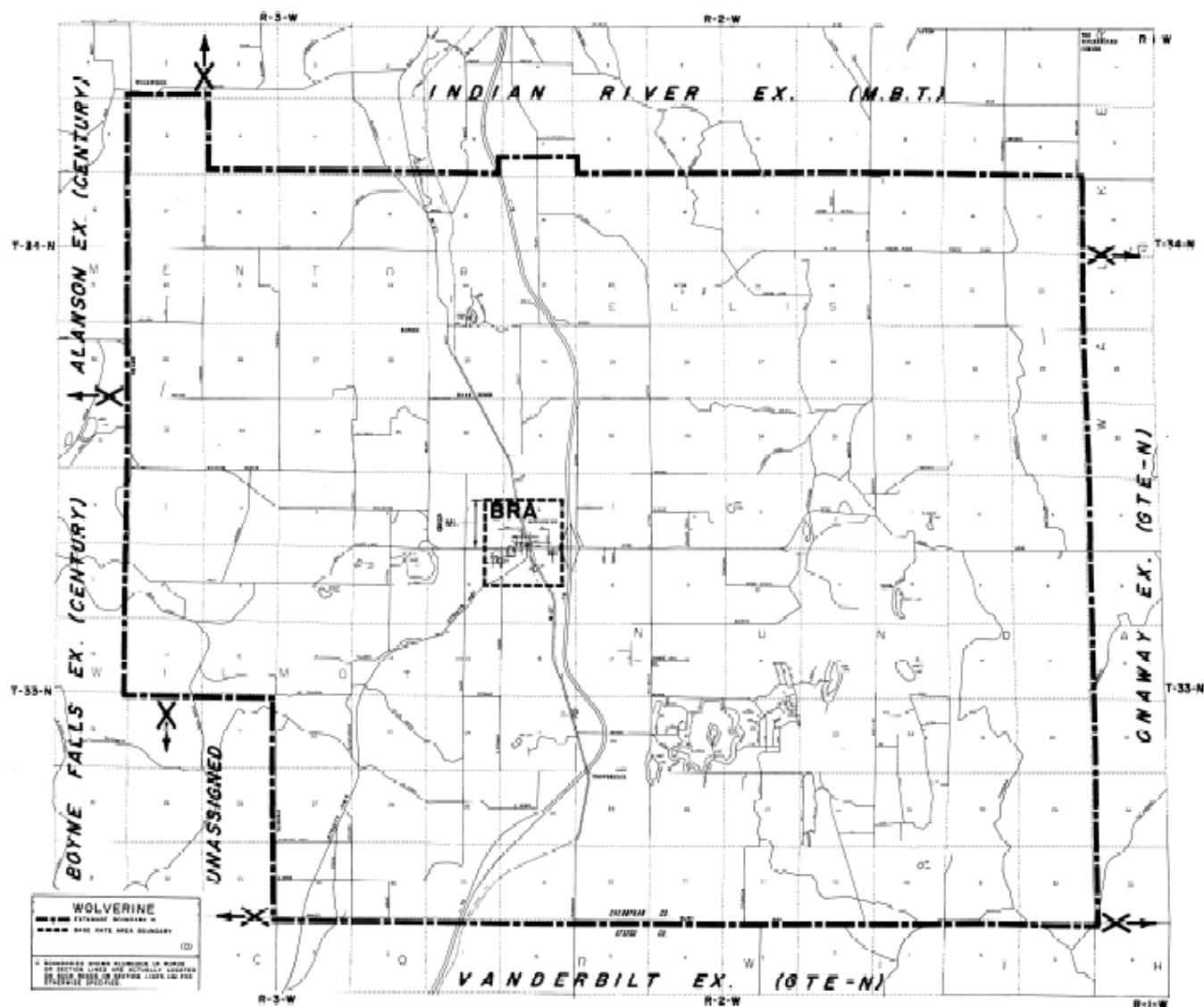
EXCHANGE SERVICE AREA - Enclosed by the following boundary:

Starting at the northwest corner of Section 8, Mentor Township, Cheboygan County; east to the northeast corner of Section 8; south to the southeast corner of Section 8; east to the southwest corner of Section 7, Ellis Township; north to the west 1/8 post of the southwest 1/4 of Section 7; east to the east 1/8 post of the southeast 1/4 of Section 7; south to the southeast corner of Section 7; east to the northeast corner of Section 17, Walker Township; south on the section lines to the southeast corner of Section 32, T33N, RIW, Nunda Township; west to the southwest corner of Section 34, Wilmot Township; north to the northwest corner of Section 22; west to the southwest corner of Section 17; north to the starting point.

Material formerly appeared in Tariff M.P.S.C. No.20R

LOCAL TELEPHONE EXCHANGE SERVICES BOUNDARIES

WOLVERINE



LOCAL TELEPHONE EXCHANGE SERVICES BOUNDARIES**YPSILANTI**

BASE RATE AREA - Enclosed by the following boundary:

Starting on Clark Road at the north 1/4 post of Section 1, Pittsfield Township, Washtenaw County; east on the center of Clark Road to Golfside Road; north on the west line of Section 31, Superior Township to the south shore of the Huron River; northeasterly, southerly and southeasterly on the shore of the Huron River to the south line of Section 32; east on the south line of Section 32 and Clark Road to Prospect Road; north to Geddes Road; east to Harris Road; south to the west 1/8 post of the northwest 1/4 of Section 35; east to the east 1/8 post of the northwest 1/4 of Section 35; south to the center of Section 35; east to Barr Road; south to Mott Road; east to Edgedale Street; south on Edgedale Street and Edgedale Street extended to Ecorse Road (M-17); west to the north 1/4 post of Section 7, Van Buren Township, Wayne County; south to Textile Road; westerly on Textile Road to the northeast corner of Section 27, Ypsilanti Township, Washtenaw County; continuing west to the intersection of Textile Road and Hitchingham Road; north one and one-half miles (east 1/4 post of Section 17); west to Elder Street extended; northwest on Elder Street extended and Elder Street to Michigan Avenue; southwest on Michigan Avenue to Hewitt Street; northwest on Hewitt Street to Ellsworth Road; west on Ellsworth Road to the north 1/8 post of the northeast 1/4 of Section 13, Pittsfield Township (Cloverlawn Street); continuing west on the center of Ellsworth Road to Deake Street extended; north on Deake Street extended to the center of Packard Road; west on the center of Packard Road to Hawks Street; north on Hawks Street to Washtenaw Road; northerly to the starting point.

EXCHANGE SERVICE AREA - (See Sheet No. 275.1)

Material formerly appeared in Tariff M.P.S.C. No.20R

LOCAL TELEPHONE EXCHANGE SERVICES BOUNDARIES**YPSILANTI**

EXCHANGE SERVICE AREA - Enclosed by the following boundary:

Starting at the west 1/8 post of the northwest 1/4 of Section 10, Superior Township, Washtenaw County; east to the east 1/8 post of the northwest 1/4 of Section 10; south to the west 1/8 post of the southeast 1/4 of Section 10; east to the east 1/8 post of the southeast 1/4 of Section 7, Canton Township, Wayne County (Ridge Road); south to a point 200 feet south of Cherry Hill Road; east to a point 200 feet west of Beck Road; south to a point 200 feet south of Proctor Road extended; east to the north-south 1/8 line of the southeast 1/4 of Section 21; south to the south 1/8 post of the southeast 1/4 of Section 21; east to the center of Canton Center Road; south on the center of Canton Center Road to Michigan Avenue; westerly on Michigan Avenue to Belleville Road; south to the Penn Central Railroad; southwesterly on the railroad to the north-south 1/4 line of Section 4, Van Buren Township; south to Ecorse Road; west to the south 1/8 post of the southwest 1/4 of Section 4; south to Tyler Road; west to Beck Road; south to the east 1/8 post of the northeast 1/4 of Section 17; west to the west 1/8 post of the northwest 1/4 of Section 17; south to Highway I-94; west to the north 1/4 post of Section 19; south to the center of Bemis Road; west on the center of Bemis Road to the center of Rawsonville Road; north on the center of Rawsonville Road to a point 200 feet north of the center of Bemis Road; west to a point 200 feet east of Bunton Road; south to a point 200 feet south of Bemis Road; west to a point 400 feet east of Whittaker Road; south to a point 200 feet south of Willis Road; west to a point 200 feet east of Hitchingham Road; south to a point 200 feet south of Judd Road; west to Pitman Road extended; north to the intersection of Judd Road and Pitman Road, and continuing north on the center of Pitman Road to a point 200 feet north of Judd Road; west to the center of McCrone Road; south on the center of McCrone Road to Judd Road; west to the southwest corner of Section 7, Augusta Township, Washtenaw County; north to the southeast corner of Section 12, York Township; west to the intersection of Judd Road and Crane Road; continuing west on the center of Judd Road to the center of Highway US-23; north on the center of Highway US-23 to a point 200 feet south of Bemis Road; west to a point 200 feet west of Platt Road; north to a point 200 feet south of the east-west 1/4 line of Section 22, Pittsfield Township; east to Platt Road; north to the west 1/4 post of Section 23; east to the center of Section 23; north to the center of Highway I-94; southeasterly and easterly on the center of Highway I-94 to the north-south 1/8 line of the northeast 1/4 of Section 13; north to the center of Ellsworth Road (at Cloverlawn Street); west on the center of Ellsworth Road to Deake Street extended; north on Deake Street extended to the center of Packard Road; west on the center of Packard Road to Hawks Street; north on Hawks Street to Washtenaw Road; northerly to the center of Clark Road at the north 1/4 post of Section 1; east on the center of Clark Road to Golfside Road; northerly on the west section line of Section 31 to the point where the Penn Central Railroad

Material formerly appeared in Tariff M.P.S.C. No.20R

YPSILANTI

EXCHANGE SERVICE AREA - Enclosed by the following boundary: (Cont'd)

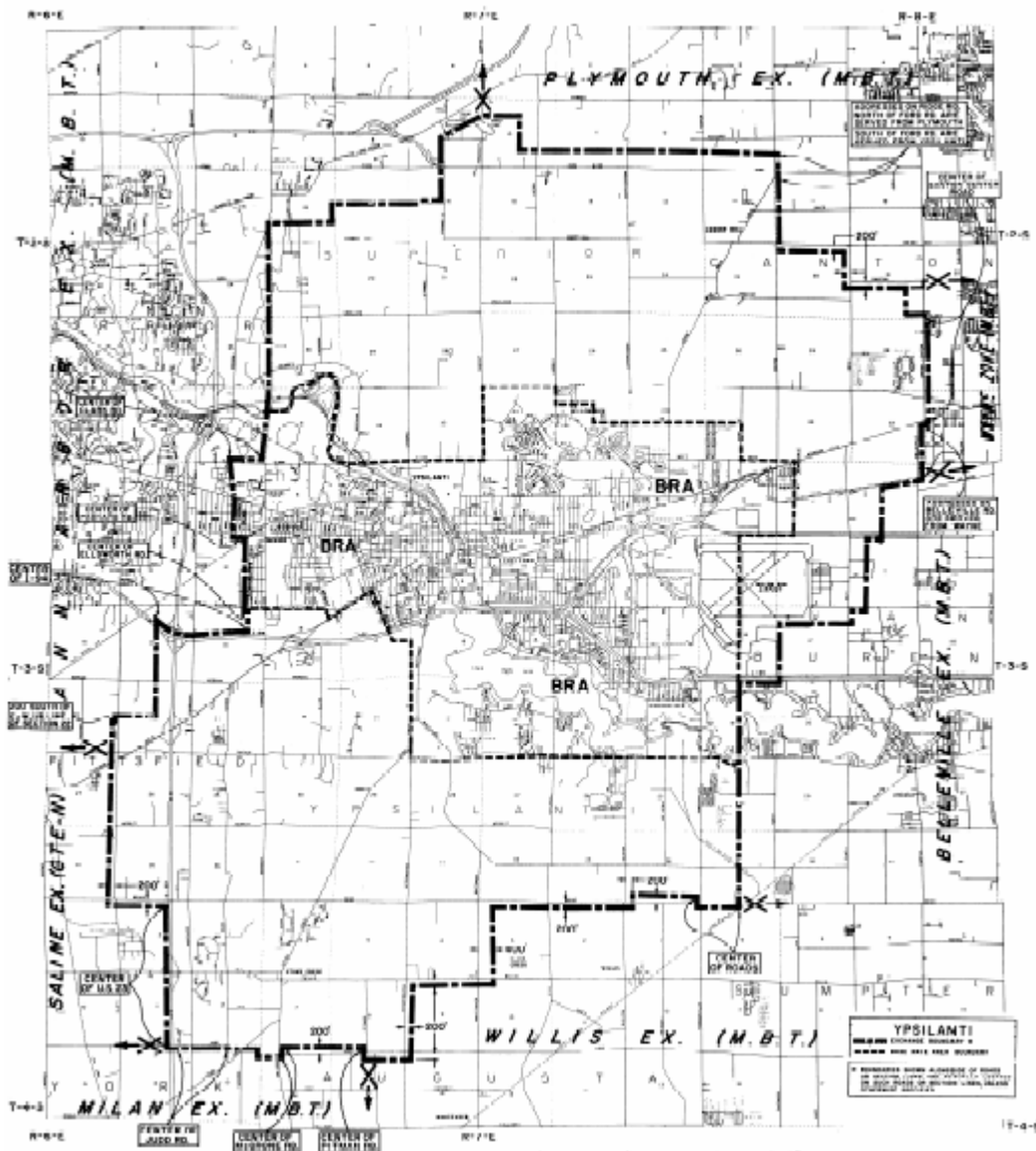
and the west section line of Section 31 intersect, Superior Township; easterly on the Penn Central Railroad to the west shore of the Huron River; northwesterly and northeasterly on the west shore of the Huron River to the north section line of Section 31, west on the north section line of Section 31 to the northwest corner of Section 31; northerly on the section lines of Sections 30, 19 and 18 to the west 1/8 post of the southwest 1/4 of Section 18, Superior Township; east to the east 1/8 post of the southeast 1/4 of Section 18; north to the west 1/4 post of Section 17; east to the center of Section 16; north to the center of Section 9; northeasterly to the starting point.

Material formerly appeared in Tariff M.P.S.C. No.20R

LOCAL TELEPHONE EXCHANGE SERVICES BOUNDARIES

YPSILANTI

Sheet 275.3



Material formerly appeared in Tariff M.P.S.C. No.20R

LOCAL TELEPHONE EXCHANGE SERVICES BOUNDARIES**ZEELAND**

BASE RATE AREA - Enclosed by the following boundary:

Starting at the intersection of 112th Avenue and Riley Street (northwest corner of Section 14, Holland Township, Ottawa County); east to the Black Creek; northerly on the Black Creek to the east-west 1/8 line of the southeast 1/4 of Section 11; east to 104th Avenue; southerly on 104th Avenue to Riley Street; east to the north 1/4 post of Section 18, Zeeland Township; south to the center of Section 18; east to the north 1/8 post of the southeast 1/4 of Section 18; south to the Chesapeake and Ohio Railroad; northeasterly on the railroad to 88th Avenue; south to Byron Road; east to 84th Avenue; south to Gordon Street; west to Fairview Street; south to the southeast corner of Section 19; west to 96th Avenue; south to the east 1/4 post of Section 25, Holland Township; west to the south 1/8 post of the northeast 1/4 of Section 25; north to Perry Street; west to 104th Avenue; north to the east 1/8 post of the southeast 1/4 of Section 23; west to the west 1/8 post of the southeast 1/4 of Section 23; north to the Chesapeake and Ohio Railroad; southwesterly on the railroad to 112th Avenue; north to the starting point.

EXCHANGE SERVICE AREA - Enclosed by the following boundary:

Starting at the west 1/8 post of the southeast 1/4 of Section 3, Holland Township, Ottawa County; east to the center of the southwest 1/4 of Section 5, Zeeland Township; north to New Holland Street; east to 80th Avenue; south to the east 1/4 post of Section 5; southwest to the intersection of Quincy Street and 84th Avenue; east to 56th Avenue; south to Perry Street; west to the south 1/4 post of Section 23; north to Byron Road; west to the north 1/4 post of Section 22; south to Perry Street; west to the southwest corner of Section 21; south to the southeast corner of Section 29; west to the southwest corner of Section 29; south to a point 1/8 mile north of 146th Avenue; west to the north-south 1/8 line of the south east 1/4 of Section 1, Fillmore Township, Allegan County; north to the north 1/8 post of the southeast 1/4 of Section 36, Holland Township, Ottawa County; west to 104th Avenue; north to the east 1/4 post of Section 26; west to the center of Section 26; north to the Chesapeake and Ohio Railroad; southwesterly on the railroad to the north-south 1/8 line of the northeast 1/4 of Section 22; north to a point 350 feet south of James Street; west to the north/south 1/4 line of Section 22; north to James Steet; east to 112th Avenue; north on 112th Avenue to a point 750 feet north of James Street; west to the north/south 1/8 line of the southeast 1/4 of Section 15; north to the center of the southeast 1/4 of Section 10; west to the west 1/8 post of the southeast 1/4 of Section 10; north to the starting point.

ZEELAND

A detailed map of the Braintree area in Massachusetts, showing the Braintree town boundary and surrounding areas. The map includes labels for "BORGULO EX. (CENTURY-MID)", "HUDSONVILLE ZONE (M.B.T.)", "JAMESTOWN ZONE (M.B.T.)", "DRENTH EX. (DRENTH)", and "HAMILTON EX. (STE-N)". It also shows the "BRA" town boundary and the "HOLLAND EX. (M.B.T.)" area. The map is overlaid with a grid of latitude and longitude coordinates.

[illegible]

INDEX OF CITIES, VILLAGES AND TOWNSHIPS

The following list of exchanges and zones shows, by County, the incorporated cities, villages and townships which are wholly or partly within the assigned area of each exchange or zone. (Villages are indicated by "Vill" and Townships are indicated by "Twp.")

ADA ZONEKent County

Twp	Ada
Twp	Cannon
Twp	Cascade
Twp	Vergennes

AKRON EXCHANGETuscola County

Vill	Akron
Twp	Akron
Twp	Fairgrove
Twp	Gilford
Twp	Wisner

ALBION EXCHANGECalhoun County

City	Albion
Twp	Albion
Twp	Clarence
Twp	Eckford
Twp	Marengo
Twp	Sheridan

Jackson County

Twp	Concord
Twp	Parma

ALGONAC EXCHANGESt. Clair County

City	Algonac
Twp	Clay
Twp	Cottrellville

ALTO ZONEIonia County

Twp	Boston
Twp	Campbell

Kent County

Twp	Bowne
Twp	Caledonia
Twp	Cascade
Twp	Lowell

AMASA EXCHANGEIron County

Twp	Bates
Twp	Crystal Falls
Twp	Hematite

ANN ARBOR EXCHANGEWashtenaw County

City	Ann Arbor
Vill	Barton Hills
Twp	Ann Arbor
Twp	Freedom
Twp	Lima
Twp	Lodi
Twp	Northfield
Twp	Pittsfield
Twp	Salem
Twp	Scio
Twp	Superior
Twp	Webster

Material formerly appeared in Tariff M.P.S.C. No.20R

INDEX OF CITIES, VILLAGES AND TOWNSHIPSAPPLEGATE EXCHANGESanilac County

Vill	Applegate
Twp	Buel
Twp	Lexington
Twp	Sanilac
Twp	Washington

ARMADA EXCHANGEMacomb County

Vill	Armada
Twp	Armada
Twp	Lenox
Twp	Ray
Twp	Richmond

St. Clair County

Twp	Berlin
Twp	Riley

ATHENS EXCHANGEBranch County

Twp	Sherwood
-----	----------

Calhoun County

Vill	Athens
Twp	Athens
Twp	Leroy

Kalamazoo County

Twp	Wakeshma
-----	----------

St. Joseph County

Twp	Leonidas
-----	----------

AUBURN EXCHANGEBay County

City	Auburn
Twp	Beaver
Twp	Monitor
Twp	Williams

Saginaw County

Twp	Tittabawassee
-----	---------------

AUBURN HEIGHTS ZONEOakland County

City	Auburn Hills
City	Rochester Hills
Twp	Bloomfield

BAD AXE EXCHANGEHuron County

City	Bad Axe
Twp	Bingham
Twp	Bloomfield
Twp	Colfax
Twp	Lincoln
Twp	Meade
Twp	Sheridan
Twp	Siegel
Twp	Verona

BALDWIN EXCHANGELake County

Vill	Baldwin
Twp	Cherry Valley
Twp	Peacock
Twp	Pleasant Plains
Twp	Webber
Twp	Yates

Newaygo County

Twp	Home
Twp	Lilley
Twp	Merrill
Twp	Monroe

BARK RIVER EXCHANGEDelta County

Twp	Bark River
Twp	Escanaba
Twp	Ford River

Menominee County

Twp	Harris
-----	--------

Material formerly appeared in Tariff M.P.S.C. No.20R

INDEX OF CITIES, VILLAGES AND TOWNSHIPS**BATTLE CREEK EXCHANGE****Barry County**

Twp Assyria
Twp Johnstown

Calhoun County

City Battle Creek
City Springfield
Twp Bedford
Twp Convis
Twp Emmett
Twp Fredonia
Twp Leroy
Twp Marshall
Twp Newton
Twp Pennfield

Kalamazoo County

Twp Charleston

BAY CITY EXCHANGE**Bay County**

City Bay City
City Essexville
Twp Bangor
Twp Frankenlust
Twp Hampton
Twp Kawkawlin
Twp Monitor
Twp Portsmouth

Saginaw County

Twp Buena Vista

Tuscola County

Twp Wisner

BAY PORT EXCHANGE**Huron County**

Twp Fairhaven
Twp McKinley
Twp Winsor

BEAVERTON EXCHANGE**Clare County**

Twp Arthur

Gladwin County

City Beaverton
Twp Beaverton
Twp Billings
Twp Buckeye
Twp Grout
Twp Tobacco

BELDING EXCHANGE**Ionia County**

City Belding
Twp Keene
Twp Orleans
Twp Otisco

Kent County

Twp Grattan
Twp Oakfield
Twp Vergennes

Montcalm County

Twp Eureka
Twp Fairplain

BELLEVILLE EXCHANGE**Wayne County**

City Belleville
Twp Sumpter
Twp Van Buren

Material formerly appeared in Tariff M.P.S.C. No.20R

INDEX OF CITIES, VILLAGES AND TOWNSHIPSBELLEVUE EXCHANGEBarry County

Twp Assyria

Calhoun County

Twp Convis

Twp Pennfield

Eaton County

Vill Bellevue

Twp Bellevue

Twp Kalamo

BENTON HARBOR EXCHANGEBerrien County

City Benton Harbor

Twp Bainbridge

Twp Benton

Twp Hagar

Twp Pipestone

Twp St. Joseph

Twp Sodus

Van Buren County

Twp Covert

Twp Keeler

BERGLAND EXCHANGEGogebic County

Twp Wakefield

Ontonagon County

Twp Bergland

Twp Matchwood

BERRIEN SPRINGS EXCHANGEBerrien County

Vill Berrien Springs

Twp Baroda

Twp Berrien

Twp Oronoko

BESSEMER EXCHANGEGogebic County

City Bessemer

Twp Bessemer

Twp Erwin

BEULAH EXCHANGEBenzie County

Vill Benzonia

Vill Beulah

Twp Benzonia

Twp Blaine

Twp Crystal Lake

Twp Gilmore

Twp Homestead

Twp Joyfield

Twp Lake

Twp Weldon

BIG BAY EXCHANGEMarquette County

Twp Ishpeming

Twp Marquette

Twp Powell

Material formerly appeared in Tariff M.P.S.C. No. 20R

INDEX OF CITIES, VILLAGES AND TOWNSHIPSBIG RAPIDS EXCHANGEMecosta County

City	Big Rapids
Twp	Austin
Twp	Big Rapids
Twp	Colfax
Twp	Grant
Twp	Green
Twp	Mecosta

Newaygo County

Twp	Barton
Twp	Goodwell
Twp	Home
Twp	Monroe
Twp	Norwich

BIRCH RUN EXCHANGEGenesee County

Twp	Vienna
-----	--------

Saginaw County

Vill	Birch Run
Twp	Birch Run
Twp	Taymouth

BIRMINGHAM ZONEOakland County

City	Birmingham
City	Bloomfield Hills
City	Southfield
City	Troy
Vill	Beverly Hills
Vill	Bingham Farms
Twp	Bloomfield
Twp	Southfield

BOYNE CITY EXCHANGEAntrim County

Twp	Jordan
Twp	Warner

Charlevoix County

City	Boyne City
Twp	Bay
Twp	Boyne Valley
Twp	Evangeline
Twp	Eveline
Twp	Hayes
Twp	Melrose
Twp	South Arm
Twp	Wilson

BREVORT EXCHANGEMackinac County

Twp	Hendricks
Twp	Hudson
Twp	Moran

BRIGHTON EXCHANGELivingston County

City	Brighton
Twp	Brighton
Twp	Genoa
Twp	Green Oak
Twp	Hamburg
Twp	Hartland
Twp	Oceola

BUCHANAN EXCHANGEBerrien County

City	Buchanan
Twp	Berrien
Twp	Bertrand
Twp	Buchanan
Twp	Niles
Twp	Weesaw

Material formerly appeared in Tariff M.P.S.C. No. 20R

INDEX OF CITIES, VILLAGES AND TOWNSHIPSBYRON EXCHANGEGenesee County

Twp Argentine

Livingston County

Twp Cohoctah

Twp Deerfield

Shiawassee County

Vill Byron

Twp Burns

BYRON CENTER ZONEAllegan County

Twp Dorr

Kent County

Twp Byron

CADILLAC EXCHANGEMissaukee County

Twp Caldwell

Twp Lake

Twp Richland

Osceola County

Twp Sherman

Wexford County

City Cadillac

Twp Antioch

Twp Boon

Twp Cherry Grove

Twp Clam Lake

Twp Colfax

Twp Haring

Twp Henderson

Twp Selma

CALEDONIA ZONEAllegan County

Twp Leighton

Barry County

Twp Thornapple

Kent County

Vill Caledonia

Twp Bowne

Twp Caledonia

Twp Gaines

CALUMET EXCHANGEHoughton County

Vill Calumet

Vill Copper City

Vill Laurium

Twp Calumet

Twp Franklin

Twp Hancock

Twp Osceola

Twp Schoolcraft

Twp Torch Lake

Keweenaw County

Vill Ahmeek

Twp Allouez

Twp Eagle Harbor

Twp Grant

Twp Houghton

Twp Sherman

CARLETON EXCHANGEMonroe County

Vill Carleton

Twp Ash

Twp Exeter

Wayne County

Twp Huron

Twp Sumpter

Material formerly appeared in Tariff M.P.S.C. No. 20R

INDEX OF CITIES, VILLAGES AND TOWNSHIPSCARSONVILLE EXCHANGESanilac County

Vill	Carsonville
Twp	Bridgehampton
Twp	Sanilac
Twp	Washington

CASNOVIA EXCHANGEKent County

Vill	Casnovia
Twp	Sparta
Twp	Tyrone

Muskegon County

Twp	Casnovia
-----	----------

Ottawa County

Twp	Chester
-----	---------

CEDAR SPRINGS EXCHANGEKent County

City	Cedar Springs
Twp	Algoma
Twp	Courtland
Twp	Nelson
Twp	Oakfield
Twp	Solon
Twp	Spencer

CENTER LINE ZONEMacomb County

City	Center Line
City	Warren

CHAMPION EXCHANGEMarquette County

Twp	Champion
Twp	Humboldt
Twp	Michigamme
Twp	Republic

CHANNING EXCHANGEDickinson County

Twp	Felch
Twp	Sagola

Iron County

Twp	Mansfield
Twp	Mastodon

CHARLEVOIX EXCHANGECharlevoix County

City	Charlevoix
Twp	Charlevoix
Twp	Eveline
Twp	Hayes
Twp	Marion
Twp	Norwood

CHARLOTTE EXCHANGECalhoun County

Twp	Clarence
Twp	Lee

Eaton County

City	Charlotte
Twp	Bellevue
Twp	Benton
Twp	Brookfield
Twp	Carmel
Twp	Chester
Twp	Eaton
Twp	Kalamo
Twp	Oneida
Twp	Roxand
Twp	Vermontville
Twp	Walton

Material formerly appeared in Tariff M.P.S.C. No. 20R

INDEX OF CITIES, VILLAGES AND TOWNSHIPSCHEBOYGAN EXCHANGECheboygan County

City	Cheboygan
Twp	Aloha
Twp	Beaugrand
Twp	Benton
Twp	Grant
Twp	Hebron
Twp	Inverness
Twp	Mackinaw
Twp	Mullett
Twp	Munro

CHELSEA EXCHANGEJackson County

Twp	Grass Lake
Twp	Waterloo

Washtenaw County

Vill	Chelsea
Twp	Dexter
Twp	Freedom
Twp	Lima
Twp	Lyndon
Twp	Sharon
Twp	Sylvan

CLARE EXCHANGEClare County

City	Clare
Twp	Arthur
Twp	Grant
Twp	Hatton
Twp	Lincoln
Twp	Sheridan

Isabella County

Twp	Vernon
Twp	Wise

CLARKLAKE EXCHANGEHillsdale County

Twp	Somerset
-----	----------

Jackson County

Twp	Columbia
Twp	Liberty
Twp	Napoleon

CLARKSTON ZONEOakland County

Vill	Clarkston
Twp	Brandon
Twp	Groveland
Twp	Independence
Twp	Orion
Twp	Springfield
Twp	White Lake

CLARKSVILLE EXCHANGEIonia County

Vill	Clarksville
Twp	Berlin
Twp	Boston
Twp	Campbell
Twp	Odessa

CLIO-MT. MORRIS EXCHANGEGenesee County

City	Clio
City	Mt. Morris
Twp	Genesee
Twp	Mt. Morris
Twp	Richfield
Twp	Thetford
Twp	Vienna

Material formerly appeared in Tariff M.P.S.C. No. 20R

INDEX OF CITIES, VILLAGES AND TOWNSHIPSCOLEMAN EXCHANGEClare County

Twp Sheridan

Gladwin County

Twp Beaverton

Twp Tobacco

Isabella County

Twp Denver

Twp Wise

Midland County

City Coleman

Twp Edenville

Twp Geneva

Twp Greendale

Twp Jerome

Twp Warren

COLOMA EXCHANGEBerrien County

City Coloma

Twp Bainbridge

Twp Coloma

Twp Hagar

Twp Watervliet

Van Buren County

Twp Covert

COMMERCE ZONEOakland County

Twp Commerce

Twp Waterford

Twp West Bloomfield

Twp White Lake

CORAL EXCHANGEMontcalm County

Twp Maple Valley

Twp Pine

Twp Winfield

CORNELL EXCHANGEDelta County

Twp Baldwin

Twp Cornell

Twp Escanaba

Marquette County

Twp Wells

CROSWELL EXCHANGESanilac County

City Croswell

Twp Buel

Twp Fremont

Twp Lexington

Twp Worth

CRYSTAL FALLS EXCHANGEIron County

City Crystal Falls

Vill Alpha

Twp Crystal Falls

Twp Mansfield

Twp Mastodon

CURTIS EXCHANGELuce County

Twp Lakefield

Mackinac County

Twp Newton

Twp Portage

Schoolcraft County

Twp Germfask

Material formerly appeared in Tariff M.P.S.C. No. 20R

INDEX OF CITIES, VILLAGES AND TOWNSHIPSDANSVILLE EXCHANGEIngham County

Vill	Dansville
Twp	Bunker Hill
Twp	Ingham
Twp	Wheatfield
Twp	White Oak

DETROIT ZONEMacomb County

City	St. Clair Shores
------	------------------

Wayne County

City	Allen Park
City	Dearborn
City	Dearborn Heights
City	Detroit
City	Ecorse
City	Grosse Pointe
City	Grosse Pointe Farms
City	Grosse Pointe Park
City	Grosse Pointe Woods
City	Hamtramck
City	Harper Woods
City	Highland Park
City	Inkster
City	Lincoln Park
City	Livonia
City	Melvindale
City	River Rouge
City	Romulus
City	Taylor
City	Westland
Vill	Grosse Pointe Shores
Twp	Grosse Pointe
Twp	Redford

DEXTER EXCHANGELivingston County

Twp	Hamburg
Twp	Putnam

Washtenaw County

Vill	Dexter
Twp	Dexter
Twp	Lima
Twp	Scio
Twp	Webster

DIMONDALE EXCHANGEEaton County

City	Lansing
Vill	Dimondale
Twp	Windsor

Ingham County

Twp	Delhi
-----	-------

DORR ZONEAllegan County

Twp	Dorr
Twp	Salem

DRAYTON PLAINS ZONEOakland County

City	Lake Angelus
Twp	Independence
Twp	Waterford
Twp	White Lake

Material formerly appeared in Tariff M.P.S.C. No. 20R

INDEX OF CITIES, VILLAGES AND TOWNSHIPSDUTTON ZONEKent County

City	Kentwood
Twp	Caledonia
Twp	Cascade
Twp	Gaines

EAST JORDAN EXCHANGEAntrim County

Twp	Echo
Twp	Jordan

Charlevoix County

City	East Jordan
Twp	Eveline
Twp	South Arm
Twp	Wilson

EAST TAWAS EXCHANGEArenac County

Twp	Whitney
-----	---------

Iosco County

City	East Tawas
City	Tawas City
Twp	Alabaster
Twp	Baldwin
Twp	Grant
Twp	Oscoda
Twp	Sherman
Twp	Tawas
Twp	Wilber

EATON RAPIDS EXCHANGEEaton County

City	Eaton Rapids
Twp	Brookfield
Twp	Eaton
Twp	Eaton Rapids
Twp	Hamlin

Ingham County

Twp	Aurelius
Twp	Onondaga

EAU CLAIRE EXCHANGEBerrien County

Vill	Eau Claire
Twp	Berrien
Twp	Pipestone
Twp	Sodus

ELK RAPIDS EXCHANGEAntrim County

Vill	Elk Rapids
Twp	Elk Rapids
Twp	Milton
Twp	Torch Lake

Grand Traverse County

Twp	Acme
Twp	Whitewater

ENGADINE EXCHANGELuce County

Twp	Lakefield
Twp	Pentland

Mackinac County

Twp	Garfield
Twp	Hudson
Twp	Newton
Twp	Portage

Material formerly appeared in Tariff M.P.S.C. No. 20R

INDEX OF CITIES, VILLAGES AND TOWNSHIPS

ESCANABA EXCHANGEDelta County

City	Escanaba
Twp	Bark River
Twp	Escanaba
Twp	Ford River
Twp	Wells

Menominee County

Twp	Cedarville
-----	------------

EVART EXCHANGEClare County

Twp	Freeman
-----	---------

Mecosta County

Twp	Chippewa
Twp	Fork
Twp	Grant

Osceola County

City	Ewart
Twp	Cedar
Twp	Ewart
Twp	Hartwick
Twp	Hersey
Twp	Middle Branch
Twp	Orient
Twp	Osceola
Twp	Rose Lake
Twp	Sylvan

FAIRGROVE EXCHANGETuscola County

Vill	Fairgrove
Twp	Fairgrove
Twp	Gilford
Twp	Juniata
Twp	Wisner

FARMINGTON ZONEOakland County

City	Farmington
City	Farmington Hills
City	Novi

Wayne County

City	Livonia
------	---------

FARWELL EXCHANGEClare County

Vill	Farwell
Twp	Freeman
Twp	Garfield
Twp	Grant
Twp	Lincoln
Twp	Surrey

Isabella County

Twp	Coldwater
Twp	Gilmore
Twp	Nottawa

FENTON EXCHANGEGenesee County

City	Fenton
Twp	Fenton
Twp	Grand Blanc
Twp	Mundy

Livingston County

Twp	Deerfield
Twp	Hartland
Twp	Oceola
Twp	Tyrone

Oakland County

Twp	Holly
Twp	Rose

Material formerly appeared in Tariff M.P.S.C. No. 20R

INDEX OF CITIES, VILLAGES AND TOWNSHIPS

FIFE LAKE EXCHANGEGrand Traverse County

Vill	Fife Lake
Twp	Fife Lake

Kalkaska County

Twp	Garfield
Twp	Springfield

Missaukee County

Twp	Bloomfield
-----	------------

Wexford County

Twp	Liberty
-----	---------

FLAT ROCK EXCHANGEMonroe County

Twp	Ash
Twp	Berlin

Wayne County

City	Flat Rock
City	Woodhaven
Twp	Brownstown
Twp	Huron

FLINT EXCHANGEGenesee County

City	Burton
City	Flint
City	Swartz Creek
Twp	Davison
Twp	Flint
Twp	Genesee
Twp	Grand Blanc
Twp	Mt. Morris
Twp	Mundy

FLUSHING EXCHANGEGenesee County

City	Flushing
Twp	Clayton
Twp	Flushing
Twp	Mt. Morris

Shiawassee County

Twp	Hazelton
-----	----------

FOUNTAIN EXCHANGEMason County

Vill	Fountain
Twp	Sheridan
Twp	Sherman

FOWLerville EXCHANGEIngham County

Twp	White Oak
-----	-----------

Livingston County

Vill	Fowlerville
Twp	Cohoctah
Twp	Conway
Twp	Handy
Twp	Howell
Twp	Iosco
Twp	Unadilla

FRANKENMUTH EXCHANGESaginaw County

City	Frankenmuth
Twp	Birch Run
Twp	Blumfield
Twp	Bridgeport
Twp	Frankenmuth

Tuscola County

Twp	Denmark
Twp	Tuscola

Material formerly appeared in Tariff M.P.S.C. No. 20R

INDEX OF CITIES, VILLAGES AND TOWNSHIPS

FRANKFORT EXCHANGEBenzie County

City	Frankfort
Vill	Elberta
Twp	Blaine
Twp	Crystal Lake
Twp	Gilmore
Twp	Lake

FREELAND EXCHANGEMidland County

Twp	Ingersoll
-----	-----------

Saginaw County

Twp	Kochville
Twp	Richland
Twp	Thomas
Twp	Tittabawassee

FREEPORT EXCHANGEBarry County

Vill	Freeport
Twp	Carlton
Twp	Irving

Ionia County

Twp	Campbell
-----	----------

Kent County

Twp	Bowne
-----	-------

FREESOIL EXCHANGEMason County

Vill	Freesoil
Twp	Freesoil
Twp	Grant
Twp	Meade

FREMONT EXCHANGEMuskegon County

Twp	Holton
-----	--------

Newaygo County

City	Fremont
Twp	Ashland
Twp	Bridgeton
Twp	Dayton
Twp	Denver
Twp	Garfield
Twp	Lincoln
Twp	Sheridan
Twp	Sherman

Oceana County

Twp	Greenwood
-----	-----------

FULTON EXCHANGEKalamazoo County

Twp	Climax
Twp	Wakeshma

GAGETOWN EXCHANGEHuron County

Twp	Brookfield
Twp	Grant

Tuscola County

Vill	Gagetown
Twp	Columbia
Twp	Elkland
Twp	Elmwood

GALESBURG EXCHANGEKalamazoo County

City	Galesburg
Twp	Charleston
Twp	Climax
Twp	Comstock
Twp	Pavilion
Twp	Richland
Twp	Ross

Material formerly appeared in Tariff M.P.S.C. No. 20R

INDEX OF CITIES, VILLAGES AND TOWNSHIPSGALIEN EXCHANGEBerrien County

Vill	Galien
Twp	Bertrand
Twp	Galien
Twp	Weesaw

GLADSTONE EXCHANGEDelta County

City	Gladstone
Twp	Baldwin
Twp	Brampton
Twp	Escanaba
Twp	Wells

GLADWIN EXCHANGEClare County

Twp	Arthur
Twp	Franklin
Twp	Hamilton

Gladwin County

City	Gladwin
Twp	Billings
Twp	Buckeye
Twp	Butman
Twp	Clement
Twp	Gladwin
Twp	Grout
Twp	Hay
Twp	Sage
Twp	Secord
Twp	Sherman

Roscommon County

Twp	Nester
-----	--------

GRAND BLANC EXCHANGEGenesee County

City	Grand Blanc
Twp	Atlas
Twp	Grand Blanc
Twp	Mundy

Oakland County

Twp	Holly
-----	-------

GRAND HAVEN EXCHANGEMuskegon County

City	Norton Shores
Twp	Fruitport

Ottawa County

City	Ferrysburg
City	Grand Haven
Vill	Spring Lake
Twp	Allendale
Twp	Crockery
Twp	Grand Haven
Twp	Port Sheldon
Twp	Robinson
Twp	Spring Lake

Material formerly appeared in Tariff M.P.S.C. No. 20R

INDEX OF CITIES, VILLAGES AND TOWNSHIPSGRAND RAPIDS ZONEKent County

City	East Grand Rapids
City	Grand Rapids
City	Grandville
City	Kentwood
City	Walker
City	Wyoming
Twp	Ada
Twp	Alpine
Twp	Byron
Twp	Cannon
Twp	Cascade
Twp	Gaines
Twp	Grand Rapids
Twp	Plainfield

Ottawa County

Twp	Georgetown
Twp	Jamestown
Twp	Tallmadge

GRANT EXCHANGEMuskegon County

Twp	Casnovia
Twp	Moorland

Newaygo County

City	Grant
Twp	Ashland
Twp	Bridgeton
Twp	Brooks
Twp	Ensley
Twp	Garfield
Twp	Grant

GRATTAN ZONEKent County

Twp	Cannon
Twp	Grattan
Twp	Oakfield

GREENVILLE EXCHANGEKent County

Twp	Oakfield
Twp	Spencer

Montcalm County

City	Greenville
Twp	Eureka
Twp	Fairplain
Twp	Montcalm
Twp	Sidney

GWINN EXCHANGEMarquette County

Twp	Forsyth
Twp	Sands
Twp	West Branch

HARBOR SPRINGS EXCHANGEEmmett County

City	Harbor Springs
Twp	Center
Twp	Cross Village
Twp	Friendship
Twp	Little Traverse
Twp	Pleasant View
Twp	Readmond
Twp	West Traverse

Material formerly appeared in Tariff M.P.S.C. No. 20R

INDEX OF CITIES, VILLAGES AND TOWNSHIPSHARRIETTA EXCHANGEManistee County

Twp Dickson

Wexford County

Vill Harrietta

Twp Boon

Twp Slagle

Twp Springville

HARRISON EXCHANGEClare County

City Harrison

Twp Arthur

Twp Franklin

Twp Frost

Twp Greenwood

Twp Hamilton

Twp Hatton

Twp Hayes

Twp Lincoln

Twp Redding

Twp Summerfield

Twp Winterfield

HARTLAND EXCHANGELivingston County

Twp Brighton

Twp Hartland

Twp Tyrone

HASTINGS EXCHANGEBarry County

City Hastings

Twp Baltimore

Twp Carlton

Twp Castleton

Twp Hastings

Twp Hope

Twp Irving

Twp Rutland

Twp Yankee Springs

HERMANSVILLE EXCHANGEMenominee County

Twp Meyer

HILLSDALE EXCHANGEHillsdale County

City Hillsdale

Twp Adams

Twp Allen

Twp Cambria

Twp Fayette

Twp Hillsdale

Twp Jefferson

Twp Reading

HOLLAND EXCHANGEAllegan County

Twp Fillmore

Twp Laketown

Ottawa County

City Holland

Twp Holland

Twp Olive

Twp Park

Twp Port Sheldon

Material formerly appeared in Tariff M.P.S.C. No. 20R

INDEX OF CITIES, VILLAGES AND TOWNSHIPSHOLLY EXCHANGEOakland County

Vill	Holly
Twp	Groveland
Twp	Holly
Twp	Rose
Twp	Springfield

HOLT EXCHANGEIngham County

City	Lansing
Twp	Alaiedon
Twp	Delhi

HOPKINS EXCHANGEAllegan County

Vill	Hopkins
Twp	Dorr
Twp	Hopkins
Twp	Monterey
Twp	Salem
Twp	Watson

HOUGHTON EXCHANGEHoughton County

City	Hancock
City	Houghton
Vill	South Range
Twp	Adams
Twp	Calumet
Twp	Chassell
Twp	Franklin
Twp	Hancock
Twp	Osceola
Twp	Portage
Twp	Quincy
Twp	Stanton
Twp	Torch Lake

HOWELL EXCHANGELivingston County

City	Howell
Twp	Cohoctah
Twp	Deerfield
Twp	Genoa
Twp	Hartland
Twp	Howell
Twp	Iosco
Twp	Marion
Twp	Oceola

HUDSONVILLE ZONEOttawa County

City	Hudsonville
Twp	Blendon
Twp	Georgetown
Twp	Jamestown
Twp	Zeeland

INDIAN RIVER EXCHANGECheboygan County

Twp	Burt
Twp	Ellis
Twp	Inverness
Twp	Koehler
Twp	Mentor
Twp	Mullett
Twp	Munro
Twp	Tuscarora
Twp	Walker
Twp	Waverly

INTERLOCHEN EXCHANGEGrand Traverse County

Twp	Blair
Twp	Grant
Twp	Green Lake

Material formerly appeared in Tariff M.P.S.C. No. 20R

INDEX OF CITIES, VILLAGES AND TOWNSHIPSIONIA EXCHANGEIonia County

City	Ionia
Twp	Berlin
Twp	Easton
Twp	Ionia
Twp	Orange
Twp	Orleans
Twp	Ronald

IRON MOUNTAIN EXCHANGEDickinson County

City	Iron Mountain
City	Kingsford
Twp	Breitung

IRON RIVER EXCHANGEIron County

City	Caspian
City	Gaastra
City	Iron River
City	Stambaugh
Vill	Mineral Hills
Twp	Bates
Twp	Crystal Falls
Twp	Iron River
Twp	Mastodon
Twp	Stambaugh

IRONS EXCHANGE

Twp	Eden
Twp	Elk
Twp	Newkirk
Twp	Peacock
Twp	Sauble

IRONWOOD EXCHANGEGogebic County

City	Ironwood
Twp	Bessemer
Twp	Erwin
Twp	Ironwood

ISHPEMING EXCHANGEMarquette County

City	Ishpeming
Twp	Ely
Twp	Ishpeming
Twp	Tilden

JACKSON EXCHANGEJackson County

City	Jackson
Twp	Blackman
Twp	Henrietta
Twp	Leoni
Twp	Liberty
Twp	Napoleon
Twp	Rives
Twp	Sandstone
Twp	Spring Arbor
Twp	Summit
Twp	Tompkins

JAMESTOWN ZONEAllegan County

Twp	Salem
-----	-------

Ottawa County

Twp	Jamestown
Twp	Zeeland

Material formerly appeared in Tariff M.P.S.C. No. 20R

INDEX OF CITIES, VILLAGES AND TOWNSHIPSJONESVILLE EXCHANGEHillsdale County

Vill	Jonesville
Twp	Adams
Twp	Fayette
Twp	Litchfield
Twp	Moscow
Twp	Scipio

KALAMAZOO EXCHANGEKalamazoo County

City	Kalamazoo
City	Parchment
City	Portage
Twp	Comstock
Twp	Cooper
Twp	Kalamazoo
Twp	Oshtemo
Twp	Pavilion
Twp	Richland
Twp	Schoolcraft
Twp	Texas

KALKASKA EXCHANGEKalkaska County

Vill	Kalkaska
Twp	Bear Lake
Twp	Blue Lake
Twp	Clearwater
Twp	Cold Springs
Twp	Excelsior
Twp	Garfield
Twp	Kalkaska
Twp	Oliver
Twp	Orange
Twp	Rapid River

KENT CITY EXCHANGEKent County

Vill	Kent City
Twp	Sparta
Twp	Tyrone

KEWEENAW EXCHANGEKeweenaw County

Twp	Eagle Harbor
Twp	Grant
Twp	Houghton

LAKE LEELANAU EXCHANGELeelanau County

Twp	Bingham
Twp	Centerville
Twp	Leland
Twp	Suttons Bay

LAKE LINDEN EXCHANGEHoughton County

Vill	Lake Linden
Twp	Calumet
Twp	Osceola
Twp	Schoolcraft
Twp	Torch Lake

Keweenaw County

Twp	Grant
Twp	Sherman

Material formerly appeared in Tariff M.P.S.C. No. 20R

INDEX OF CITIES, VILLAGES AND TOWNSHIPSLAKE ODESSA EXCHANGEBarry County

Twp	Carlton
Twp	Woodland

Eaton County

Twp	Sunfield
Twp	Ellsworth

Ionia County

Vill	Lake Odessa
Twp	Berlin
Twp	Campbell
Twp	Odessa
Twp	Orange
Twp	Sebewa

LAKE DRION ZONEOakland County

Vill	Lake Orion
Twp	Addison
Twp	Oakland
Twp	Orion
Twp	Oxford

LANSING EXCHANGEClinton County

Twp	Bath
Twp	DeWitt
Twp	Watertown

Eaton County

Twp	Delta
Twp	Windsor

Ingham County

City	East Lansing
City	Lansing
Twp	Alaiedon
Twp	Delhi
Twp	Lansing
Twp	Meridian
Twp	Wheatfield
Twp	Williamston

Shiawassee County

Twp	Woodhull
-----	----------

LAPEER EXCHANGELapeer County

City	Lapeer
City	Lansing
Twp	Arcadia
Twp	Attica
Twp	Deerfield
Twp	Elba
Twp	Lapeer
Twp	Mayfield
Twp	Metamora
Twp	Oregon

LE ROY EXCHANGEOsceola County

Vill	LeRoy
Twp	Hartwick
Twp	LeRoy
Twp	Rose Lake

Material formerly appeared in Tariff M.P.S.C. No. 20R

INDEX OF CITIES, VILLAGES AND TOWNSHIPSLESLIE EXCHANGEIngham County

City	Leslie
Twp	Bunker Hill
Twp	Leslie
Twp	Onondaga

Jackson County

Twp	Rives
Twp	Tompkins

LEXINGTON EXCHANGESanilac County

Vill	Lexington
Twp	Lexington
Twp	Sanilac
Twp	Worth

LINWOOD EXCHANGEBay County

Twp	Beaver
Twp	Fraser
Twp	Garfield
Twp	Kawkawlin

LIVONIA ZONEWayne County

City	Garden City
City	Livonia
City	Westland

LOWELL ZONEIonia County

Twp	Boston
Twp	Keene

Kent County

City	Lowell
Twp	Cascade
Twp	Grattan
Twp	Lowell
Twp	Vergennes

LUTHER EXCHANGELake County

Vill	Luther
Twp	Cherry Valley
Twp	Dover
Twp	Eden
Twp	Newkirk
Twp	Peacock
Twp	Pinora

MACKINAC ISLAND EXCHANGEMackinac County

City	Mackinac Island
------	-----------------

MACKINAW CITY EXCHANGECheboygan County

Twp	Hebron
Twp	Mackinaw

Emmett County

Vill	Mackinaw City
Twp	Bliss
Twp	Carp Lake
Twp	Wawatem

Material formerly appeared in Tariff M.P.S.C. No. 20R

INDEX OF CITIES, VILLAGES AND TOWNSHIPSMANCELONA EXCHANGEAntrim County

Vill	Mancelona
Twp	Chestonia
Twp	Custer
Twp	Kearney
Twp	Mancelona

Kalkasa County

Twp	Blue Lake
Twp	Cold Springs
Twp	Rapid River

MANCHESTER EXCHANGEJackson County

Twp	Norvell
-----	---------

Washtenaw County

Vill	Manchester
Twp	Bridgewater
Twp	Freedo
Twp	Manchester
Twp	Sharon

MANISTEE EXCHANGEManistee County

City	Manistee
Vill	East Lake
Twp	Brown
Twp	Dickson
Twp	Filer
Twp	Manistee
Twp	Norman
Twp	Stronach

Mason County

Twp	Grant
Twp	Meade

MANTON EXCHANGEMissaukee County

Twp	Bloomfield
Twp	Caldwell

Wexford County

City	Manton
Twp	Antioch
Twp	Cedar Creek
Twp	Colfax
Twp	Greenwood
Twp	Hanover
Twp	Liberty

MARINE CITY EXCHANGESt. Clair County

Twp	Marine City
Twp	Casco
Twp	China
Twp	Clay
Twp	Cotterville
Twp	East China
Twp	Ira

MARION EXCHANGEClare County

Twp	Redding
Twp	Winterfield

Osceola County

Vill	Marion
Twp	Hartwick
Twp	Highland
Twp	Marion
Twp	Middle Branch

Material formerly appeared in Tariff M.P.S.C. No. 20R

INDEX OF CITIES, VILLAGES AND TOWNSHIPSMARNE ZONEOttawa County

Twp	Polkton
Twp	Tallmadge
Twp	Wright

MARQUETTE EXCHANGEMarquette County

City	Marquette
Twp	Chocolay
Twp	Marquette
Twp	Negaunee
Twp	Sands

MARSHALL EXCHANGECalhoun County

City	Marshall
Twp	Convis
Twp	Eckford
Twp	Fredonia
Twp	Marengo
Twp	Marshall

MARTIN EXCHANGEAllegan County

Vill	Martin
Twp	Hopkins
Twp	Martin
Twp	Otsego
Twp	Watson
Twp	Wayland

Barry County

Twp	Orangeville
Twp	Yankee Springs

MASON EXCHANGEIngham County

City	Mason
Twp	Alaiedon
Twp	Aurelius
Twp	Bunker Hill
Twp	Delhi
Twp	Ingham
Twp	Vevay
Twp	Wheatfield

MAYVILLE EXCHANGELapeer County

Twp	Rich
-----	------

Tuscola County

Vill	Mayville
Twp	Dayton
Twp	Fremont
Twp	Watertown

MC BAIN EXCHANGEClare County

Twp	Winterfield
-----	-------------

Missaukee County

City	McBain
Twp	Clam Union
Twp	Lake
Twp	Reeder
Twp	Richland
Twp	Riverside

Osecola County

Twp	Highland
Twp	Marion

MENOMINEE EXCHANGEMenominee County

City	Menominee
Twp	Cedarville
Twp	Ingallston
Twp	Mellen
Twp	Menominee

Material formerly appeared in Tariff M.P.S.C. No. 20R

INDEX OF CITIES, VILLAGES AND TOWNSHIPS

MICHIGAMME EXCHANGEBaraga County

Twp	Covington
Twp	Spurr

Marquette County

Twp	Michigamme
Twp	Republic

MIDDLEVILLE EXCHANGEAllegan County

Twp	Leighton
Twp	Wayland

Barry County

Vill	Middleville
Twp	Irving
Twp	Orangeville
Twp	Thornapple
Twp	Yankee Springs

MIDLAND EXCHANGEBay County

Twp	Beaver
Twp	Garfield
Twp	Williams

Midland County

City	Midland
Twp	Greendale
Twp	Homer
Twp	Ingersoll
Twp	Jerome
Twp	Larkin
Twp	Lee
Twp	Lincoln
Twp	Midland
Twp	Mills
Twp	Mount Haley
Twp	Porter

MILAN EXCHANGELenawee County

Twp	Macon
-----	-------

Monroe County

City	Milan
Twp	London
Twp	Milan

Washtenaw County

Twp	Augusta
Twp	Saline
Twp	York

MOLINE ZONEAllegan County

Twp	Dorr
Twp	Leighton

Kent County

Twp	Byron
Twp	Gaines

MONROE EXCHANGEMonroe County

City	Monroe
Twp	Erie
Twp	Frenchtown
Twp	La Salle
Twp	Monroe
Twp	Raisinville

MORLEY EXCHANGEMecosta County

Vill	Morley
Twp	Aetna
Twp	Deerfield

Montcalm County

Twp	Winfield
-----	----------

Newaygo County

Twp	Big Prairie
-----	-------------

Material formerly appeared in Tariff M.P.S.C. No. 20R

INDEX OF CITIES, VILLAGES AND TOWNSHIPSMT. CLEMENS EXCHANGEMacomb County

City	Mt. Clemens
City	Sterling Heights
Twp	Chesterfield
Twp	Clinton
Twp	Harrison
Twp	Macomb

MULLIKEN EXCHANGEEaton County

Vill	Mulliken
Twp	Roxand

Ionia County

Twp	Danby
-----	-------

NAPOLEON EXCHANGEJackson County

Twp	Columbia
Twp	Napoleon
Twp	Norvell

NASHVILLE EXCHANGEBarry County

Vill	Nashville
Twp	Assyria
Twp	Baltimore
Twp	Castleton
Twp	Maple Grove

Eaton County

Twp	Kalamo
Twp	Vermontville

NEGAUNEE EXCHANGEMarquette County

City	Negaunee
Twp	Ishpeming
Twp	Negaunee
Twp	Richmond
Twp	Tilden

NEWAYGO EXCHANGENewaygo County

City	Newaygo
Twp	Big Prairie
Twp	Brooks
Twp	Croton
Twp	Everett
Twp	Garfield
Twp	Grant
Twp	Sherman

NEW BALTIMORE EXCHANGEMacomb County

City	New Baltimore
Twp	Chesterfield
Twp	Lenox

St. Clair County

Twp	Casco
Twp	Clay
Twp	Ira

NEWBERRY EXCHANGELuce County

Vill	Newberry
Twp	Columbus
Twp	Lakefield
Twp	McMillan
Twp	Pentland

Material formerly appeared in Tariff M.P.S.C. No. 20R

INDEX OF CITIES, VILLAGES AND TOWNSHIPSNEW BOSTON EXCHANGEWayne County

Twp	Huron
Twp	Sumpter

NEW BUFFALO EXCHANGEBerrien County

City	New Buffalo
Vill	Grand Beach
Vill	Michiana
Twp	Chikaming
Twp	New Buffalo
Twp	Three Oaks

NEW HAVEN EXCHANGEMacomb County

Vill	New Haven
Twp	Chesterfield
Twp	Lenox
Twp	Macomb
Twp	Ray

St. Clair County

Twp	Casco
-----	-------

NILES EXCHANGEBerrien County

City	Niles
Twp	Berrien
Twp	Bertrand
Twp	Buchanan
Twp	Niles

Cass County

Twp	Howard
Twp	Milton
Twp	Pokagon

NORTHPORT EXCHANGELeelanau County

Vill	Northport
Twp	Leelanau
Twp	Leland

NORTHVILLE EXCHANGEOakland County

City	Farmington Hills
City	Novi
City	Wixom
Twp	Lyon

Washtenaw County

Twp	Salem
-----	-------

Wayne County

City	Northville
Twp	Northville

NORWAY EXCHANGEDickinson County

City	Norway
Twp	Breitung
Twp	Norway

OLIVET EXCHANGECalhoun CountyEaton County

City	Olivet
Twp	Walton

ONEKAMA EXCHANGE

Vill	Onkama
Twp	Arcadia
Twp	Bear Lake
Twp	Brown
Twp	Manistee
Twp	Onkama

Material formerly appeared in Tariff M.P.S.C. No. 20R

INDEX OF CITIES, VILLAGES AND TOWNSHIPSOSCODA EXCHANGEAlcona County

Twp	Greenbush
Twp	Mikado

Iosco County

Twp	Au Sable
Twp	Baldwin
Twp	Oscoda
Twp	Wilber

OTSEGO EXCHANGEAllegan County

City	Otsego
Twp	Otsego
Twp	Trowbridge
Twp	Watson

Kalamazoo County

Twp	Alamo
-----	-------

Van Buren County

Twp	Pine Grove
-----	------------

OWENDALE EXCHANGEHuron County

Vill	Owendale
Twp	Brookfield
Twp	Grant

OXFORD ZONELapeer County

Twp	Dryden
Twp	Hadley
Twp	Metamora

Oakland County

Vill	Leonard
Vill	Oxford
Twp	Brandon
Twp	Independence
Twp	Oxford

PECK EXCHANGESanilac County

Vill	Melvin
Vill	Peck
Twp	Buel
Twp	Elk
Twp	Fremony
Twp	Speaker

PELLSTON EXCHANGECheboygan County

Twp	Burt
Twp	Munro

Emmett County

Vill	Pellston
Twp	Center
Twp	Maple River
Twp	McKinley
Twp	Pleasant View

PERKINS EXCHANGEDelta County

Twp	Baldwin
Twp	Maple Ridge

Marquette County

Twp	Ewing
-----	-------

Material formerly appeared in Tariff M.P.S.C. No. 20R

INDEX OF CITIES, VILLAGES AND TOWNSHIPSPETOSKEY EXCHANGECharlevoix County

Twp	Bay
Twp	Hayes
Twp	Melrose

Emmett County

City	Petoskey
Twp	Bear Creek
Twp	Littlefield
Twp	Little Traverse
Twp	Resort
Twp	Springvale

PINCKNEY EXCHANGELivingston County

Vill	Pinckney
Twp	Hamburg
Twp	Iosco
Twp	Marion
Twp	Putnam
Twp	Unadilla

Washtenaw County

Twp	Dexter
Twp	Lyndon

Allegan County

City	Plainwell
Twp	Gunplain
Twp	Otsego

Kalamazoo County

Twp	Alamo
Twp	Cooper

PLAINWELL EXCHANGEAllegan County

City	Plainwell
Twp	Gunplain
Twp	Otsego

Kalamazoo County

Twp	Alamo
Twp	Cooper

PLYMOUTH EXCHANGEWashtenaw County

Twp	Salem
Twp	Superior

Wayne County

City	Plymouth
City	Westland
Twp	Canton
Twp	Northville
Twp	Plymouth

PONTIAC ZONEOakland County

City	Auburn Hills
City	Keego Harbor
City	Lake Angelus
City	Orchard Lake
City	Pontiac
City	Rochester Hills
City	Sylvan Lake
Twp	Bloomfield
Twp	Independence
Twp	Oakland
Twp	Orion
Twp	Waterford
Twp	West Bloomfield

PORT HURON EXCHANGESt. Clair County

City	Marysville
City	Port Huron
Twp	Burtchville
Twp	Clyde
Twp	Fort Gratiot
Twp	Grant
Twp	Kimball
Twp	Port Huron
Twp	St. Clair

Material formerly appeared in Tariff M.P.S.C. No. 20R.

INDEX OF CITIES, VILLAGES AND TOWNSHIPSPORTLAND EXCHANGEClinton County

Twp	Eagle
Twp	Westphalia

Ionia County

City	Portland
Twp	Danby
Twp	Lyons
Twp	Orange
Twp	Portland
Twp	Sebewa

PORT SANILAC EXCHANGESanilac County

Vill	Port Sanilac
Twp	Bridgehampton
Twp	Forester
Twp	Sanilac

POTTERVILLE EXCHANGEEaton County

City	Potterville
Twp	Benton
Twp	Eaton
Twp	Eaton Rapids
Twp	Windsor

POWERS EXCHANGEMenominee County

Vill	Powers
Twp	Harris
Twp	Spalding

RAPID RIVER EXCHANGEDelta County

Twp	Baldwin
Twp	Bay de Noc
Twp	Brampton
Twp	Ensign
Twp	Masonville
Twp	Nahma

REED CITY EXCHANGELake County

Twp	Chase
Twp	Pinora

Mecosta County

Twp	Grant
Twp	Green

Newaygo County

Twp	Barton
-----	--------

Osceola County

City	Reed City
Vill	Hersey
Twp	Cedar
Twp	Hersey
Twp	Lincoln
Twp	Richmond

REESE EXCHANGESaginaw County

Twp	Blumfield
-----	-----------

Tuscola County

Vill	Reese
Twp	Denmark
Twp	Gilford

REPUBLIC EXCHANGEMarquette County

Twp	Humboldt
Twp	Republic

Material formerly appeared in Tariff M.P.S.C. No. 20R

INDEX OF CITIES, VILLAGES AND TOWNSHIPS

RICHLAND EXCHANGEBarry County

Twp Prairieville

Kalamazoo County

Vill Richlan

Twp Richland

Twp Ross

ROCHESTER ZONEMacomb County

Twp Shelby

Twp Washington

Oakland County

City Rochester

City Rochester Hills

Twp Oakland

ROCK EXCHANGEDelta County

Twp Baldwin

Twp Maple Ridge

Marquette County

Twp Ewing

Twp Turin

Twp Wells

ROCKFORD ZONEKent County

City Rockford

Twp Algoma

Twp Cannon

Twp Courtland

Twp Oakfield

Twp Plainfield

ROCKWOOD EXCHANGEMonroe County

Vill South Rockwood

Twp Berlin

Wayne County

City Flat Rock

City Gibraltar

City Rockwood

Twp Brownstown

ROME EXCHANGEMacomb County

Vill Romeo

Twp Armada

Twp Bruce

Twp Ray

Twp Washington

Oakland County

Twp Addison

Twp Oakland

ROMULUS ZONEWayne County

City Romulus

City Taylor

Twp Brownstown

Twp Huron

Twp Van Buren

ROSEBUSH EXCHANGEIsabella County

Vill Rosebush

Twp Denver

Twp Isabella

Twp Nottawa

Twp Vernon

Twp Wise

Material formerly appeared in Tariff M.P.S.C. No. 20R

INDEX OF CITIES, VILLAGES AND TOWNSHIPSROSEVILLE ZONEMacomb County

City	Eastpointe
City	Fraser
City	Roseville
City	St. Clair Shores
City	Warren
Twp	Harrison
Twp	Lake

ROYAL OAK ZONEOakland County

City	Berkley
City	Clawson
City	Ferndale
City	Hazel Park
City	Huntington Woods
City	Madison Heights
City	Oak Park
City	Pleasant Ridge
City	Royal Oak
City	Troy
Twp	Royal Oak

SAGINAW EXCHANGEBay County

Twp	Frankenlust
-----	-------------

Saginaw County

City	Saginaw
City	Zilwaukee
Twp	Albee
Twp	Birch Run
Twp	Blumfield
Twp	Bridgeport
Twp	Buena Vista
Twp	Carrollton
Twp	James
Twp	Kochville
Twp	Saginaw
Twp	St. Charles
Twp	Spaulding
Twp	Swan Creek
Twp	Taymouth
Twp	Thomas
Twp	Zilwaukee

ST. CHARLES EXCHANGESaginaw County

Vill	St. Charles
Twp	Albee
Twp	Brant
Twp	Fremont
Twp	James
Twp	St. Charles
Twp	Spaulding
Twp	Swan Creek

Material formerly appeared in Tariff M.P.S.C. No. 20R

INDEX OF CITIES, VILLAGES AND TOWNSHIPSST. CLAIR EXCHANGESt. Clair County

City	St. Clair
Twp	Casco
Twp	China
Twp	Columbus
Twp	East China
Twp	St. Clair

ST. HELEN EXCHANGEOgemaw County

Twp	Foster
-----	--------

Roscommon County

Twp	AuSable
Twp	Backus
Twp	Higgins
Twp	Nester
Twp	Richfield

ST. IGNACE EXCHANGEMackinac County

City	St. Ignace
Twp	Brevort
Twp	Moran
Twp	St. Ignace

ST. JOSEPH EXCHANGEBerrien County

City	St. Joseph
Vill	Shoreham
Vill	Stevensville
Twp	Baroda
Twp	Lincoln
Twp	Oronoko
Twp	Royalton
Twp	St. Joseph

SAND LAKE EXCHANGEKent County

Vill	Sand Lake
Twp	Nelson
Twp	Solon
Twp	Spencer

Montcalm County

Vill	Pierson
Twp	Maple Valley
Twp	Pierson

Newaygo County

Twp	Ensley
-----	--------

SANDUSKY EXCHANGESanilac County

City	Sandusky
Twp	Buel
Twp	Custer
Twp	Elk
Twp	Elmer
Twp	Moore
Twp	Watertown

SARANAC EXCHANGEIonia County

Vill	Saranac
Twp	Berlin
Twp	Boston
Twp	Easton
Twp	Keene

Material formerly appeared in Tariff M.P.S.C. No. 20R

INDEX OF CITIES, VILLAGES AND TOWNSHIPSSAULT STE. MARIE EXCHANGEChippewa County

City	Sault Ste. Marie
Twp	Bay Mills
Twp	Bruce
Twp	Dafter
Twp	Kinross
Twp	Soo
Twp	Sugar Island

SCOTTS EXCHANGEKalamazoo County

Twp	Climax
Twp	Pavilion
Twp	Wakeshma

SCOTTVILLE EXCHANGEMason County

City	Scottville
Vill	Custer
Twp	Amber
Twp	Branch
Twp	Custer
Twp	Eden
Twp	Riverton
Twp	Sherman
Twp	Victory

SEBEWAING EXCHANGEHuron County

Vill	Sebewaing
Twp	Brookfield
Twp	Fairhaven
Twp	Sebewaing

Tuscola County

Twp	Akron
Twp	Columbia

SNOVER EXCHANGESanilac County

Twp	Argyle
Twp	Evergreen
Twp	Lamotte
Twp	Marlette
Twp	Moore

SOUTHFIELD ZONEOakland County

City	Lathrup Village
City	Southfield
Vill	Bingham Farms

SOUTH LYON EXCHANGELivingston County

Twp	Green Oak
-----	-----------

Oakland County

City	South Lyon
Twp	Lyon

Washtenaw County

Twp	Northfield
Twp	Salem

SPARTA ZONEKent County

Vill	Sparta
Twp	Algoma
Twp	Alpine
Twp	Plainfield
Twp	Sparta

Ottawa County

Twp	Chester
-----	---------

Material formerly appeared in Tariff M.P.S.C. No. 20R

INDEX OF CITIES, VILLAGES AND TOWNSHIPS

STANDISH EXCHANGEArenac County

City	Standish
Twp	Arenac
Twp	Deep River
Twp	Lincoln
Twp	Standish

Bay County

Twp	Gibson
-----	--------

Gladwin County

Twp	Grim
-----	------

STEPHENSON EXCHANGEMenominee County

City	Stephenson
Vill	Daggett
Twp	Cedarville
Twp	Daggett
Twp	Holmes
Twp	Ingallston
Twp	Lake
Twp	Mellen
Twp	Nadeau
Twp	Stephenson

THREE OAKS EXCHANGEBerrien County

Vill	Three Oaks
Twp	Chikaming
Twp	Galien
Twp	New Buffalo
Twp	Three Oaks
Twp	Weesaw

TRAVERSE CITY EXCHANGEGrand Traverse County

City	Traverse City
Twp	Acme
Twp	Blair
Twp	East Bay
Twp	Garfield
Twp	Green Lake
Twp	Long Lake
Twp	Peninsula
Twp	Union
Twp	Whitewater

Lee Lanau County

Twp	Bingham
Twp	Elmwood
Twp	Solon

TRENTON ZONEWayne County

City	Gibraltar
City	Trenton
City	Woodhaven
Twp	Brownstown
Twp	Grosse Ile

TROUT LAKE EXCHANGEChippewa County

Twp	Trout Lake
-----	------------

Mackinac County

Twp	Brevort
Twp	Moran

TROY ZONEOakland County

City	Troy
------	------

Material formerly appeared in Tariff M.P.S.C. No. 20R

INDEX OF CITIES, VILLAGES AND TOWNSHIPSTRUFANT EXCHANGEKent County

Twp Spencer

Montcalm County

Twp Maple Valley

Twp Montcalm

Twp Pine

TUSTIN EXCHANGELake County

Twp Dover

Osceola County

Vill Tustin

Twp Burdell

Twp Hartwick

Twp Highland

Twp Le Roy

Twp Rose Lake

Twp Sherman

UBLY EXCHANGEHuron County

Vill Ubly

Twp Bingham

Twp Paris

Twp Sheridan

Sanilac County

Twp Argyle

Twp Austin

Twp Evergreen

Twp Greenleaf

Twp Minden

UNIONVILLE EXCHANGEHuron County

Twp Sebewaing

Tuscola County

Vill Unionville

Twp Akron

Twp Almer

Twp Columbia

Twp Wisner

UTICA EXCHANGEMacomb County

City Sterling Heights

City Utica

Twp Macomb

Twp Shelby

VASSAR EXCHANGETuscola County

City Vassar

Twp Denmark

Twp Juniata

Twp Tuscola

Twp Vassar

VERMONTVILLE EXCHANGEEaton County

Vill Vermontville

Twp Chester

Twp Kalamo

Twp Sunfield

Twp Vermontville

Material formerly appeared in Tariff M.P.S.C. No. 20R

INDEX OF CITIES, VILLAGES AND TOWNSHIPSVICKSBURG EXCHANGEKalamazoo County

City	Portage
Vill	Vicksburg
Twp	Brady
Twp	Pavilion
Twp	Schoolcraft

St. Joseph County

Twp	Mendon
Twp	Park

WAKEFIELD EXCHANGEGogebic County

City	Wakefield
Twp	Bessemer
Twp	Erwin
Twp	Marenisco
Twp	Wakefield

WALLED LAKE ZONEOakland County

City	Novi
City	Walled Lake
City	Wixom
Vill	Wolverine Lake
Twp	Commerce
Twp	Novi
Twp	West Bloomfield

WALLON LAKE EXCHANGECharlevoix County

Twp	Chandler
Twp	Melrose

WARREN ZONEMacomb County

City	Sterling Heights
City	Warren

WASHINGTON EXCHANGEMacomb County

Twp	Macomb
Twp	Ray
Twp	Shelby
Twp	Washington

Oakland County

Twp	Oakland
-----	---------

WATERSMEET EXCHANGEGogebic County

Twp	Watersmeet
-----	------------

Ontonagon County

Twp	Haight
Twp	Interior

WATERVLIET EXCHANGEBerrien County

City	Watervliet
Twp	Bainbridge
Twp	Coloma
Twp	Watervliet

Van Buren County

Twp	Hartford
Twp	Keeler

WAYLAND EXCHANGEAllegan County

City	Wayland
Twp	Dorr
Twp	Hopkins
Twp	Leighton
Twp	Wayland

Barry County

Twp	Yankee Springs
-----	----------------

Material formerly appeared in Tariff M.P.S.C. No. 20R

INDEX OF CITIES, VILLAGES AND TOWNSHIPSWAYNE ZONEWayne County

City	Inkster
City	Romulus
City	Wayne
City	Westland
Twp	Canton
Twp	Van Buren

WEST BLOOMFIELD ZONEOakland County

City	Farmington Hills
City	Orchard Lake
Vill	Franklin
Twp	Bloomfield
Twp	West Bloomfield

WEST BRANCH EXCHANGEGladwin County

Twp	Bourret
Twp	Clement
Twp	Grim
Twp	Secord

Ogemaw County

City	West Branch
Twp	Churchill
Twp	Cumming
Twp	Edwards
Twp	Foster
Twp	Hill
Twp	Horton
Twp	Klacking
Twp	Logan
Twp	Mills
Twp	Ogemaw
Twp	West Branch

WHITE CLOUD EXCHANGENewaygo County

City	White Cloud
Twp	Big Prairie
Twp	Denver
Twp	Everett
Twp	Goodwell
Twp	Lincoln
Twp	Merrill
Twp	Monroe
Twp	Norwich
Twp	Sherman
Twp	Wilcox

WHITMORE LAKE EXCHANGELivingston County

Twp	Green Oak
Twp	Hamburg

Washtenaw County

Twp	Northfield
Twp	Webster

WILLIAMSBURG EXCHANGEGrand Traverse County

Twp	Acme
Twp	East Bay
Twp	Whitewater

Kalkaska County

Twp	Clearwater
Twp	Kalkaska

WILLIS EXCHANGEWashtenaw County

Twp	Augusta
Twp	Ypsilanti

Wayne County

Twp	Sumpter
-----	---------

Material formerly appeared in Tariff M.P.S.C. No. 20R

INDEX OF CITIES, VILLAGES AND TOWNSHIPSWOLVERINE EXCHANGECheboygan County

Vill	Wolverine
Twp	Ellis
Twp	Mentor
Twp	Nunda
Twp	Walker
Twp	Wilmot

ZEELAND EXCHANGEAllegan County

Twp	Fillmore
Twp	Overisel

Ottawa County

City	Zeeland
Twp	Holland
Twp	Zeeland

WYANDOTTE ZONEWayne County

City	Riverview
City	Southgate
City	Taylor
City	Trenton
City	Wyandotte
Twp	Brownstown
Twp	Grosse Ile

YPSILANTI EXCHANGEWashtenaw County

City	Ypsilanti
Twp	Augusta
Twp	Pittsfield
Twp	Superior
Twp	York
Twp	Ypsilanti

Wayne County

Twp	Canton
Twp	Van Buren

Material formerly appeared in Tariff M.P.S.C. No. 20R